

+NOTICE!!

These documents have been scanned!

Do not place un-scanned documents beneath this notice!

Do not remove this notice from this file!

GPO Jacket No. 560-102
Print Order 61540
Rise Business Services, LLC
Job=AZ15 12:00:00 AM



Box Number= AZ15174



Claim Begin-End: AMC316548-AMC316554

1 Initial Receipt



AZ15174-8

AMC361830-AMC316548

United States Department of the Interior
Bureau of Land Management
 BUSINESS & SUPPORT SVCS DIV
 ONE N CENTRAL AVE
 PHOENIX, AZ 85004 -2203
 Phone: (602) 417-9200

Receipt

No: 1234133

Transaction #: 1275826	
Date of Transaction: 02/16/2006	
CUSTOMER:	PATRICK HILLARD 1189 WINTERGATE CIR CASTLE ROCK, CO 80104

RS 3/9/06

LINE #	QTY	DESCRIPTION	REMARKS	UNIT PRICE	TOTAL
1	53.00	LOCATABLE MINERALS / MINING CLAIMS- NEW, UNADJUD, ONE OR MORE AUTH NOS / NEW MINING CLAIM LOCATION FEE \$30 (1993) CASES: AMC369969/\$30.00, AMC369970/\$30.00, AMC369971/\$30.00, AMC369972/\$30.00, AMC369973/\$30.00, AMC369974/\$30.00, AMC369975/\$30.00, AMC369976/\$30.00, AMC369977/\$30.00, AMC369978/\$30.00, AMC369979/\$30.00, AMC369980/\$30.00, AMC369981/\$30.00, AMC369982/\$30.00, AMC369983/\$30.00, AMC369984/\$30.00, AMC369985/\$30.00, AMC369986/\$30.00, AMC369987/\$30.00, AMC369988/\$30.00, AMC369989/\$30.00, AMC369990/\$30.00, AMC369991/\$30.00, AMC369992/\$30.00, AMC369993/\$30.00, AMC369994/\$30.00, AMC369995/\$30.00, AMC369996/\$30.00, AMC369997/\$30.00, AMC369998/\$30.00, AMC369999/\$30.00, AMC370000/\$30.00, AMC370001/\$30.00, AMC370002/\$30.00, AMC370003/\$30.00, AMC370004/\$30.00, AMC370005/\$30.00, AMC370006/\$30.00, AMC370007/\$30.00, AMC370008/\$30.00, AMC370009/\$30.00, AMC370010/\$30.00, AMC370011/\$30.00, AMC370012/\$30.00, AMC370013/\$30.00, AMC370014/\$30.00, AMC370015/\$30.00, AMC370016/\$30.00, AMC370017/\$30.00, AMC370018/\$30.00, AMC370019/\$30.00, AMC370020/\$30.00, AMC370021/\$30.00		- n/a -	1590.00
		LOCATABLE MINERALS / MINING CLAIMS- NEW, UNADJUD, ONE OR MORE AUTH NOS /			

2	53.00	<p>NEW MINING CLAIM PROCESSING FEE \$15 (1930)</p> <p>CASES: AMC369969/\$15.00, AMC369970/\$15.00, AMC369971/\$15.00, AMC369972/\$15.00, AMC369973/\$15.00, AMC369974/\$15.00, AMC369975/\$15.00, AMC369976/\$15.00, AMC369977/\$15.00, AMC369978/\$15.00, AMC369979/\$15.00, AMC369980/\$15.00, AMC369981/\$15.00, AMC369982/\$15.00, AMC369983/\$15.00, AMC369984/\$15.00, AMC369985/\$15.00, AMC369986/\$15.00, AMC369987/\$15.00, AMC369988/\$15.00, AMC369989/\$15.00, AMC369990/\$15.00, AMC369991/\$15.00, AMC369992/\$15.00, AMC369993/\$15.00, AMC369994/\$15.00, AMC369995/\$15.00, AMC369996/\$15.00, AMC369997/\$15.00, AMC369998/\$15.00, AMC369999/\$15.00, AMC370000/\$15.00, AMC370001/\$15.00, AMC370002/\$15.00, AMC370003/\$15.00, AMC370004/\$15.00, AMC370005/\$15.00, AMC370006/\$15.00, AMC370007/\$15.00, AMC370008/\$15.00, AMC370009/\$15.00, AMC370010/\$15.00, AMC370011/\$15.00, AMC370012/\$15.00, AMC370013/\$15.00, AMC370014/\$15.00, AMC370015/\$15.00, AMC370016/\$15.00, AMC370017/\$15.00, AMC370018/\$15.00, AMC370019/\$15.00, AMC370020/\$15.00, AMC370021/\$15.00</p>		- n/a -	795.00
3	53.00	<p>LOCATABLE MINERALS / MINING CLAIMS-NEW, UNADJUD, ONE OR MORE AUTH NOS / NEW MINING CLM MAINT FEE \$125 (1993)</p> <p>CASES: AMC369969/\$125.00, AMC369970/\$125.00, AMC369971/\$125.00, AMC369972/\$125.00, AMC369973/\$125.00, AMC369974/\$125.00, AMC369975/\$125.00, AMC369976/\$125.00, AMC369977/\$125.00, AMC369978/\$125.00, AMC369979/\$125.00, AMC369980/\$125.00, AMC369981/\$125.00, AMC369982/\$125.00, AMC369983/\$125.00, AMC369984/\$125.00, AMC369985/\$125.00, AMC369986/\$125.00, AMC369987/\$125.00, AMC369988/\$125.00, AMC369989/\$125.00, AMC369990/\$125.00, AMC369991/\$125.00, AMC369992/\$125.00, AMC369993/\$125.00, AMC369994/\$125.00, AMC369995/\$125.00, AMC369996/\$125.00, AMC369997/\$125.00, AMC369998/\$125.00, AMC369999/\$125.00, AMC370000/\$125.00, AMC370001/\$125.00, AMC370002/\$125.00, AMC370003/\$125.00, AMC370004/\$125.00,</p>	MAIN 2006 (53)	- n/a -	6625.00

	AMC370005/\$125.00, AMC370006/\$125.00, AMC370007/\$125.00, AMC370008/\$125.00, AMC370009/\$125.00, AMC370010/\$125.00, AMC370011/\$125.00, AMC370012/\$125.00, AMC370013/\$125.00, AMC370014/\$125.00, AMC370015/\$125.00, AMC370016/\$125.00, AMC370017/\$125.00, AMC370018/\$125.00, AMC370019/\$125.00, AMC370020/\$125.00, AMC370021/\$125.00		
TOTAL:			\$9,010.00

PAYMENT INFORMATION				
1	AMOUNT:	\$9,010.00	POSTMARKED:	02/15/2006
	TYPE:	FOREIGN CHECK	RECEIVED:	02/16/2006
	CHECK NO:	081127		
	NAME:	HSBC BANK-VANCOUVER MAIN 10020 1189 WINTERGATE CIR CASTLE ROCK CO 80104		

REMARKS

This receipt was generated by the automated BLM Collections and Billing System and is a paper representation of a portion of the official electronic record contained therein.

NOTICE!!

These documents have been scanned!

Do not place un-scanned documents beneath this notice!

Do not remove this notice from this file!

GPO Jacket No. 560-102
Print Order 61540
Rise Business Services, LLC
Job=AZ15 12:00:00 AM



Box Number= AZ15174



Claim Begin-End: AMC316548-AMC316554

2 Correspondence



AZ15174-8

AMC361830-AMC316548



United States Department of the Interior



BUREAU OF LAND MANAGEMENT

Arizona State Office

One North Central Avenue, Suite 800

Phoenix, Arizona 85004-4427

www.blm.gov/az/
January 24, 2014

In Reply Refer To:

3800 (9310) RE

AMC366988, AMC368240, AMC368688, AMC369650, AMC369969, AMC370965,
AMC371589, AMC371647, AMC372108, AMC372197, AMC372514, AMC373362,
AMC373491, AMC373765, AMC374082, AMC375112, AMC375604, AMC375958,
AMC376338, AMC377098, AMC377880, AMC378183, AMC378256, AMC378950,
AMC378995, AMC379278, AMC379364, AMC379420, AMC379563, AMC379681,
AMC379907, AMC380426, AMC380735, AMC381698, AMC381714, AMC383111

CERTIFIED MAIL - RETURN RECEIPT REQUESTED No. 7013 0600 0001 7593 5395

DECISION

PATRICK HILLARD

P.O. BOX 388

KANAB, UT 84741-0388

:

:

:

This decision affects those claims shown
in the block below.

SEE ENCLOSURE FOR CLAIM NAMES AND NUMBERS

MINING CLAIMS DECLARED FORFEIT

The mining claims listed above have been declared forfeit as of September 1, 2013, for failure to timely file the required maintenance fee payment or small miner's maintenance fee waiver (waiver).

Claimants are required to pay an annual non-refundable maintenance fee of \$140 per 20 acres, or submit a waiver, on or before September 1 of each year. (In accordance with 43 CFR 1822.14, because September 1, 2013, fell on a Sunday and Monday was a holiday, the payment was due the next business day, September 3, 2013.) These requirements were established by 30 U.S.C. 28f-1, as amended, and 43 Code of Federal Regulations (CFR) 3834 and 3835.

Our records do not show receipt of a maintenance fee payment or small miner waiver filed on or before the due date. Therefore, the claims listed above are forfeit.

This decision does not relieve you of the liability for reclamation of all areas disturbed by your activities on lands covered by the subject mining claim(s) and/or site(s). After you complete the reclamation, you must notify the authorized officer of the appropriate surface managing agency so that the authorized officer may conduct a final site inspection and determine whether you may be released from liability. If you fail to reclaim the land to the satisfaction of the authorized officer, the surface management agency may cite you for noncompliance under its surface management regulations.

For land administered by the Bureau of Land Management (BLM), if you fail to reclaim the land to the satisfaction of the authorized officer as required in 43 CFR Subpart 3809, BLM will issue an order of noncompliance under 43 CFR 3809.601(a). If you fail to comply with the non-compliance order, BLM may take further action under 43 CFR 3809.604. Failure to conduct reclamation is a prohibited act that may subject you to criminal penalties. See 43 CFR 3809.605(h) and 43 CFR 3809.700.

Appeal Procedures

This decision may be appealed to the Interior Board of Land Appeals, Office of the Secretary, in accordance with the regulations contained in 43 CFR, Part 4, and the enclosed Form 1842-1. If an appeal is taken, your notice of appeal must be filed in this office (at the above address) within 30 days from receipt of this decision. The appellant has the burden of showing that the decision appealed from is in error.

If you wish to file a petition pursuant to regulation 43 CFR 4.21 (58 FR 4939, January 19, 1993) for a stay of the effectiveness of this decision during the time that your appeal is being reviewed by the Board, the petition for a stay must accompany your notice of appeal. A petition for a stay is required to show sufficient justification based on the standards listed below. Copies of the notice of appeal and petition for a stay **must** also be submitted to each party named in this decision and to the Interior Board of Land Appeals and to the appropriate Office of the Solicitor (see 43 CFR 4.413) at the same time the original documents are filed with this office. If you request a stay, you have the burden of proof to demonstrate that a stay should be granted.

Standards for Obtaining a Stay

Except as otherwise provided by law or other pertinent regulation, a petition for a stay of a decision pending appeal shall show sufficient justification based on the following standards:

- (1) The relative harm to the parties if the stay is granted or denied,
- (2) The likelihood of the appellant's success on the merits,
- (3) The likelihood of immediate and irreparable harm if the stay is not granted, and
- (4) Whether the public interest favors granting the stay.

Please include your AMC serial number(s) on all correspondence. If additional information is required, please call Rod Ebert, at 602-417-9397.



Rebecca Heick
Group Administrator
Lands and Minerals

Enclosures

AMC366988	AMC366988	AM #1	HILLARD PATRICK	1189 WINTERGATE CIR	CASTLE ROCK	CO	80104-9649
AMC366989	AMC366988	AM #2	HILLARD PATRICK	1189 WINTERGATE CIR	CASTLE ROCK	CO	80104-9649
AMC366991	AMC366988	AM #4	HILLARD PATRICK	1189 WINTERGATE CIR	CASTLE ROCK	CO	80104-9649
AMC366992	AMC366988	AM #5	HILLARD PATRICK	1189 WINTERGATE CIR	CASTLE ROCK	CO	80104-9649
AMC367000	AMC366988	RM #1	HILLARD PATRICK	1189 WINTERGATE CIR	CASTLE ROCK	CO	80104-9649
AMC367001	AMC366988	RM #2	HILLARD PATRICK	1189 WINTERGATE CIR	CASTLE ROCK	CO	80104-9649
AMC367006	AMC366988	SUN #3	HILLARD PATRICK	1189 WINTERGATE CIR	CASTLE ROCK	CO	80104-9649
AMC367007	AMC366988	SUN #4	HILLARD PATRICK	1189 WINTERGATE CIR	CASTLE ROCK	CO	80104-9649
AMC367008	AMC366988	SUN #5	HILLARD PATRICK	1189 WINTERGATE CIR	CASTLE ROCK	CO	80104-9649
AMC368243	AMC368240	H5-2	HILLARD PATRICK	1189 WINTERGATE CIR	CASTLE ROCK	CO	80104-9649
AMC368244	AMC368240	H5-3	HILLARD PATRICK	1189 WINTERGATE CIR	CASTLE ROCK	CO	80104-9649
AMC368688	AMC368688	LHR #1	HILLARD PATRICK	1189 WINTERGATE CIR	CASTLE ROCK	CO	80104-9649
AMC368689	AMC368688	LHR #2	HILLARD PATRICK	1189 WINTERGATE CIR	CASTLE ROCK	CO	80104-9649
AMC368706	AMC368688	AM #27	HILLARD PATRICK	1189 WINTERGATE CIR	CASTLE ROCK	CO	80104-9649
AMC369650	AMC369650	AM #29	HILLARD PATRICK	1189 WINTERGATE CIR	CASTLE ROCK	CO	80104-9649
AMC369666	AMC369650	TG 12	HILLARD PATRICK	1189 WINTERGATE CIR	CASTLE ROCK	CO	80104-9649
AMC369969	AMC369969	OLY 1	HILLARD PATRICK	1189 WINTERGATE CIR	CASTLE ROCK	CO	80104-9649
AMC369974	AMC369969	T C 1	HILLARD PATRICK	1189 WINTERGATE CIR	CASTLE ROCK	CO	80104-9649
AMC369975	AMC369969	T C 2	HILLARD PATRICK	1189 WINTERGATE CIR	CASTLE ROCK	CO	80104-9649
AMC370001	AMC369969	T R 4	HILLARD PATRICK	1189 WINTERGATE CIR	CASTLE ROCK	CO	80104-9649
AMC370003	AMC369969	T R 6	HILLARD PATRICK	1189 WINTERGATE CIR	CASTLE ROCK	CO	80104-9649
AMC370005	AMC369969	T R 8	HILLARD PATRICK	1189 WINTERGATE CIR	CASTLE ROCK	CO	80104-9649
AMC370018	AMC369969	T R 21	HILLARD PATRICK	1189 WINTERGATE CIR	CASTLE ROCK	CO	80104-9649
AMC370983	AMC370965	KT 9	HILLARD PATRICK	1189 WINTERGATE CIR	CASTLE ROCK	CO	80104-9649
AMC370985	AMC370965	KT 11	HILLARD PATRICK	1189 WINTERGATE CIR	CASTLE ROCK	CO	80104-9649
AMC370989	AMC370965	KT 15	HILLARD PATRICK	1189 WINTERGATE CIR	CASTLE ROCK	CO	80104-9649
AMC370990	AMC370965	KT 16	HILLARD PATRICK	1189 WINTERGATE CIR	CASTLE ROCK	CO	80104-9649
AMC371010	AMC370965	KT 36	HILLARD PATRICK	1189 WINTERGATE CIR	CASTLE ROCK	CO	80104-9649
AMC371012	AMC370965	KT 38	HILLARD PATRICK	1189 WINTERGATE CIR	CASTLE ROCK	CO	80104-9649
AMC371014	AMC370965	KT 40	HILLARD PATRICK	1189 WINTERGATE CIR	CASTLE ROCK	CO	80104-9649

AMC371017	AMC370965	KT 43	HILLARD PATRICK	1189 WINTERGATE CIR	CASTLE ROCK	CO	80104-9649
AMC371019	AMC370965	SW 1	HILLARD PATRICK	1189 WINTERGATE CIR	CASTLE ROCK	CO	80104-9649
AMC371020	AMC370965	SW 2	HILLARD PATRICK	1189 WINTERGATE CIR	CASTLE ROCK	CO	80104-9649
AMC371021	AMC370965	SW 3	HILLARD PATRICK	1189 WINTERGATE CIR	CASTLE ROCK	CO	80104-9649
AMC371022	AMC370965	SW 4	HILLARD PATRICK	1189 WINTERGATE CIR	CASTLE ROCK	CO	80104-9649
AMC371023	AMC370965	SW 5	HILLARD PATRICK	1189 WINTERGATE CIR	CASTLE ROCK	CO	80104-9649
AMC371024	AMC370965	SW 6	HILLARD PATRICK	1189 WINTERGATE CIR	CASTLE ROCK	CO	80104-9649
AMC371025	AMC370965	SW 7	HILLARD PATRICK	1189 WINTERGATE CIR	CASTLE ROCK	CO	80104-9649
AMC371026	AMC370965	SW 8	HILLARD PATRICK	1189 WINTERGATE CIR	CASTLE ROCK	CO	80104-9649
AMC371591	AMC371589	JJ 3	HILLARD PATRICK	1189 WINTERGATE CIR	CASTLE ROCK	CO	80104-9649
AMC371592	AMC371589	JJ 4	HILLARD PATRICK	1189 WINTERGATE CIR	CASTLE ROCK	CO	80104-9649
AMC371593	AMC371589	JJ 5	HILLARD PATRICK	1189 WINTERGATE CIR	CASTLE ROCK	CO	80104-9649
AMC371594	AMC371589	JJ 6	HILLARD PATRICK	1189 WINTERGATE CIR	CASTLE ROCK	CO	80104-9649
AMC371595	AMC371589	JJ 7	HILLARD PATRICK	1189 WINTERGATE CIR	CASTLE ROCK	CO	80104-9649
AMC371596	AMC371589	JJ 8	HILLARD PATRICK	1189 WINTERGATE CIR	CASTLE ROCK	CO	80104-9649
AMC371597	AMC371589	JJ 9	HILLARD PATRICK	1189 WINTERGATE CIR	CASTLE ROCK	CO	80104-9649
AMC371598	AMC371589	JJ 10	HILLARD PATRICK	1189 WINTERGATE CIR	CASTLE ROCK	CO	80104-9649
AMC371600	AMC371589	JJ 12	HILLARD PATRICK	1189 WINTERGATE CIR	CASTLE ROCK	CO	80104-9649
AMC371603	AMC371589	JJ 15	HILLARD PATRICK	1189 WINTERGATE CIR	CASTLE ROCK	CO	80104-9649
AMC371604	AMC371589	JJ 16	HILLARD PATRICK	1189 WINTERGATE CIR	CASTLE ROCK	CO	80104-9649
AMC371605	AMC371589	JJ 17	HILLARD PATRICK	1189 WINTERGATE CIR	CASTLE ROCK	CO	80104-9649
AMC371622	AMC371589	CLR 1	HILLARD PATRICK	1189 WINTERGATE CIR	CASTLE ROCK	CO	80104-9649
AMC371623	AMC371589	CLR 2	HILLARD PATRICK	1189 WINTERGATE CIR	CASTLE ROCK	CO	80104-9649
AMC371624	AMC371589	CLR 3	HILLARD PATRICK	1189 WINTERGATE CIR	CASTLE ROCK	CO	80104-9649
AMC371625	AMC371589	CLR 4	HILLARD PATRICK	1189 WINTERGATE CIR	CASTLE ROCK	CO	80104-9649
AMC371675	AMC371647	SVN 29	HILLARD PATRICK	1189 WINTERGATE CIR	CASTLE ROCK	CO	80104-9649
AMC371676	AMC371647	SVN 30	HILLARD PATRICK	1189 WINTERGATE CIR	CASTLE ROCK	CO	80104-9649
AMC371678	AMC371647	SVN 32	HILLARD PATRICK	1189 WINTERGATE CIR	CASTLE ROCK	CO	80104-9649
AMC371680	AMC371647	SVN 34	HILLARD PATRICK	1189 WINTERGATE CIR	CASTLE ROCK	CO	80104-9649
AMC372161	AMC372108	DT 10	HILLARD PATRICK	1189 WINTERGATE CIR	CASTLE ROCK	CO	80104-9649
AMC372167	AMC372108	DT 16	HILLARD PATRICK	1189 WINTERGATE CIR	CASTLE ROCK	CO	80104-9649

AMC372168	AMC372108	DT 17	HILLARD PATRICK	1189 WINTERGATE CIR	CASTLE ROCK	CO	80104-9649
AMC372169	AMC372108	DT 18	HILLARD PATRICK	1189 WINTERGATE CIR	CASTLE ROCK	CO	80104-9649
AMC372198	AMC372197	HT 2	HILLARD PATRICK	1189 WINTERGATE CIR	CASTLE ROCK	CO	80104-9649
AMC372200	AMC372197	HT 4	HILLARD PATRICK	1189 WINTERGATE CIR	CASTLE ROCK	CO	80104-9649
AMC372202	AMC372197	HT 6	HILLARD PATRICK	1189 WINTERGATE CIR	CASTLE ROCK	CO	80104-9649
AMC372204	AMC372197	HT 8	HILLARD PATRICK	1189 WINTERGATE CIR	CASTLE ROCK	CO	80104-9649
AMC372206	AMC372197	HT 10	HILLARD PATRICK	1189 WINTERGATE CIR	CASTLE ROCK	CO	80104-9649
AMC372213	AMC372197	HT 17	HILLARD PATRICK	1189 WINTERGATE CIR	CASTLE ROCK	CO	80104-9649
AMC372215	AMC372197	HT 19	HILLARD PATRICK	1189 WINTERGATE CIR	CASTLE ROCK	CO	80104-9649
AMC372216	AMC372197	HT 20	HILLARD PATRICK	1189 WINTERGATE CIR	CASTLE ROCK	CO	80104-9649
AMC372217	AMC372197	HT 21	HILLARD PATRICK	1189 WINTERGATE CIR	CASTLE ROCK	CO	80104-9649
AMC372218	AMC372197	HT 22	HILLARD PATRICK	1189 WINTERGATE CIR	CASTLE ROCK	CO	80104-9649
AMC372219	AMC372197	HT 23	HILLARD PATRICK	1189 WINTERGATE CIR	CASTLE ROCK	CO	80104-9649
AMC372221	AMC372197	HT 25	HILLARD PATRICK	1189 WINTERGATE CIR	CASTLE ROCK	CO	80104-9649
AMC372520	AMC372514	PB 7	HILLARD PATRICK	1189 WINTERGATE CIR	CASTLE ROCK	CO	80104-9649
AMC372522	AMC372514	PB 9	HILLARD PATRICK	1189 WINTERGATE CIR	CASTLE ROCK	CO	80104-9649
AMC372524	AMC372514	PB 11	HILLARD PATRICK	1189 WINTERGATE CIR	CASTLE ROCK	CO	80104-9649
AMC373364	AMC373362	CP 3	HILLARD PATRICK	1189 WINTERGATE CIR	CASTLE ROCK	CO	80104-9649
AMC373382	AMC373362	YEA 1	HILLARD PATRICK	1189 WINTERGATE CIR	CASTLE ROCK	CO	80104-9649
AMC373383	AMC373362	YEA 2	HILLARD PATRICK	1189 WINTERGATE CIR	CASTLE ROCK	CO	80104-9649
AMC373384	AMC373362	YEA 3	HILLARD PATRICK	1189 WINTERGATE CIR	CASTLE ROCK	CO	80104-9649
AMC373385	AMC373362	YEA 4	HILLARD PATRICK	1189 WINTERGATE CIR	CASTLE ROCK	CO	80104-9649
AMC373386	AMC373362	YEA 5	HILLARD PATRICK	1189 WINTERGATE CIR	CASTLE ROCK	CO	80104-9649
AMC373387	AMC373362	YEA 6	HILLARD PATRICK	1189 WINTERGATE CIR	CASTLE ROCK	CO	80104-9649
AMC373491	AMC373491	ATE 1	HILLARD PATRICK	1189 WINTERGATE CIR	CASTLE ROCK	CO	80104-9649
AMC373492	AMC373491	ATE 2	HILLARD PATRICK	1189 WINTERGATE CIR	CASTLE ROCK	CO	80104-9649
AMC373493	AMC373491	ATE 3	HILLARD PATRICK	1189 WINTERGATE CIR	CASTLE ROCK	CO	80104-9649
AMC373494	AMC373491	ATE 4	HILLARD PATRICK	1189 WINTERGATE CIR	CASTLE ROCK	CO	80104-9649
AMC373495	AMC373491	ATE 5	HILLARD PATRICK	1189 WINTERGATE CIR	CASTLE ROCK	CO	80104-9649
AMC373496	AMC373491	ATE 6	HILLARD PATRICK	1189 WINTERGATE CIR	CASTLE ROCK	CO	80104-9649
AMC373767	AMC373765	HAN 1	HILLARD PATRICK	1189 WINTERGATE CIR	CASTLE ROCK	CO	80104-9649

AMC373768	AMC373765	HAN 2	HILLARD PATRICK	1189 WINTERGATE CIR	CASTLE ROCK	CO	80104-9649
AMC373769	AMC373765	HAN 3	HILLARD PATRICK	1189 WINTERGATE CIR	CASTLE ROCK	CO	80104-9649
AMC373774	AMC373765	CL 1	HILLARD PATRICK	1189 WINTERGATE CIR	CASTLE ROCK	CO	80104-9649
AMC373775	AMC373765	CL 2	HILLARD PATRICK	1189 WINTERGATE CIR	CASTLE ROCK	CO	80104-9649
AMC373776	AMC373765	CL 3	HILLARD PATRICK	1189 WINTERGATE CIR	CASTLE ROCK	CO	80104-9649
AMC373777	AMC373765	CL 4	HILLARD PATRICK	1189 WINTERGATE CIR	CASTLE ROCK	CO	80104-9649
AMC373778	AMC373765	CL 5	HILLARD PATRICK	1189 WINTERGATE CIR	CASTLE ROCK	CO	80104-9649
AMC373779	AMC373765	CL 6	HILLARD PATRICK	1189 WINTERGATE CIR	CASTLE ROCK	CO	80104-9649
AMC373780	AMC373765	CL 7	HILLARD PATRICK	1189 WINTERGATE CIR	CASTLE ROCK	CO	80104-9649
AMC373781	AMC373765	CL 8	HILLARD PATRICK	1189 WINTERGATE CIR	CASTLE ROCK	CO	80104-9649
AMC373782	AMC373765	CL 9	HILLARD PATRICK	1189 WINTERGATE CIR	CASTLE ROCK	CO	80104-9649
AMC373783	AMC373765	CL 10	HILLARD PATRICK	1189 WINTERGATE CIR	CASTLE ROCK	CO	80104-9649
AMC373817	AMC373765	SUN 6	HILLARD PATRICK	1189 WINTERGATE CIR	CASTLE ROCK	CO	80104-9649
AMC373818	AMC373765	SUN 7	HILLARD PATRICK	1189 WINTERGATE CIR	CASTLE ROCK	CO	80104-9649
AMC373838	AMC373765	SVN 71	HILLARD PATRICK	1189 WINTERGATE CIR	CASTLE ROCK	CO	80104-9649
AMC374095	AMC374082	TRI 1	HILLARD PATRICK	1189 WINTERGATE CIR	CASTLE ROCK	CO	80104-9649
AMC374096	AMC374082	TRI 2	HILLARD PATRICK	1189 WINTERGATE CIR	CASTLE ROCK	CO	80104-9649
AMC374097	AMC374082	TRI 3	HILLARD PATRICK	1189 WINTERGATE CIR	CASTLE ROCK	CO	80104-9649
AMC375112	AMC375112	JH 1	HILLARD PATRICK	1189 WINTERGATE CIR	CASTLE ROCK	CO	80104-9649
AMC375120	AMC375112	RY 1	HILLARD PATRICK	1189 WINTERGATE CIR	CASTLE ROCK	CO	80104-9649
AMC375121	AMC375112	RY 2	HILLARD PATRICK	1189 WINTERGATE CIR	CASTLE ROCK	CO	80104-9649
AMC375612	AMC375604	HH 1	HILLARD PATRICK	1189 WINTERGATE CIR	CASTLE ROCK	CO	80104-9649
AMC375615	AMC375604	HH 4	HILLARD PATRICK	1189 WINTERGATE CIR	CASTLE ROCK	CO	80104-9649
AMC375625	AMC375604	MD 6	HILLARD PATRICK	1189 WINTERGATE CIR	CASTLE ROCK	CO	80104-9649
AMC375626	AMC375604	MD 7	HILLARD PATRICK	1189 WINTERGATE CIR	CASTLE ROCK	CO	80104-9649
AMC375627	AMC375604	MD 8	HILLARD PATRICK	1189 WINTERGATE CIR	CASTLE ROCK	CO	80104-9649
AMC375628	AMC375604	MD 9	HILLARD PATRICK	1189 WINTERGATE CIR	CASTLE ROCK	CO	80104-9649
AMC375632	AMC375604	MER 1	HILLARD PATRICK	1189 WINTERGATE CIR	CASTLE ROCK	CO	80104-9649
AMC375633	AMC375604	MER 2	HILLARD PATRICK	1189 WINTERGATE CIR	CASTLE ROCK	CO	80104-9649
AMC375637	AMC375604	OSE 2	HILLARD PATRICK	1189 WINTERGATE CIR	CASTLE ROCK	CO	80104-9649
AMC375638	AMC375604	OSE 3	HILLARD PATRICK	1189 WINTERGATE CIR	CASTLE ROCK	CO	80104-9649

AMC375639	AMC375604	OSE 4	HILLARD PATRICK	1189 WINTERGATE CIR	CASTLE ROCK	CO	80104-9649
AMC375640	AMC375604	OSE 5	HILLARD PATRICK	1189 WINTERGATE CIR	CASTLE ROCK	CO	80104-9649
AMC375641	AMC375604	OSE 6	HILLARD PATRICK	1189 WINTERGATE CIR	CASTLE ROCK	CO	80104-9649
AMC375971	AMC375958	RHT 1	HILLARD PATRICK	1189 WINTERGATE CIR	CASTLE ROCK	CO	80104-9649
AMC375974	AMC375958	RLF 2	HILLARD PATRICK	1189 WINTERGATE CIR	CASTLE ROCK	CO	80104-9649
AMC376352	AMC376338	MFB 1	HILLARD PATRICK	1189 WINTERGATE CIR	CASTLE ROCK	CO	80104-9649
AMC376353	AMC376338	MFB 2	HILLARD PATRICK	1189 WINTERGATE CIR	CASTLE ROCK	CO	80104-9649
AMC376356	AMC376338	SS 4	HILLARD PATRICK	1189 WINTERGATE CIR	CASTLE ROCK	CO	80104-9649
AMC377135	AMC377098	WON 3	HILLARD PATRICK	PO BOX 388	KANAB	UT	84741-0388
AMC377136	AMC377098	WON 4	HILLARD PATRICK	PO BOX 388	KANAB	UT	84741-0388
AMC377137	AMC377098	WON 5	HILLARD PATRICK	PO BOX 388	KANAB	UT	84741-0388
AMC377138	AMC377098	WON 6	HILLARD PATRICK	PO BOX 388	KANAB	UT	84741-0388
AMC377906	AMC377880	AC 73	HILLARD PATRICK	PO BOX 388	KANAB	UT	84741-0388
AMC377915	AMC377880	AC 91	HILLARD PATRICK	PO BOX 388	KANAB	UT	84741-0388
AMC377947	AMC377880	AF 53	HILLARD PATRICK	PO BOX 388	KANAB	UT	84741-0388
AMC377960	AMC377880	AF 19	HILLARD PATRICK	PO BOX 388	KANAB	UT	84741-0388
AMC377962	AMC377880	AF 21	HILLARD PATRICK	PO BOX 388	KANAB	UT	84741-0388
AMC377964	AMC377880	AF 23	HILLARD PATRICK	PO BOX 388	KANAB	UT	84741-0388
AMC377975	AMC377880	AI 11	HILLARD PATRICK	PO BOX 388	KANAB	UT	84741-0388
AMC377982	AMC377880	AI 62	HILLARD PATRICK	PO BOX 388	KANAB	UT	84741-0388
AMC377988	AMC377880	AI 68	HILLARD PATRICK	PO BOX 388	KANAB	UT	84741-0388
AMC378002	AMC377880	AJ 66	HILLARD PATRICK	PO BOX 388	KANAB	UT	84741-0388
AMC378014	AMC377880	AK 15	HILLARD PATRICK	PO BOX 388	KANAB	UT	84741-0388
AMC378016	AMC377880	AK 17	HILLARD PATRICK	PO BOX 388	KANAB	UT	84741-0388
AMC378028	AMC377880	SVN 75	HILLARD PATRICK	PO BOX 388	KANAB	UT	84741-0388
AMC378054	AMC377880	SVN 101	HILLARD PATRICK	PO BOX 388	KANAB	UT	84741-0388
AMC378056	AMC377880	SVN 103	HILLARD PATRICK	PO BOX 388	KANAB	UT	84741-0388
AMC378061	AMC377880	SVN 108	HILLARD PATRICK	PO BOX 388	KANAB	UT	84741-0388
AMC378063	AMC377880	SVN 110	HILLARD PATRICK	PO BOX 388	KANAB	UT	84741-0388
AMC378194	AMC378183	BB 109	HILLARD PATRICK	PO BOX 388	KANAB	UT	84741-0388
AMC378195	AMC378183	BB 110	HILLARD PATRICK	PO BOX 388	KANAB	UT	84741-0388
AMC378196	AMC378183	BB 111	HILLARD PATRICK	PO BOX 388	KANAB	UT	84741-0388
AMC378197	AMC378183	BB 112	HILLARD PATRICK	PO BOX 388	KANAB	UT	84741-0388
AMC378198	AMC378183	BB 113	HILLARD PATRICK	PO BOX 388	KANAB	UT	84741-0388
AMC378199	AMC378183	BB 114	HILLARD PATRICK	PO BOX 388	KANAB	UT	84741-0388
AMC378224	AMC378183	BF 43	HILLARD PATRICK	PO BOX 388	KANAB	UT	84741-0388
AMC378226	AMC378183	BF 45	HILLARD PATRICK	PO BOX 388	KANAB	UT	84741-0388
AMC378230	AMC378183	BG 7	HILLARD PATRICK	PO BOX 388	KANAB	UT	84741-0388
AMC378233	AMC378183	BG 24	HILLARD PATRICK	PO BOX 388	KANAB	UT	84741-0388
AMC378262	AMC378256	AG 36	HILLARD PATRICK	PO BOX 388	KANAB	UT	84741-0388
AMC378265	AMC378256	AG 42	HILLARD PATRICK	PO BOX 388	KANAB	UT	84741-0388
AMC378267	AMC378256	AG 52	HILLARD PATRICK	PO BOX 388	KANAB	UT	84741-0388
AMC378268	AMC378256	AH 35	HILLARD PATRICK	PO BOX 388	KANAB	UT	84741-0388
AMC378271	AMC378256	AH 41	HILLARD PATRICK	PO BOX 388	KANAB	UT	84741-0388
AMC378272	AMC378256	AH 42	HILLARD PATRICK	PO BOX 388	KANAB	UT	84741-0388
AMC378273	AMC378256	AH 43	HILLARD PATRICK	PO BOX 388	KANAB	UT	84741-0388
AMC378278	AMC378256	AH 48	HILLARD PATRICK	PO BOX 388	KANAB	UT	84741-0388
AMC378281	AMC378256	AH 51	HILLARD PATRICK	PO BOX 388	KANAB	UT	84741-0388
AMC378282	AMC378256	AH 52	HILLARD PATRICK	PO BOX 388	KANAB	UT	84741-0388
AMC378283	AMC378256	AH 54	HILLARD PATRICK	PO BOX 388	KANAB	UT	84741-0388
AMC378284	AMC378256	AH 56	HILLARD PATRICK	PO BOX 388	KANAB	UT	84741-0388
AMC378291	AMC378256	AI 45	HILLARD PATRICK	PO BOX 388	KANAB	UT	84741-0388
AMC378292	AMC378256	AI 46	HILLARD PATRICK	PO BOX 388	KANAB	UT	84741-0388
AMC378295	AMC378256	AJ 26	HILLARD PATRICK	PO BOX 388	KANAB	UT	84741-0388

AMC380971	AMC380735	POI 14	HILLARD PATRICK	PO BOX 388	KANAB	UT	84741-0388
AMC381698	AMC381698	KLR 1	HILLARD PATRICK	PO BOX 388	KANAB	UT	84741-0388
AMC381699	AMC381698	KLR 2	HILLARD PATRICK	PO BOX 388	KANAB	UT	84741-0388
AMC381700	AMC381698	KLR 3	HILLARD PATRICK	PO BOX 388	KANAB	UT	84741-0388
AMC381701	AMC381698	KLR 4	HILLARD PATRICK	PO BOX 388	KANAB	UT	84741-0388
AMC381714	AMC381714	BD 18	HILLARD PATRICK	PO BOX 388	KANAB	UT	84741-0388
AMC381715	AMC381714	BD 20	HILLARD PATRICK	PO BOX 388	KANAB	UT	84741-0388
AMC381716	AMC381714	BD 22	HILLARD PATRICK	PO BOX 388	KANAB	UT	84741-0388
AMC381721	AMC381714	BG 113	HILLARD PATRICK	PO BOX 388	KANAB	UT	84741-0388
AMC381723	AMC381714	CA 7	HILLARD PATRICK	PO BOX 388	KANAB	UT	84741-0388
AMC381745	AMC381714	FD 43	HILLARD PATRICK	PO BOX 388	KANAB	UT	84741-0388
AMC381746	AMC381714	FD 44	HILLARD PATRICK	PO BOX 388	KANAB	UT	84741-0388
AMC381747	AMC381714	FD 45	HILLARD PATRICK	PO BOX 388	KANAB	UT	84741-0388
AMC381748	AMC381714	FD 46	HILLARD PATRICK	PO BOX 388	KANAB	UT	84741-0388
AMC383153	AMC383111	WB 24	HILLARD PATRICK	PO BOX 388	KANAB	UT	84741-0388
AMC383154	AMC383111	WB 25	HILLARD PATRICK	PO BOX 388	KANAB	UT	84741-0388
AMC383155	AMC383111	WB 26	HILLARD PATRICK	PO BOX 388	KANAB	UT	84741-0388



First-Class Mail
Postage & Fees Paid
USPS
Permit No. G-10

• Sender: Please print your name, address, and ZIP+4 in this box •

U.S. Department of the Interior
Bureau Of Land Management
Arizona State Office
One North Central Avenue
Phoenix, AZ 85004-4427



SENDER: COMPLETE THIS SECTION

- Complete items 1, 2, and 3. Also complete item 4 if Restricted Delivery is desired.
- Print your name and address on the reverse so that we can return the card to you.
- Attach this card to the back of the mailpiece, or on the front if space permits.

PATRICK HILLARD P.O. BOX 388
 KANAB, UT 84741-0388
 9310/RE/AMC366988/368240/368688/
 369650/369969/370965/371589/371647/
 372108/372197/372514/373362/373491/
 373765/374082/375112/
 375604/375958/376338/377098/377880/
 378183/378256/378950/378995/379278/
 379364/379420/379563/379681/379907/
 380426/380735/381698/381714/383111

2. Article Number

(Transfer from service label)

7013 0600 0001 7593 5395

COMPLETE THIS SECTION ON DELIVERY

A. Signature

X

B. Received by (Printed Name)

RECEIVED
BLM STATE OFFICE

C. Date of Delivery

D. Is delivery address different from item 1?

If YES, enter delivery address below

2014 FEB -6 P 3:07

PHOENIX, ARIZONA

3. Service Type

- Certified Mail
- Registered
- Insured Mail
- Express Mail
- Return Receipt for Merchandise
- C.O.D.

4. Restricted Delivery? (Extra Fee)

Yes

A. T. J. M. v. v. v.
1/24/11
R. N. v. v. v.
1/26/2011

JAN 26 2011

In Reply Refer To:

3800 (9310) AT

AMC376338, AMC379563, AMC369969,

AMC372514, AMC375604, AMC377880,

AMC378256, AMC375112

CERTIFIED MAIL - RETURN RECEIPT REQUESTED No. 7009 1410 0001 7124 9895

DECISION

Patrick Hillard	:	AMC379623-379625, AMC369969,
1189 Wintergate Circle	:	372520, 372522, 372524, 379610-379615
Castlerock, CO 80104	:	375637-375639, 377915-377917, 375640,
	:	375641, 378293, 378294, 378302-378307,
Quaterra Resources, Inc	:	378310-378315, 375112-375114
1199 Hastings St. Suite 1100	:	SS 8, 9, 10; OLY 1; PB 7, 9, 11; OLY 9,
Vancouver, B.C. Canada V6E 3T5	:	10,11; PB 17, 18,19; OSE 2, 3, 4; AC 91,
	:	93, 95; OSE 5, 6; AI 92, 94; AJ 93 – 98,
	:	101 – 106; JH 1, 2, 3

Decision Vacated

A decision dated October 15, 2010, declared the thirty eight mining claims listed above null and void ab initio because they were located on land that is not open to location. After reviewing the appeal of this decision, which was filed with the Bureau of Land Management (BLM) November 19, 2010, the BLM requested that the Interior Board of Land Appeals (IBLA) set aside this decision and remand it back to BLM for further consideration. In an Order dated December 13, 2010, IBLA did grant this request; therefore the decision of October 15, 2010, is vacated.

Upon review of the documentation in the appeal, BLM has reconsidered their conclusion that T35N, R4W, secs. 6, 7, 18, and 19, and T36N, R4W secs. 30 and 31, should be included in the withdrawal of the Grand Canyon National Game Preserve. We now agree that these lands are not part of the withdrawal and the Master Title Plats (MTP's) for these areas have been restored to their original status.

If additional information is required, please contact Amy Thrower at 602-417-9334. Please include your AMC serial number(s) on all correspondence.

Rebecca Heick
Group Administrator
Lands and Minerals

cc:

Constance E. Brooks
303 East 17th Avenue, Suite 650
Denver, CO 80203

AThrower:lm:012611

SENDER: COMPLETE THIS SECTION

Complete Items 1, 2, and 3. Also complete Item 4 if Restricted Delivery is desired. Print your name and address on the reverse so that we can return the card to you. Attach this card to the back of the mailpiece, or on the front if space permits.

Article Addressed to:
Patrick Hillard
1189 Wintergate Circle
Castlerock, CO 80104
AZ931 AT AMC376338, et al.

COMPLETE THIS SECTION ON DELIVERY

A. Signature
 Agent
 Addressee
[Handwritten Signature]

B. Received by (Printed Name) C. Date of Delivery
Date Received *11/29*

D. Is delivery address different from item 1? Yes
If YES, enter delivery address below: No

3. Service Type
 Certified Mail Express Mail
 Registered Return Receipt for Merchandise
 Insured Mail C.O.D.

4. Restricted Delivery? (Extra Fee) Yes

102595-02-M-1540



United States Department of the Interior

OFFICE OF HEARINGS AND APPEALS
Interior Board of Land Appeals
801 N. Quincy Street, Suite 300
Arlington, Virginia 22203



703-235-3750

703-235-8349 (fax)

December 13, 2010

IBLA 2011-46) AMC 367675
IBLA 2011-47) AMC 379623, et al.
NORTH EXPLORATION, LLC)
QUATERRA RESOURCES, INC.) Mining Claims
)
)
) Set Aside and Remanded

ORDER

On December 10, 2010, counsel for the Bureau of Land Management (BLM), requested that the Board set aside the October 15, 2010, Arizona State Office decisions that are the subject of these two appeals in order to allow BLM to reconsider its decisions. We consider counsel's request to also be a request for remand, and we grant it.

Accordingly, pursuant to the authority delegated to the Board of Land Appeals by the Secretary of the Interior, 43 C.F.R. § 4.1, the decisions are set aside, and the cases are remanded to BLM for further action.

Bruce R. Harris (handwritten signature)

Bruce R. Harris
Deputy Chief Administrative Judge

I concur:

James F. Roberts (handwritten signature)

James F. Roberts
Administrative Judge

IBLA 2011-46 & 47

APPEARANCES:

Constance E. Brooks, Esq.
C.E. Brooks & Associates, P.C.
303 East 17th Avenue, Suite 650
Denver, CO 80203

FAX: 303-297-9101

Sonia D. Overholser, Esq.
Office of the Regional Solicitor
U.S. Department of the Interior
401 W. Washington Street, SPC 44
Phoenix, AZ 85003-2151

FAX: 602-364-7885

1 William W. Quinn
Field Solicitor

2 Sonia D. Overholser
3 Office of the Solicitor
Phoenix Field Office
4 U.S. Courthouse, Suite 404
401 W. Washington Street, SPC 44
5 Phoenix, AZ 85003-2151
Tel: (602) 364-7888
6 Fax: (602) 364-7885

7
8 **UNITED STATES DEPARTMENT OF THE INTERIOR**
9 **OFFICE OF HEARINGS AND APPEALS**
10 **INTERIOR BOARD OF LAND APPEALS**
11 **801 N. Quincy Street, Suite 300**
Arlington, Virginia 22203

12 NORTH EXPLORATION, LLC)
13 Cliff Phillips)
1295 N. Bluff Street)
14 St. George, Utah 84770)

Docket No. IBLA 2011-0046
IBLA 2011-0047

15 QUATERRA RESOURCES, INC.)
16 1199 Hastings St., Suite 1100)
17 Vancouver, B.C. Canada V6E 3T5)


Agency's Motion to
Request Decision Be Set
Aside for Agency to
Reconsider

18 Appellants,)
19)
20)
21)

22 The Bureau of Land Management ("BLM") hereby requests that this Board set
23 aside, for BLM's reconsideration, the BLM's decisions dated October 15, 2010 that the
24 Appellants, North Exploration, LLC and Quaterra Resources, Inc., have appealed in this matter.
25 These two decisions are attached as Exhibits 1 and 2 in the Notice of Appeal. In addition, the
26 BLM submitted its case files for the Board's consideration on or about December 10, 2010.
27
28

1 Respectfully submitted this 10th day of December, 2010

2 William W. Quinn
3 Field Solicitor

4 
5 Sonia D. Overholser
6 For the Field Solicitor

7
8 **Certificate of Service**

9 **Copies of the foregoing Notice of Appearance were sent via Federal Express this 10th day of**
10 **December, 2010 to:**

11 United States Department of the Interior
12 Office of Hearings and Appeals
13 Office of the Director
14 801 N. Quincy Street, Suite 300
15 Arlington, Virginia 22203


16 Constance E. Brooks
17 connie@cebrooms.com
18 C.E. Brooks & Associates, P.C.
19 303 East 17th Avenue, Suite 650
20 Denver, CO 80203

21 **And via U.S. Mail to the following:**

22 Rick Selbach
23 Data Administrator
24 Bureau of Land Management
25 One North Central Avenue, Suite 800
26 Phoenix, AZ 85004-4427

27 Amy Thrower
28 Land Law Examiner
ASO Lands and Minerals, Adjudication
Bureau of Land Management
One North Central Avenue, Suite 800
Phoenix, AZ 85004-4427

Jeff Garrett
Mining Law Program Lead
Bureau of Land Management
One North Central Avenue, Suite 800
Phoenix, AZ 85004-4427

27 
28

Katrina Martinez

RECEIVED
B.L.M. AZ STATE OFFICE

2010 DEC 12 P 4: 29

PHOENIX, ARIZONA

1 William W. Quinn
Field Solicitor

2 Sonia D. Overholser
3 Office of the Solicitor
4 Phoenix Field Office
5 U.S. Courthouse, Suite 404
6 401 W. Washington Street, SPC 44
Phoenix, AZ 85003-2151
Tel: (602) 364-7888
Fax: (602) 364-7885

7
8 **UNITED STATES DEPARTMENT OF THE INTERIOR**
9 **OFFICE OF HEARINGS AND APPEALS**
10 **INTERIOR BOARD OF LAND APPEALS**
11 801 N. Quincy Street, Suite 300
Arlington, Virginia 22203

12 NORTH EXPLORATION, LLC
13 Cliff Phillips
14 1295 N. Bluff Street
St. George, Utah 84770

15 QUATERRA RESOURCES, INC.
16 1199 Hastings St., Suite 1100
17 Vancouver, B.C. Canada V6E 3T5

18 Appellants,
19
20

Docket No. IBLA 2011-0046
IBLA 2011-0047


**AGENCY'S NOTICE OF
APPEARANCE AND
DESIGNATION OF
REPRESENTATIVE**

21 Comes now the United States Department of the Interior, Bureau of Land Management,
22 Arizona State Office, and requests that the Interior Board of Land Appeals ("Board") please take
23 notice of the designation of Sonia D. Overholser, Attorney Advisor, Office of the Field Solicitor,
24 representing the Arizona State Office, Bureau of Land Management ("BLM") in this appeal. Any
25 correspondence should be addressed as follows:

26 Sonia D. Overholser
27 Office of the Solicitor
401 W. Washington Street, SPC 44
28 Phoenix, Arizona 85003-2151
Telephone (602) 364-7880
Facsimile (602) 364-7885

1
2 Respectfully submitted this 10th day of December, 2010

3
4 William W. Quinn
Field Solicitor

5
6 

7 Sonia D. Overholser
8 For the Field Solicitor

9 **Certificate of Service**

10 **Copies of the foregoing Notice of Appearance were sent via Federal Express this 10th day of**
11 **December, 2010 to:**

12 United States Department of the Interior
13 Office of Hearings and Appeals
14 Office of the Director
801 N. Quincy Street, Suite 300
Arlington, Virginia 22203


15 Constance E. Brooks
connie@ceb Brooks.com
16 C.E. Brooks & Associates, P.C.
303 East 17th Avenue, Suite 650
17 Denver, CO 80203

18 **And via U.S. Mail to the following:**

19 Rick Selbach
Data Administrator
Bureau of Land Management
20 One North Central Avenue, Suite 800
Phoenix, AZ 85004-4427

21 Amy Thrower
22 Land Law Examiner
ASO Lands and Minerals, Adjudication
23 Bureau of Land Management
One North Central Avenue, Suite 800
24 Phoenix, AZ 85004-4427

25 Jeff Garrett
Mining Law Program Lead
26 Bureau of Land Management
One North Central Avenue, Suite 800
27 Phoenix, AZ 85004-4427

28 
Katrina Martinez



United States Department of the Interior

OFFICE OF HEARINGS AND APPEALS

Interior Board of Land Appeals
801 N. Quincy Street, Suite 300
Arlington, Virginia 22203



703-235-3750

703-235-8349 (fax)

November 23, 2010

Appeal of

Quaterra Resources, Inc.

AMC379623 etc.
Mining Claims


This appeal has been received and docketed under the number IBLA-2011-0047. Please refer to this docket number in any communication, pleading, or other document relating to this appeal.

The Board sends out some orders and decisions by FAX. If you are interested in receiving Orders or Decisions by FAX and your FAX number does not appear on your notice of appeal or other document already filed in regard to this appeal, please provide your FAX number to the Board by sending a FAX to the Board's FAX number (703-235-8349) or by placing it on any document you file with the Board in the future.

Also, please consider including, along with the hard copy of any filing, an electronic copy on either a 3.5-inch floppy diskette or a CD-ROM, in WordPerfect or Microsoft Word format.

The Board's procedural regulations have recently been revised. A copy of the revised regulations may be found at www.oha.doi.gov/about_ibla.htm.

Thank you.


H. Barry Holt
Chief Administrative Judge



UNITED STATES
DEPARTMENT OF THE INTERIOR
BUREAU OF LAND MANAGEMENT
ARIZONA STATE OFFICE
ONE NORTH CENTRAL AVENUE, SUITE 800
PHOENIX, ARIZONA 85004-4427

In Reply Refer To:
AMC364334, AMC375604,
AMC364456, AMC376338,
AMC367675, AMC377880,
AMC369969, AMC378256,
AMC372514, AMC379563,
AMC375112,
(AZ9310) AT

December 9, 2010

SENT VIA FEDERAL EXPRESS TO IBLA

CERTIFIED MAIL - RETURN RECEIPT REQUESTED # 7005 3110 0000 2181 0849: North Exploration, LLC
7005 3110 0000 2181 0856: Quaterra Resources, Inc

Memorandum

To: Board of Land Appeals, Office of the Secretary

From: Deputy State Director, Resources Division

Subject: Transmitting Consolidated Appeal of: North Exploration, LLC and Quaterra Resources, Inc.

Kind of Application: Mining Claim Decisions AMC364334; AMC364456; AMC367675; and
AMC369969, AMC372514, AMC375112, AMC375604, AMC376338, AMC377880, AMC378256, AMC379563.

Referring to the above-cited case, I am transmitting a notice of an appeal from the decision of the

Lands and Minerals Adjudication & Withdrawals Department dated October 15, 2010

- There are no conflicting cases of record.
- The conflicting cases shown on the status sheet have been properly noted as to the appeal and favorable action thereon suspended pending final action on the appeal.
- The records of the conflicting or reference cases identified below are transmitted herewith for use in connection with the appeal.

Michael A. Taylor
for Michael A. Taylor

Point of Contact: Amy Thrower, AZ9310
602-417-9334

Return Case files to address listed above.

Enclosure (copy of decision)

cc: BLM, North Exploration, LLC and Quaterra Resources, Inc., Field Solicitor: John Gaudio



UNITED STATES
DEPARTMENT OF THE INTERIOR
BUREAU OF LAND MANAGEMENT
ARIZONA STATE OFFICE
ONE NORTH CENTRAL AVENUE, SUITE 800
PHOENIX, ARIZONA 85004-4427

In Reply Refer To:
AMC364334, AMC375604,
AMC364456, AMC376338,
AMC367675, AMC377880,
AMC369969, AMC378256,
AMC372514, AMC379563,
AMC375112,
(AZ9310) AT

12/9/2010 TS
12/9/2010
Julie
12/9/10

December 9, 2010

SENT VIA FEDERAL EXPRESS TO IBLA
CERTIFIED MAIL - RETURN RECEIPT REQUESTED # 7005 3110 0000 2181 0849: North Exploration, LLC
7005 3110 0000 2181 0856: Quaterra Resources, Inc

Memorandum

To: Board of Land Appeals, Office of the Secretary
From: Deputy State Director, Resources Division
Subject: Transmitting Consolidated Appeal of: North Exploration, LLC and Quaterra Resources, Inc.

Kind of Application: Mining Claim Decisions AMC364334; AMC364456; AMC367675; and
AMC369969, AMC372514, AMC375112, AMC375604, AMC376338, AMC377880, AMC378256, AMC379563.

Referring to the above-cited case, I am transmitting a notice of an appeal from the decision of the

Lands and Minerals Adjudication & Withdrawals Department dated October 15, 2010

- There are no conflicting cases of record.
- The conflicting cases shown on the status sheet have been properly noted as to the appeal and favorable action thereon suspended pending final action on the appeal.
- The records of the conflicting or reference cases identified below are transmitted herewith for use in connection with the appeal.

/s/ Julie A. Decker

for Michael A. Taylor

Point of Contact: Amy Thrower, AZ9310
602-417-9334

Return Case files to address listed above.

Enclosure (copy of decision)

cc: BLM, North Exploration, LLC and Quaterra Resources, Inc., Field Solicitor: John Gaudio

12/09/2010 1:17:32 PM




**Amy
Thrower/AZSO/AZ/BLM/DOI**
12/09/2010 10:56 AM

To Pauline Brown/AZSO/AZ/BLM/DOI@BLM
cc
bcc
Subject Fw: Active Mining Claims Within the Proposed Grand
Canyon Watershed Protection Act Withdrawal

Amy Thrower
Land Law Examiner
ASO Lands and Minerals Adjudication
602-417-9334
Amy_Thrower@BLM.gov

----- Forwarded by Amy Thrower/AZSO/AZ/BLM/DOI on 12/09/2010 10:56 AM -----



**Rick E
Selbach/AZSO/AZ/BLM/DOI**
11/01/2010 06:40 AM

To Amy Thrower/AZSO/AZ/BLM/DOI@BLM
cc
Subject Fw: Active Mining Claims Within the Proposed Grand
Canyon Watershed Protection Act Withdrawal

Rick Selbach, Data Administrator
BLM Arizona State Office
Phone: (602) 417-9386
Fax: (602) 417-9556

----- Forwarded by Rick E Selbach/AZSO/AZ/BLM/DOI on 11/01/2010 06:39AM -----

To: Angela Mogel/AZSO/AZ/BLM/DOI@BLM, Chris Horyza/AZSO/AZ/BLM/DOI@BLM, Jeff
Garrett/AZSO/AZ/BLM/DOI@BLM
From: Rick E Selbach/AZSO/AZ/BLM/DOI
Date: 09/28/2010 10:49AM
Subject: Active Mining Claims Within the Proposed Grand Canyon Watershed Protection Act Withdrawal

Angela asked me to run a current report for the number of active mining claims within the proposed
Grand Canyon Watershed Protection Act withdrawal. Here is the breakdown by parcel:

House Rock Parcel - 10 active claims
Tusayan Parcel - 484 active claims
Kanab Plateau Parcel - 4,802 active claims

The House Rock Parcel is only BLM, the Tusayan Parcel is only Kaibab NF, and the Kanab
Plateau Parcel has 112 claims that show as both BLM and Forest Service. Here is a breakdown
by admin agency:

Kaibab NF - 596 active claims
BLM - 4,812 active claims

The total number of active claims is **5,296**

Here is a breakdown by county:
Coconino - 1,222 active claims **

12/09/2010 1:17:32 PM

Mohave - 4,128 active claims **

** There are 54 active claims where the section queried overlaps into both counties. The claims themselves may or may not fall in both counties. However, LR2000 only sets geopolitical information down to the section level. So if the section in which the mining claim is located falls with multiple counties, then the mining claims within the section will show multiple counties. As is the case with multiple admin agencies, the only way to rectify this is to examine each of the mining claims to determine if they do in fact fall within multiple counties and/or admin agencies. If not, the "extra" code (admin agency and/or county) can be removed from LR2000.

By the way, LR2000 still shows 49 active mining claims within 35N-4W (Sections 6, 7, 18, & 19) & 36N-4W (Sections 30 & 31). This is the area where during the process to update the MTPs and HIs for the proposed withdrawal, we discovered an error on two MTPs. The MTP for 35N-4W previously showed the Grand Canyon National Game Preserve boundary as excluding sections 6, 7, 18, & 19 and the MTP for 36N-4W previously showed the Grand Canyon National Game Preserve boundary as excluding sections 30 & 31. However, the 11/28/1906 Presidential Proclamation actually withdrew these sections as part of the Grand Canyon National Game Preserve. Although we do not have a map for the 11/28/1906 Presidential Proclamation, the map which accompanied the 6/23/1908 Presidential Proclamation which enlarged the Grand Canyon National Game Preserve indicated the boundary of the 11/28/1906 Presidential Proclamation as well as the additional lands. In other words, any mining claims located within these sections are actually located within the Grand Canyon National Game Preserve, which was closed to mining location as of 11/28/1906. The MTPs have been fixed to reflect the correct location of the withdrawal line for the Grand Canyon National Game Preserve.

Please let me know if you have any questions.

Rick



United States Department of the Interior

OFFICE OF HEARINGS AND APPEALS
Interior Board of Land Appeals
801 N. Quincy Street, Suite 300
Arlington, Virginia 22203



703-235-3750

703-235-8349 (fax)

November 23, 2010

Appeal of

North Exploration, LLC

AMC367675
Mining Claim


This appeal has been received and docketed under the number IBLA-2011-0046. Please refer to this docket number in any communication, pleading, or other document relating to this appeal.

The Board sends out some orders and decisions by FAX. If you are interested in receiving Orders or Decisions by FAX and your FAX number does not appear on your notice of appeal or other document already filed in regard to this appeal, please provide your FAX number to the Board by sending a FAX to the Board's FAX number (703-235-8349) or by placing it on any document you file with the Board in the future.

Also, please consider including, along with the hard copy of any filing, an electronic copy on either a 3.5-inch floppy diskette or a CD-ROM, in WordPerfect or Microsoft Word format.

The Board's procedural regulations have recently been revised. A copy of the revised regulations may be found at www.oha.doi.gov/about_ibla.htm.


Thank you.


H. Barry Holt
Chief Administrative Judge

PHOENIX, ARIZONA

2010 NOV 24 P 1:22

RECEIVED
FLM AT STATE OFFICE



United States Department of the Interior

OFFICE OF HEARINGS AND APPEALS

Interior Board of Land Appeals
801 N. Quincy Street, Suite 300
Arlington, Virginia 22203



703-235-3750

703-235-8349 (fax)

November 23, 2010

Appeal of

Quaterra Resources, Inc.

AMC379623 etc.
Mining Claims


This appeal has been received and docketed under the number IBLA-2011-0047. Please refer to this docket number in any communication, pleading, or other document relating to this appeal.

The Board sends out some orders and decisions by FAX. If you are interested in receiving Orders or Decisions by FAX and your FAX number does not appear on your notice of appeal or other document already filed in regard to this appeal, please provide your FAX number to the Board by sending a FAX to the Board's FAX number (703-235-8349) or by placing it on any document you file with the Board in the future.

Also, please consider including, along with the hard copy of any filing, an electronic copy on either a 3.5-inch floppy diskette or a CD-ROM, in WordPerfect or Microsoft Word format.

The Board's procedural regulations have recently been revised. A copy of the revised regulations may be found at www.oha.doi.gov/about_ibla.htm.

Thank you.


H. Barry Holt
Chief Administrative Judge

Constance E. Brooks connie@ceb Brooks.com
C.E. BROOKS & ASSOCIATES, P.C.
303 East 17th Avenue, Suite 650
Denver, CO 80203
(303) 297-9100

2011-46

RECEIVED

PM NOV 23 2010 HA

Board of Land Appeals

**DEPARTMENT OF THE INTERIOR
OFFICE OF HEARINGS AND APPEALS**

North Exploration, LLC)	Appeal of Decision by the Arizona State
Cliff Phillips)	Office, Bureau of Land Management
1295 N. Bluff Street)	3800 (9310) AT
St. George, Utah 84770)	AMC367675 GEM #1,, AMC364456,
)	AMC364334 <i>et al.</i> and
Quaterra Resources, Inc.)	
1199 Hastings St. Suite 1100)	Appeal of Decision by the Arizona State
Vancouver, B.C. Canada V6E 3T5)	Office, Bureau of Land Management
)	3800 (9310) AT
)	AMC37633 8, AMC379563,
)	AMC369969, AMC372514,
)	AMC375604, AMC377880,
)	AMC378256, AMC375112

NOTICE OF APPEAL, PETITION FOR STAY, AND STATEMENT OF REASONS

Pursuant to 43 C.F.R. §§4.410, 4.411, North Exploration, LLC (North Exploration) and Quaterra Resources, Inc. (Quaterra) hereby file a consolidated notice of appeal of the Decision of the Arizona State Office (Certified Mail Return Receipt Number 7010 0780 0001 4667 3170) in AMC367675, GEM #1, Appellants' Exhibit (App. Ex.) 1, and Decision of the Arizona State Office, BLM October 15, 2010 (Certified Mail Return Receipt Number 7010 0780 0001 4667 3194) in re: AMC376338, AMC379563, AMC369969, AMC372514, AMC375604, AMC377880, AMC378256, AMC375112 (App. Ex. 2). North Exploration and

RECEIVED
BLM AZ STATE OFFICE
2010 DEC 15 11 18 AM
DENVER, ARIZONA

Quaterra request a stay of the decision based on the statement of reasons and statement of standing filed in support of this notice of appeal.

North Exploration received the October 15, 2010 Decision on October 20, 2010. App. Ex. 3, Confirmation of delivery, U.S. Postal Service. Pat Hilliard, acting on behalf of Quaterra Resources, received the Decision on October 22, 2010. App. Ex. 4. This notice of appeal is filed on or before November 19, 2010 and is therefore timely.¹ North Exploration and Quaterra Resources also reserve the right to file a supplemental statement of reasons within 30 days, 43 C.F.R. §4.412(a). A Freedom of Information Act (FOIA) request has been filed with BLM to secure the entire record.

North Exploration and Quaterra also request that the appeal be assigned to an administrative law judge to address the factual questions, including but not limited to (1) the facts underlying the recent change in the western boundary of the Grand Canyon Game Preserve; and (2) the location of the federal lands reserved as a forest reserve and the lands that remained in the public domain when the Grand Canyon Game Preserve was established. 43 C.F.R. §4.415.

I. ISSUES RAISED IN THE APPEAL

1. Did the State Office err in concluding that the public lands within T. 35N, R4W, §§6,7,18, and 19, and T.36N, R4W, §§30 and 31, were withdrawn from location under the 1872 Mining Laws, 30 U.S.C. §§22 *et seq.*, as amended, as part of the Presidential

¹ The 30th day from date of service is November 19, 2010 for North Exploration and November 22, 2010 for Quaterra Resources. 43 C.F.R. §4.22(e). BLM recently amended the appeal rules, 75 Fed. Reg. 64755 (2010) but the rules do not take effect until November 19, 2010. The changes do not appear to change the case law governing 'date of service.'

Proclamation creating the Grand Canyon Game Reserve in 1906, when any authority to create a Grand Canyon Game Reserve was limited by Congress to land previously reserved as part of the Grand Canyon Forest Reserve?

2. Did the State Office err as a matter of law in its assumption that authority to create the Grand Canyon Game Preserve would authorize the withdrawal of public domain lands, when the plain language of the authorizing statute limited the Grand Canyon Game Preserve to the lands previously reserved as the Grand Canyon Forest Reserve?

3. Did the State Office unlawfully move the western boundary of the Grand Canyon Game Preserve about one mile to the west from the original location of 112 degrees longitude, 45 minutes longitude to the western boundary of R4W, Mojave County Arizona or approximately one minute of West longitude to a location at 112 degrees, 46 minutes longitude, when historical records dating from 1893 depict the western boundary of the Forest Reserve to be 112 degrees, 45 minutes longitude?

4. Did the Arizona State Office err in applying the decision of *Pathfinder Mines Corp.* 70 IBLA 264, 90 I.D. 10, *reconsid. denied* (1983), *aff'd. Pathfinder Mines, Corp. v. Clark*, 620 F. Supp. 336 (D. Ariz. 1985), *aff'd.* 811 F.2d 1288 (9th Cir. 1987), when the previous case involved mining claims that were located within the boundaries of the Kaibab National Forest, which was originally called the Grand Canyon Forest Reserve and were located after the company was informed that the area was closed to mining?

II. STATEMENT OF STANDING, 43 C.F.R. §4.412(b)

Anyone who is aggrieved or adversely affected by a decision may file an administrative appeal. 43 C.F.R. §4.412. A locator's interest in mining claims is an interest

in property. *United States v. Shumway*, 199 F.3d 1093, 1100 (9th Cir. 1999); 43 C.F.R. §4.410; *Western Watersheds Project v. BLM*, 164 IBLA 300, 302 n.5 (2005). The loss of that property interest when it is declared null and void is legal injury and affords the company standing. *Cambrillic Natural Stone, Unique Minerals, Inc. (on reconsideration)*, 165 IBLA 140, 148 (2005) (decision affecting mining claims affords standing)

North Exploration LLC is the owner of record for the mining claims AMC367675, GEM #1, AMC364460 (JH 3464), AMC364462 (JH 3466), AMC364464 (JH 3468), AMC364334 (JH 3460), and AMC364335 (JH 3462). App. Ex. 13, Declaration of Eugene Spiering, ¶¶3-4, Schedule A. Quaterra Resources has leased the above claims and holds an option to purchase from North Exploration. *Id.* ¶3. The October 15, 2010 Arizona State Office Decision declares the above claims null and void to the extent that they are located on land within T35N, R4W, §§6,7, 18 and 19; and T36N, R4W, §§30 and 31. App. Ex. 1, Decision AMC367675 et al. (Oct. 15, 2010). The Decision concludes that the claims are located on public lands that were closed to entry and location when the lands were withdrawn for the Grand Canyon National Game Preserve. *Id.*

Quaterra Resources has a legally cognizable interest in the mining claims and the adverse effect of the decisions afford it standing. *Scott Burnham*, 100 IBLA 94, 120 (1987) (recognizing standing if appellant has a cognizable interest in the land). The Quaterra lease of the North Exploration claims is sufficient evidence of a legally cognizable interest. App. Ex. 13, ¶3. The Decision erases these rights and investment, thereby adversely affecting the interests of Quaterra.

Quatterra Resources holds all of the claims identified in App. Ex. 2, the second BLM Decision, including AMC376338, AMC379563, AMC369969, AMC372514, AMC375604, AMC377880, AMC378256, AMC375112. *Id.* Quatterra estimates that at least 38 mining claims are affected by BLM's decision to move the boundary of the Game Preserve. App. Ex. 13, ¶5, Schedule A. Quatterra has invested significant funds in the acquisition and development of the claims in this area. *Id.*, ¶12.

The Arizona State Office Decisions declare these claims null and void, thereby destroying any and all legal interest in the claims held by North Exploration and Quatterra Resources. This is a recognized legal injury that gives North Exploration and Quatterra Resources standing to file this appeal.

III. STATEMENT OF FACTS

1. On October 15, 2010 the Arizona State Office issued two decisions declaring the mining claims held by North Exploration and Quatterra Resources, respectively, null and void on the sole ground that they are located within the boundaries of the Grand Canyon Game Preserve and that said lands were closed to mineral entry. App. Exs. 1, 2. The Decisions included enclosures consisting of copies of the 1906 proclamation creating the Grand Canyon Game Preserve and the 1908 proclamation enlarging it. App. Exs. 9,10, respectively.

2. The Decisions included copies of a plat map of T36N, R4W of the Gila and Salt River Meridian dated December 2, 1950. This map does not reflect any withdrawals or classification. The second plat book copy is of T35N, R4W of the Gila and Salt River

Meridian dated December 7, 1952. This plat book entry refers to a withdrawal and classification about ¼ mile along the Kanab Creek and three miles along the Colorado River.

3. The mining claims at issue are not near either the Colorado River or Kanab Creeks.
4. The Decisions also included a one page summary of the Interior Board of Land Appeals (IBLA) decision in *Pathfinder Mines Corp.* 70 IBLA 264, 90 I.D. 10, *reconsidered* (1983), *aff'd. Pathfinder Mines, Corp. v. Clark*, 620 F. Supp. 336 (D. Ariz. 1985), *aff'd.* 811 F.2d 1288 (9th Cir. 1987). This summary then selectively quotes from the IBLA decision cited above, 70 IBLA 264, 269, 272, and 281.

A number of decisions, however, make it clear that a statute or order may close land to mineral entry without expressly mentioning the mining laws. If land was reserved from sale and set apart for public uses, that was sufficient to preclude location of claims under the mining laws. See 17 Op. Atty. Gen. 230 (1881). It has also been held that when a particular portion of a public domain is reserved or set aside for public use, it is severed from the public domain so that the laws which permit the acquisition of private rights in public land do not apply. See *Wilcox v. Jackson*, 13 U.S. 266, 13 Peters 498 (1839); *P & G Mining Co.*, 67 I.D. 217, 218 (1960).

Id. at 269.

Under the reasoning of these cases, if land is set aside from the public domain, it is presumed that the land is no longer subject to laws permitting acquisition of title in the absence of an express provision to the contrary.

Id.

Since the issue raised in this appeal cannot be resolved merely by looking at the language of the statute and proclamation itself, we must look for other evidence of congressional intent and we must construe the Act in a manner that gives effect to the objectives set forth in the Act and its legislative history; we should not construe the Act in a manner which would frustrate the achievement of those goals.

Id. at 272.

In conclusion, we note that there are a number of statutes enacted in the early part of the century which, in setting aside public lands, have had the effect of segregating those lands from mineral entry without making express reference to minerals. We further note that statutes which authorize the setting aside of public land for the protection of game and wildlife have been construed as precluding mineral entry, and appellant has established no basis for construing the legislation authorizing the Grand Canyon Game Preserve or the proclamation creating it any differently. Accordingly, we find that BLM correctly determined appellant's claims to be null and void because the lands are closed to mineral location.

Id. at 281.

5. The October 15, 2010 Decision declares null and void the following claims held by North Exploration and leased by Quaterra Resources. AMC367675 GEM #1, AMC364456, AMC364334, AMC364460 (JH 3464), AMC364462 (JH 3466), AMC364464 (JH 3468), AMC364334 (JH 3460), and AMC364335 (JH 3462). App. Ex. 1.

6. The second October 15, 2010 Decision declares null and void all or parts of the following claims held by Quaterra Resources: AMC379623 -379625, AMC369969, 372520, 372522, 372524, 379610-379615 375637 -375639, 377915-377917 , 375640, 375641, 378293, 378294, 378302-378307, 378310-378315, 375112-375114 SS 8, 9, 10; OLY I; PB 7,9,II; OLY 9, 10,11; PB 17, 18,19; OSE 2,3,4; AC 9I, 93,95; OSE 5, 6; AI92, 94; AJ 93 - 98, 101 - 106; JH 1,2,3 AMC376338, AMC379563, AMC369969, AMC372514, AMC375604, AMC377880, AMC378256, AMC375112. App. Ex. 2.

7. The Grand Canyon Forest Reserve was first established on February 20, 1893 pursuant to the 1891 Creative Act, 26 Stat. 1103, ch 561, 16 U.S.C. §471 (repealed Oct. 25, 1976), Proclamation 349, Feb. 20, 1893, 26 Stat. 1103. App. Ex. 5. The description

in the proclamation describes the western boundary as being 112 degrees, 45 minutes longitude.²

8. The Grand Canyon National Forest was enlarged May 6, 1905, [Procl. No. 547, 30 Stat. 3009].³ The enlargement expanded the Grand Canyon Forest Reserve to include public lands from the boundary of the Utah Territory south to the original Grand Canyon Forest Reserve.

9. A third proclamation dated August 8, 1906, added public lands south of the Colorado River to the Grand Canyon Forest Reserve, 59 Proclamation, 34 Stat. 3223. App. Ex. 8. The map attached to the proclamation shows that the western boundary of the Grand Canyon Forest Reserve as being at 112 degrees, 45 minutes longitude for that portion of the National Forest that was north of the Colorado River. *Id.* at p. 3.

² Beginning at the point of intersection of the parallel of thirty-six (36) degrees thirty (30) minutes north latitude with the meridian of one hundred and eleven (111) degrees forty-five (45) minutes of longitude west from Greenwich; thence westerly along said parallel of latitude to its ***intersection with the meridian of one hundred and twelve (112) degrees forty-five (45) minutes west longitude; thence southerly along said meridian of longitude to its intersection with the parallel of thirty-five (35) degrees forty-five (45) minutes north latitude;*** thence easterly along said parallel of latitude to its intersection with the meridian of one hundred and eleven (111) degrees forty-five (45) minutes west longitude; thence northerly along said meridian of longitude to its intersection with the parallel of thirty-six (36) degrees thirty (30) minutes north latitude, the place of beginning.

App. Ex. 5, Procl. 349, 26 Stat. 1103 (emphasis added); see also George Watson James, *In and Around the Grand Canyon*, p. 253 (Little Brown & Co. 1900) [App. Ex. 6].

³ The term 'forest reserve' was changed to national forest in the 1897 Forest Organic Administration Act, 16 U.S.C. §471, 473 (repealed Pub. L. 94-579).

10. On July 2, 1908, portions of the Grand Canyon Forest Reserve were combined with parts of the San Francisco Mountains, Black Mesa, Tonto National Forests to become the Coconino National Forest. Proclamation No. 818, 35 Stat. 2196. The portions of the Grand Canyon National Forest north of the Colorado River became the Kaibab National Forest with the exception of those lands removed from the forest reserve. *Id.*

11. On June 23, 1906, Congress enacted a law authorizing the President "to designate lands within the Grand Canyon Forest Reserve to be set aside for protection of game animals and be recognized as a breeding place." June 29, 1906, 59 Cong. ch. 3593, §1, 34 Stat. 607 [App. Ex. 7].

12. On November 28, 1906, President Roosevelt exercised his authority pursuant to the above-described statute by declaring "all those lands within the Grand Canyon Forest Reserve, lying north and west of the Colorado River, in the territory of Arizona" to be included in the newly proclaimed Grand Canyon Game Reserve. App. Ex. 9, Procl. No. 694, 34 Stat. 3263 (Nov. 28, 1906). No map or diagram accompanied the proclamation establishing the reserve.

13. The Grand Canyon Game Preserve was enlarged on June 23, 1908 to include additional public lands within the area of the Grand Canyon Game Preserve. App. Ex. 11, Procl. No. 814, 35 Stat. 2192. These lands included the forest reserve lands south of the Colorado River that were renamed the Coconino National Forest. ¶7, *supra*. The diagram attached depicts no change in the National Forest or Game Preserve boundaries north and west of the Colorado River. *Id.*

14. On June 3, 1909, the Grand Canyon Game Preserve was reduced to remove the forest reserve lands south of the Colorado River. App. Ex. 12, 61 Proclamation, 36 Stat. 2496-2497. The map attached to the proclamation identifies the Grand Canyon Game Preserve as being within the Kaibab and Coconino National Forests. *Id.* It also shows the western boundary of the Game Preserve as being along the 112 degrees, 45 minutes longitude. *Id.*

15. The Grand Canyon Game Preserve was again modified on October 6, 1931, 47 Stat. 2483, to remove all lands east of the Colorado River and north of the Little Colorado River. These lands are not within the disputed area.

16. On October 15, 2010 the Arizona State Office, BLM issued two decisions declaring a number of mining claims located on the public domain lands administered by BLM as null and void. App. Exs. 1, 2. As reason therefore, the Decisions state that BLM only recently determined that §§6,7, 18, and 19, T35N, R4W and §§30, 31 of T36N, R4W are actually within the boundaries of the Grand Canyon Game Reserve. *Id.* The Decision states that the BLM Plat Book has been corrected to reflect the withdrawal.

17. The Decisions add at least 3,840 acres to the Game Preserve.

18. At all times relevant to the location of the mining claims, the surface and subsurface resources have been administered by BLM. The claims held by North Exploration were located in November 2004 and early 2005 and have been maintained in accordance with Federal Land Policy and Management Act (FLPMA), Arizona State Law, and BLM rules since the date of location. App. Ex.13, Spiering Decl. Schedule A. The claims held by

Quaterra Resources were located in 2005 and have been maintained in accordance with FLPMA and the implementing rules. *Id.*

19. The "correction" effected in the two Decisions would move the western boundary of the Grand Canyon Game Preserve about one mile farther west to conform to the western boundary of R4W, T35N and T36N or to a location of approximately 112 degrees, 46 minutes longitude. App. Ex. 13, ¶8.

20. This boundary adjustment does not conform to the original proclamation documents, or the maps that were contemporaneous with the proclamations.

21. On July 16, 2009, the Interior Secretary segregated more than 633,547 acres of public land and 360,022 acres of National Forest land from operation of the public land laws, including entry pursuant to the 1872 Mining Law, as amended. 74 Fed. Reg. 33587 (2009). The proposed 20-year withdrawal recognizes that the public lands are subject to numerous mining claims, that some portion of the area has been mined and that there are ongoing mine operations. *Id.*

22. On August 26, 2009, the BLM published notice of intent to prepare an environmental impact statement regarding the proposed withdrawal and the public comment closed October 26, 2009. 74 Fed. Reg. 73452 (2009).

23. The claims held by North Exploration and Quaterra Resources are located in an area that has been known since the 1980s to have rich deposits of uranium. App. Ex. 13, ¶ 11. By changing the boundary of the Grand Canyon Game Preserve, BLM avoids a costly and likely unsuccessful effort to declare these mining claims invalid as of 2009.

24. At all times, the Grand Canyon Game Preserve was limited to those lands reserved as a forest reserve or as it is now called, a National Forest. See ¶11, *supra*.

25. North Exploration and Quaterra Resources will suffer irreparable harm if the two Decisions canceling the claims are allowed to take immediate effect. App. Ex. 13, ¶12. North Exploration located the claims in November of 2004 and early 2005. Over the last five years, North Exploration's lessee, Quaterra Resources, has conducted significant exploratory and development work. The loss of the claims will result in North Exploration losing its claims and lease income without hope of recovery. Quaterra Resources has invested significant funds in the acquisition and exploration of these claims. This work yielded data that would prove the claims valid. *Id.*

ARGUMENT

IV. A STAY OF THE DECISION SHOULD ISSUE

As provided by 43 C.F.R. §4.21 and Interior Board of Land Appeals (IBLA) decisions, a stay of decision is based on a showing of: (1) likelihood that immediate and irreparable harm will result if the stay is not granted; (2) Appellant can show likelihood of success on the merits; (3) the relative harm to the parties if the stay is granted tips in favor of the Appellant, and (4) the public interest favors granting the stay. *Id.*

A. Cancellation of the Mining Claims Is Irreparable Injury

As documented in the affidavits of Eugene Spiering, the Decisions would invalidate the Quaterra lease of the North Explorations claims and Quaterra claims. A later determination setting aside the Decision would not restore the interests lost in as much as

the lease with Quatterra would be canceled and the status of the claims would remain uncertain.

The Decisions declaring the claims as null and void cost the company a great deal of money. App. Ex. 13, ¶12. Quatterra Resources Vice President Spiering has worked in the Arizona Strip Area for many years and was personally familiar with the location of the Grand Canyon Game Preserve and knew that the western boundary was located at 112 degrees, 45 minutes longitude, not 112 degrees, 46 minutes longitude as determined in the Decisions. *Id.* ¶¶8, 10.

B. Likelihood of Success on the Merits

The following discussion supports the merits of this appeal as well as the likelihood of success on the merits as part of the petition for a stay of the Decisions.

1. *Grand Canyon Game Preserve Limited to Land Within the Grand Canyon Forest Reserve*

The law authorizing the establishment of the Grand Canyon Game Preserve was expressly limited to land within the Grand Canyon Forest Reserve. Pub. L. 339, 34 Stat. 607 ("The President is hereby authorized to designate such areas in the Grand Canyon Forest Reserve.") The proclamations creating, expanding and then reducing the Grand Canyon Game Reserve each cited this law as the sole authority for the action taken. See App. Exs. 8, 9, 10, Proclamation Nos. 641, 694, 814. This explicit and limited delegation of power from Congress to the President means that the proclamations creating the Game Preserve could only have applied to land reserved as the Grand Canyon Forest Reserve. *Hynes v. Grimes Packing Co.*, 337 U.S. 86, 102 (1942) (construing Congressional power

delegated to the President as not including the power to convey land based on precise language of the statute).

At the time that the proclamations were issued, there was no surveyed boundary or metes and bounds description of the Grand Canyon Forest Reserve. As documented in the proclamations creating and modifying the Grand Canyon Forest Reserve, the western boundary at T35N, T36N was laid out at 112 degrees, 45 minutes longitude. App. Ex. 5, Proclamation No. 349. This longitude differs by about one mile from where BLM now claims is the western boundary at T35N and T36N. App. Ex. 13, ¶¶8,10. See also App. Exs. 5,9, and 12, respectively, Proclamation Nos. 349, 547, and 61 Proclamation in June 3, 1909.

Four months before the Grand Canyon Game Preserve was created, the Grand Canyon Forest Reserve boundaries were revised. App. Ex. 9, Proclamation No. 641. The map attached to the proclamation also used the 112 degrees, 45 minutes longitude as the western boundary for T35N and T36N. App. Ex. 9, p. 2.

In 1909, President Taft removed the land south of the Colorado River from the Game Preserve. App. Ex. 12. The map, not a diagram, attached to this proclamation is entitled "Grand Canyon Game Preserve within the boundaries of the Kaibab and Coconino National Forests." The map clearly states that the Game Preserve was limited to the boundaries of the National Forest reservation and depicts the far western boundary as located on the 112 degrees 45 minutes longitude. *Id.* The map accompanying the 1909 proclamation is consistent with other contemporaneous maps of the Grand Canyon Forest Reserve, all of which depict the western boundary at T35N and T36N as being on the 112 degrees, 45 minutes longitude. App. Exs. 5, 9, 12.

The BLM Decisions rely on the diagram attached to the 1908 Proclamation, which added land south of the Colorado River to the Grand Canyon Game Reserve. The diagram depicts all boundaries as township and range, without being tied to either longitude or latitude. This is much less accurate and could not have revised the underlying boundary of the Grand Canyon Forest Reserve, which was at the 112 degree, 45 minutes longitude. Moreover, the lines depicting both the Kaibab National Forest and the Grand Canyon Game Preserve on the 1908 diagram show no change in the boundaries north of the Colorado River. *Id.*

The BLM Decisions entirely omit the 1906 Grand Canyon Forest Reserve map and the 1909 Proclamation, both of which used longitude and latitude.

2. Grand Canyon Game Preserve Could Not Lawfully Apply to Public Domain Lands

The North Exploration and Quaterra Resources' claims are located on public domain lands outside of the exterior boundaries of the Kaibab National Forest. The term public domain refers to land that has not been reserved for another public purpose. *Southern Utah Wilderness Alliance v. Norton*, 425 F.3d 735, 784 (10th Cir. 2005) (defining reserved lands in terms of land reserved from public domain lands for a specific use). Thus, even assuming *arguendo* that the 1908 proclamation diagram included all of R4W as being within the Grand Canyon Game Preserve, Congress declared the Grand Canyon Game Preserve to be limited to the lands reserved for the Kaibab National Forest. Because these lands were and are outside of the Kaibab National Forest, formerly the Grand Canyon Forest Reserve, boundaries, they cannot have been included in the Game Preserve withdrawal.

President Roosevelt asked Congress to pass a law that would give the President general power to establish game preserves during the time that Congress considered the Grand Canyon Game Preserve bill.

In one of his messages the President asked that authority be given, as to all the forest reserves in the United States, for the Executive to designate areas thereof as havens of refuge for the small remaining portion of our game and birds. Thus far Congress has not enacted a general law on the subject.

S. Rep. No. 1586, To accompany S. 2732), *quoted in Pathfinder Mines Corp. v. Clark*, 620 F. Supp. 336, 343 (D. Ariz. 1985). Congress never conveyed general authority to the President to establish game reserves but instead passed the 1906 Grand Canyon Game Preserve Act, which limited any game preserve to the Grand Canyon Forest Reserve.

The limited nature of this power is further confirmed in the 1905 law authorizing the President to create a game preserve in the Wichita National Forest. 16 U.S.C. §687. The Wichita Game Preserve was also limited to the scope of the Wichita Forest Reserve.

The expansion of the game preserve to public lands exceeds the statutory authority granted by Congress to the President in 1906. Thus, the BLM Decision is clearly wrong when it assumes that the affected public lands could have been part of the Grand Canyon Game Preserve.

3. Previous IBLA Decision Inapplicable to Facts

The Decisions quote extensively from the January 1983 IBLA case in *Pathfinder Mines, Corp.*, 70 IBLA 264 (1983). This summary then selectively quotes from the IBLA decision cited above, 70 IBLA 264, 269, 272, and 281.

A number of decisions, however, make it clear that a statute or order may close land to mineral entry without expressly mentioning the mining laws. If land was reserved from sale and set apart for public uses, that was sufficient

to preclude location of claims under the mining laws. See 17 Op. Atty. Gen. 230 (1881). It has also been held that when a particular portion of a public domain is reserved or set aside for public use, it is severed from the public domain so that the laws which permit the acquisition of private rights in public land do not apply. See *Wilcox v. Jackson*, 13 U.S. 266, 13 Peters 498 (1839); *P & G Mining Co.*, 67 I.D. 217, 218 (1960).

Id. at 269.

Under the reasoning of these cases, if land is set aside from the public domain, it is presumed that the land is no longer subject to laws permitting acquisition of title in the absence of an express provision to the contrary.

Id.

Since the issue raised in this appeal cannot be resolved merely by looking at the language of the statute and proclamation itself, we must look for other evidence of congressional intent and we must construe the Act in a manner that gives effect to the objectives set forth in the Act and its legislative history; we should not construe the Act in a manner which would frustrate the achievement of those goals.

Id. at 272.

In conclusion, we note that there are a number of statutes enacted in the early part of the century which, in setting aside public lands, have had the effect of segregating those lands from mineral entry without making express reference to minerals. We further note that statutes which authorize the setting aside of public land for the protection of game and wildlife have been construed as precluding mineral entry, and appellant has established no basis for construing the legislation authorizing the Grand Canyon Game Preserve or the proclamation creating it any differently. Accordingly, we find that BLM correctly determined appellant's claims to be null and void because the lands are closed to mineral location.

Id. at 281.

The facts in the *Pathfinder Mines* case are quite different from the facts in this appeal. The *Pathfinder Mines* claims were located in the Kaibab National Forest and within the original boundaries of the Grand Canyon Game Preserve. The IBLA did not hold that

the Game Preserve legislation authorized the withdrawal of lands from the public domain. Thus, BLM's reliance on this decision is fundamentally flawed.

4. *Boundary Relocation Unsupported*

Even assuming *arguendo*, that the Grand Canyon Game Preserve was not limited to the forest reserve, the maps that were contemporaneous with the establishment of the Grand Canyon Game Preserve show a very different boundary than what BLM now claims is the case. Although recent 1:24,000 and 1:100,000 scale USGS topographic maps have incorrectly positioned the western boundary of the Grand Canyon Game Preserve along the western boundary of Range 4W, Townships 35 and 36N, historically the western boundary of the Game Preserve was 112 degrees, 45 minutes longitude or approximately 1 mile to the east of the western boundary of Range 4 W. App. Ex. 13 ¶10. The USGS Hittson Tank quadrangle map 7.5 minute series topographic map shows an eastern margin at 112 degrees 45 minutes west and a northern margin at 36 degrees, 30 minutes north. These are the exact coordinates of the northwest corner of the Grand Canyon Forest Reserve as cited in the historical discussion of the Game Preserve. App. Ex. 6, James, G. W. *In and Around the Grand Canyon* p. 253. See also App. Ex. 8, 1906 Map of Grand Canyon Forest Reserve; App. Ex. 11, 1909 Map of Grand Canyon Game Preserve.

The above research is also consistent with the 1906 map of the proclamation redefining the boundaries Grand Canyon Forest Reserve. App. Ex. 8. This map depicts the western boundary of the Grand Canyon Forest Reserve at T35N and T36N as being 112 degrees, 45 minutes longitude. *Id.* Four months later, President Roosevelt established the Game Preserve as including all lands within the Grand Canyon Forest Reserve north of the

Colorado River. App. Ex. 9. Thus, the Grand Canyon Game Preserve western boundary was also established at 112 degrees, 45 minutes longitude.

Based on this clear historical record it would appear that the BLM Decision is really a 2010 boundary revision to justify setting side mining claims that are otherwise valid. Because BLM lacks any authority to expand the Game Preserve, this action is also *ultra vires*. On these grounds alone, the Decision should be reversed.

V. BALANCE OF HARMS AND PUBLIC INTEREST FAVOR A STAY

As explained above, the Decision threatens the valuable assets of two companies. The loss of these claims will be a significant and adverse event. It is even more adverse because BLM's decision appears to be an intentional effort to nullify mining claims and avoid having to recognize valid existing rights in light of the pending 20-year withdrawal.

BLM interests will suffer no harm if the Decision were stayed. As documented above, the public lands in question are subject to a segregation order and no new claims can be located. Due to the current uncertainty regarding the future of this area, there are no current mine operations. Thus, the public interest in resource protection will not be impaired by a stay of the Decisions.

The Decisions effect a withdrawal without complying with the mandatory procedures in FLPMA, 43 U.S.C. §1714(c). The withdrawal procedures adopted in FLPMA reflected the conclusions of the Public Land Law Review Commission and Congress that much of the public lands were closed to mining and/or mineral leasing due to a complex network of withdrawals and classification orders. H.R. Res. 1284 (H.R. Rep. No. 94-1250), 94th Cong. at 7584 (1976), reprinted in Senate Comm. on Energy and Natural Resources, Legislative

History of the Federal Land Policy and Management Act of 1976 (Public Law 94-579), Publ'n No. 95-99, at 670 (1978). ("Legislative History"). FLPMA limited withdrawals to a maximum time of 20 years, required public notice, coordination with state and local governments and also quantification of the minerals foregone and the economic impacts. 43 U.S.C. §1714(c). FLPMA also directed BLM to review and revoke the old withdrawals and classifications. 43 U.S.C. §1714(l). Moving the Grand Canyon Game Preserve boundary based on a new and novel interpretation of history contradicts the procedural withdrawal mandates established in FLPMA.

There is also a strong public interest in ensuring that agencies follow the law. The agency should not be allowed to set aside mining claims by moving the boundary line of the Grand Canyon Game Preserve, without ensuring that the mining claim holders have due process that is provided through the administrative hearing process. As described above, the Decision incorrectly applies the plain language of the applicable statute and limitations on the scope of the Game Preserve in an obvious effort to nullify the mining claims and avoid a series of difficult and likely unsuccessful claim contests. Indeed, just the opposite, the authority to create or expand the Grand Canyon Game Preserve is limited to the national forest boundary and BLM's efforts to add several thousand acres of public land to the Game Preserve are simply *ultra vires* and must be rejected.

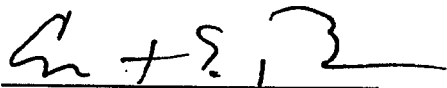
VI. CONCLUSION

North Exploration and Quaterra Resources respectfully urge the Office of Hearing and Appeals to issue a stay of the Decisions and assign the case to an administrative law judge for a hearing on the factual issues. The harm from the two Decisions is significant to

both North Exploration and Quaterra Resources. Appellants have established sound grounds proving that the BLM Decisions are erroneous and that the BLM failed to consider relevant factors in deciding to declare these claims null and void. BLM ignored the fact that the underlying statute authorizing creation of the Grand Canyon Game Preserve was limited to land reserved as the Grand Canyon Forest Reserve and did not authorize the withdrawal of public domain lands. BLM further ignored relevant maps and proclamations depicting the western boundary of the Grand Canyon Forest Reserve at 112 degrees, 45 minutes longitude. Had BLM considered these facts and the law, it could not have declared these claims null and void.

November 18, 2010.

Respectfully submitted,



Constance E. Brooks
Constance E. Brooks connie@cebroids.com
Michael B. Marinovich mike@cebroids.com
C.E. BROOKS & ASSOCIATES
303 East 17th Avenue, Suite 650
Denver, CO 80203
Tel: 303-297-9100; Fax: 303-297-9101

CERTIFICATE OF SERVICE

I hereby certify that a copy of this Notice of Appeal, Petition for a Stay, Statement of Reasons, and exhibits were served on the following parties by depositing them in the U.S. mail, certified mail and return receipt requested, postage prepaid, on this 18th day of November, 2010.

Robert S. More,
Director, Office of Hearings and Appeals
Department of the Interior
801 North Quincy Street, Suite 300
Arlington, VA 22203

Arizona State Office,
Bureau of Land Management
One North Central Avenue
Suite 800
Phoenix, AZ 85004-4427

Hilary Chandler Thompkins
Office of the Solicitor
Paul Smyth, Associate Solicitor
Department of the Interior
1849 C Street, N.W. Room 6415
Washington, D.C. 20240

Field Solicitor, Phoenix Field Office
U.S. Department of the Interior
One Renaissance Square,
Two North Central, Suite 1130,
Phoenix, AZ 85004-2383



*A7-Mowen
10/15/10
S/Hansen
12/15/10*

OCT 15 2010

In Reply Refer To:
3800 (9310) AT
AMC376338, AMC379563, AMC369969,
AMC372514, AMC375604, AMC377880,
AMC378256, AMC375112

CERTIFIED MAIL - RETURN RECEIPT REQUESTED No. 7010 0780 0001 4667 3194

DECISION

Patrick Hillard	:	AMC379623-379625, AMC369969,
1189 Wintergate Circle	:	372520, 372522, 372524, 379610-379615
Castlerock, CO 80104	:	375637-375639, 377915-377917, 375640,
	:	375641, 378293, 378294, 378302-378307,
	:	378310-378315, 375112-375114
	:	SS 8, 9, 10; OLY 1; PB 7, 9, 11; OLY 9,
	:	10,11; PB 17, 18,19; OSE 2, 3, 4; AC 91,
	:	93, 95; OSE 5, 6; AI 92, 94; AJ 93 – 98,
	:	101 – 106; JH 1, 2, 3

Mining Claims Declared Null and Void

In accordance with 43 CFR 3833.91, the thirty eight mining claims listed above are hereby declared null and void and are forfeited because they are located on land that is not open for mineral location.

The claims are located within T35N, R4W, secs. 6, 7, 18, and 19, and T36N, R4W secs. 30 and 31. The Presidential Proclamation dated November 28, 1906 withdrew this land as part of the Grand Canyon National Game Preserve. It was recently discovered that the Bureau of Land Management (BLM) Master Title Plats (MTP) did not show the land as being included in the withdrawal. This has been corrected and an updated MTP is enclosed for your convenience.

Please also be aware that three additional claims you own are partially located on these same lands withdrawn for the Grand Canyon National Game Preserve and are not open for mineral location. These claims are AMC376356 (SS 4), AMC379622 (SS 7), and AMC377913 (AC 87). You have

acquired no minerals rights on any portion of these claims that lie within the withdrawn area.

This decision does not relieve you of the liability for reclamation of all areas disturbed by your activities on land encompassed by your mining claim(s) and/or site(s). After you complete the reclamation, you must notify the authorized officer of the appropriate surface managing agency so that the authorized officer may conduct a final site inspection and determine whether you may be released from liability. If you fail to reclaim the land to the satisfaction of the authorized officer, the surface management agency may cite you for noncompliance under its surface management regulations.

For land administered by the BLM, if you fail to reclaim the land to the satisfaction of the authorized officer as required in 43 CFR Subpart 3809, the BLM will issue an order of noncompliance under 43 CFR 3809.601(a). If you fail to comply with the noncompliance order, the BLM may take further action under 43 CFR 3809.604. Failure to conduct reclamation is a prohibited act that may subject you to criminal penalties. See 43 CFR 3809.605(h) and 43 CFR 3809.700. If your occupancy has been terminated and you fail to remove structures, material, and equipment, and any personal property in accordance with the regulations in 43 CFR 3715.5-1, the BLM may dispose of the property. In accordance with 43 CFR 3715.5-2, you will remain liable for the costs the BLM incurs in removing and disposing of the property.

This decision may be appealed to the Interior Board of Land Appeals, Office of the Secretary, in accordance with the regulations contained in 43 CFR, Part 4 and the enclosed Form 1842-1. If an appeal is taken, your notice of appeal must be filed in this office (at the above address) within 30 days from receipt of this decision. The appellant has the burden of showing that the decision appealed from is in error.

If you wish to file a petition pursuant to regulation 43 CFR 4.21 (58 FR 4939, January 19, 1993), for a stay of the effectiveness of this decision during the time that your appeal is being reviewed by the Board, the petition for a stay must accompany your notice of appeal. A petition for a stay is required to show sufficient justification based on the standards listed below. Copies of the notice of appeal and petition for a stay must also be submitted to each party named in this decision and to the Interior Board of Land Appeals and to the appropriate Office of the Solicitor (see 43 CFR 4.413) at the same time the original documents are filed with this office. If you request a stay, you have the burden of proof to demonstrate that a stay should be granted.

Standards for Obtaining a Stay

Except as otherwise provided by law or other pertinent regulation, a petition for a stay of a decision pending appeal shall show sufficient justification based on the following standards:

- (1) The relative harm to the parties if the stay is granted or denied,
- (2) The likelihood of the appellant's success on the merits,
- (3) The likelihood of immediate and irreparable harm if the stay is not granted, and


(4) Whether the public interest favors granting the stay.

If additional information is required, please contact Amy Thrower at 602-417-9334. Please include your AMC serial number(s) on all correspondence.

Stephen K. Hansen
Group Administrator
Lands and Minerals

Enclosures

AThrower:lm:101510

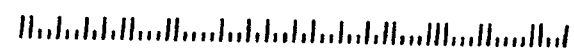
SENDER: COMPLETE THIS SECTION	COMPLETE THIS SECTION ON DELIVERY
<ul style="list-style-type: none"> Complete items 1, 2, and 3. Also complete item 4 if Restricted Delivery is desired. Print your name and address on the reverse so that we can return the card to you. Attach this card to the back of the mailpiece, or on the front if space permits. 	<p>A. Signature:  <input checked="" type="checkbox"/> Agent <input type="checkbox"/> Addressee</p> <p>B. Received by (Print Name): <u>2a M. Shish</u> C. Date of Delivery: <u>10/22</u></p>
<p>1. Article Addressed to:</p> <p>Patrick Hillard 1189 Wintergate Circle Castlerock, CO 80104 AZ931 AT AMC376338, AMC379563, AMC369969, et al.</p> <p><i>PHOENIX, ARIZONA</i></p>	<p>D. Is delivery address different from item 1? <input type="checkbox"/> Yes <input type="checkbox"/> No If YES, enter delivery address below:</p> <p>3. Service Type <input type="checkbox"/> Certified Mail <input type="checkbox"/> Express Mail <input type="checkbox"/> Registered <input type="checkbox"/> Return Receipt for Merchandise <input type="checkbox"/> Insured Mail <input type="checkbox"/> O.O.D.</p> <p>4. Restricted Delivery? (Extra Fee) <input type="checkbox"/> Yes</p>
<p>2. Article Number (Transfer from service label)</p>	<p>7010 0780 0001 4667 3194</p>
<p>PS Form 3811, February 2004 Domestic Return Receipt 102595-02-M-1540</p>	

UNITED STATES POSTAL SERVICE
DENVER, CO 80202
OCT 22 2004
First Class Mail
Postage & Fees Paid
USPS
Permit No. G-10

• Sender: Please print your name, address, and ZIP+4 in this box •

**U.S. DEPARTMENT OF THE INTERIOR
BUREAU OF LAND MANAGEMENT
ARIZONA STATE OFFICE
ONE NORTH CENTRAL AVENUE, SUITE 800
PHOENIX, AZ 85004-4427**

F4427



FEB 25 2010

In Reply Refer To:
3800 (9330) TS

AMC366091, AMC366988, AMC367238, AMC368240, AMC368688, AMC369650, AMC369969, AMC370965, AMC371589, AMC371626, AMC371647, AMC372108, AMC372197, AMC372514, AMC373362, AMC373491, AMC373765, AMC374082, AMC375098, AMC375112, AMC375604, AMC375958, AMC376338, AMC377098, AMC377880, AMC378183, AMC378256, AMC378950, AMC378995, AMC379278, AMC379364, AMC379420, AMC379563, AMC379681, AMC379907, AMC380426, AMC380735, AMC381698, AMC381714, AMC383111

CERTIFIED MAIL - RETURN RECEIPT REQUESTED No. 7007 2680 0000 8514 7979

DECISION

HILLARD PATRICK : This decision affects those claims
1189 WINTERGATE CIR : shown in the block below:
CASTLE ROCK, CO 80104 :

SEE ATTACHMENT FOR LIST OF CLAIMS

MINING CLAIMS
DECLARED FORFEITED

The mining claims listed above have been declared forfeited for failure to file the required maintenance fee payment or small miner's maintenance fee waiver (waiver).

Claimants are required to pay an annual non-refundable maintenance fee of \$140, or submit a waiver, on or before September 1 of each year. These requirements were established by Title 30 United States Code (U.S.C.) 28-f-k, as amended, and Title 43 Code of Federal Regulations (CFR) 3834 and 3835.

Our records do not show receipt of a maintenance fee payment, or waiver received on or before September 1, 2009, for the 2010 assessment year, for the claims listed above. Therefore, the claims are forfeited.

This decision does not relieve you of the liability for reclamation of all areas disturbed by your activities on lands covered by the subject mining claim(s) and/or site(s). After you complete the reclamation, you must notify the authorized officer of the appropriate surface managing agency so that the authorized officer may conduct a final site inspection and determine whether you may be released from liability.

If you fail to reclaim the land to the satisfaction of the authorized officer, the surface management agency may cite you for noncompliance under its surface management regulations.

For land administered by the Bureau of Land Management (BLM), if you fail to reclaim the land to the satisfaction of the authorized officer as required in 43 CFR Subpart 3809, BLM will issue an order of noncompliance under 43 CFR 3809.601(a). If you fail to comply with the noncompliance order, BLM may take further action under 43 CFR 3809.604. Failure to conduct reclamation is a prohibited act that may subject you to criminal penalties. See 43 CFR 3809.605(h) and 43 CFR 3809.700.

This decision may be appealed to the Interior Board of Land Appeals, Office of the Secretary, in accordance with the regulations contained in 43 CFR, Part 4, and the enclosed Form 1842-1. If an appeal is taken, your notice of appeal must be filed in this office (at the above address) within 30 days from receipt of this decision. The appellant has the burden of showing that the decision appealed from is in error.


If you wish to file a petition pursuant to regulation 43 CFR 4.21 (58 FR 4939, January 19, 1993) for a stay of the effectiveness of this decision during the time that your appeal is being reviewed by the Board, the petition for a stay must accompany your notice of appeal. A petition for a stay is required to show sufficient justification based on the standards listed below. Copies of the notice of appeal and petition for a stay **must** also be submitted to each party named in this decision and to the Interior Board of Land Appeals and to the appropriate Office of the Solicitor (see 43 CFR 4.413) at the same time the original documents are filed with this office. If you request a stay, you have the burden of proof to demonstrate that a stay should be granted.

Standards for Obtaining a Stay

Except as otherwise provided by law or other pertinent regulation, a petition for a stay of a decision pending appeal shall show sufficient justification based on the following standards:

- (1) The relative harm to the parties if the stay is granted or denied,
- (2) The likelihood of the appellant's success on the merits,
- (3) The likelihood of immediate and irreparable harm if the stay is not granted, and
- (4) Whether the public interest favors granting the stay.

Please include your AMC serial number(s) on all correspondence. If additional information is required, please call Tony Smith at 602-417-9355.



Ruben A. Sanchez
Group Administrator
Renewable and Mineral Resources

Enclosure
Appeal Form 1842-1

TSmith:lm:022510

**1189
WINTERGATE
CIRCLE,
PATRICK
HILLARD
CASTLEROCK,
CO 80104**

LEAD FILE NO.	CLAIM NAME	CLAIM NO.	LEAD FILE NO	CLAIM NAME	CLAIM NO.
AMC366091	WB #1	AMC366097	AMC368240	YS 3	AMC368257
AMC366091	WB #2	AMC366098	AMC368240	YS 4	AMC368258
AMC366091	WB #3	AMC366099	AMC368688	AM #13	AMC368692
AMC366091	WB #4	AMC366100	AMC368688	AM #14	AMC368693
AMC366091	WB #5	AMC366101	AMC368688	AM #15	AMC368694
AMC366091	WB #6	AMC366102	AMC368688	AM #16	AMC368695
AMC366091	WB #7	AMC366103	AMC368688	AM #17	AMC368696
AMC366091	WB #8	AMC366104	AMC368688	AM #18	AMC368697
AMC366988	AM #3	AMC366990	AMC368688	AM #19	AMC368698
AMC366988	AM #6	AMC366993	AMC368688	AM #20	AMC368699
AMC366988	AM #7	AMC366994	AMC368688	AM #21	AMC368700
AMC366988	AM #8	AMC366995	AMC368688	AM #22	AMC368701
AMC366988	AM #9	AMC366996	AMC368688	AM #23	AMC368702
AMC366988	AM #10	AMC366997	AMC368688	AM #24	AMC368703
AMC366988	AM #11	AMC366998	AMC368688	AM #26	AMC368705
AMC366988	AM #12	AMC366999	AMC369650	HF 1	AMC369651
AMC366988	SUN #1	AMC367004	AMC369650	HF 2	AMC369652
AMC366988	SUN #2	AMC367005	AMC369650	RR 1	AMC369653
AMC367238	BINBIN #1	AMC367238	AMC369650	RR 2	AMC369654
AMC367238	BINBIN #2	AMC367239	AMC369650	TG 1	AMC369655
AMC367238	WB #9	AMC367240	AMC369650	TG 2	AMC369656
AMC367238	WB #10	AMC367241	AMC369650	TG 3	AMC369657
AMC367238	WB #11	AMC367242	AMC369650	TG 4	AMC369658
AMC367238	WB #12	AMC367243	AMC369650	TG 5	AMC369659
AMC367238	WB #13	AMC367244	AMC369650	TG 6	AMC369660
AMC367238	WB #14	AMC367245	AMC369650	TG 7	AMC369661
AMC367238	WB #15	AMC367246	AMC369650	TG 9	AMC369663
AMC367238	WB #16	AMC367247	AMC369650	TG 11	AMC369665
AMC368240	AB 1	AMC368240	AMC369650	TG 13	AMC369667
AMC368240	AB 2	AMC368241	AMC369650	TG 14	AMC369668
AMC368240	H5-1	AMC368242	AMC369650	TG 15	AMC369669
AMC368240	ROCK 7	AMC368245	AMC369650	TG 18	AMC369672
AMC368240	ROCK 8	AMC368246	AMC369969	OLY 2	AMC369970
AMC368240	ROCK 9	AMC368247	AMC369969	OLY 3	AMC369971
AMC368240	ROCK 10	AMC368248	AMC369969	OLY 4	AMC369972
AMC368240	ROCK 11	AMC368249	AMC369969	OLY 5	AMC369973
AMC368240	ROCK 12	AMC368250	AMC369969	T C 3	AMC369976
AMC368240	WB #17	AMC368251	AMC369969	T C 4	AMC369977
AMC368240	WB #18	AMC368252	AMC369969	T C 5	AMC369978
AMC368240	WB #19	AMC368253	AMC369969	T C 6	AMC369979
AMC368240	WB #20	AMC368254	AMC369969	T C 7	AMC369980

AMC368240	YS 1	AMC368255	AMC369969	T C 8	AMC369981
AMC368240	YS 2	AMC368256	AMC369969	T C 9	AMC369982
AMC369969	T C 10	AMC369983	AMC370965	KT 4	AMC370978
AMC369969	T C 11	AMC369984	AMC370965	KT 5	AMC370979
AMC369969	T C 12	AMC369985	AMC370965	KT 6	AMC370980
AMC369969	T C 13	AMC369986	AMC370965	KT 7	AMC370981
AMC369969	T C 14	AMC369987	AMC370965	KT 8	AMC370982
AMC369969	T C 15	AMC369988	AMC370965	KT 10	AMC370984
AMC369969	T C 16	AMC369989	AMC370965	KT 12	AMC370986
AMC369969	T C 17	AMC369990	AMC370965	KT 13	AMC370987
AMC369969	T C 18	AMC369991	AMC370965	KT 14	AMC370988
AMC369969	T C 19	AMC369992	AMC370965	KT 17	AMC370991
AMC369969	T C 20	AMC369993	AMC370965	KT 18	AMC370992
AMC369969	T C 21	AMC369994	AMC370965	KT 19	AMC370993
AMC369969	T C 22	AMC369995	AMC370965	KT 20	AMC370994
AMC369969	T C 23	AMC369996	AMC370965	KT 21	AMC370995
AMC369969	T C 24	AMC369997	AMC370965	KT 22	AMC370996
AMC369969	T R 1	AMC369998	AMC370965	KT 23	AMC370997
AMC369969	T R 2	AMC369999	AMC370965	KT 24	AMC370998
AMC369969	T R 3	AMC370000	AMC370965	KT 25	AMC370999
AMC369969	T R 5	AMC370002	AMC370965	KT 26	AMC371000
AMC369969	T R 7	AMC370004	AMC370965	KT 27	AMC371001
AMC369969	T R 9	AMC370006	AMC370965	KT 28	AMC371002
AMC369969	T R 10	AMC370007	AMC370965	KT 29	AMC371003
AMC369969	T R 11	AMC370008	AMC370965	KT 30	AMC371004
AMC369969	T R 12	AMC370009	AMC370965	KT 31	AMC371005
AMC369969	T R 13	AMC370010	AMC370965	KT 32	AMC371006
AMC369969	T R 14	AMC370011	AMC370965	KT 33	AMC371007
AMC369969	T R 15	AMC370012	AMC370965	KT 34	AMC371008
AMC369969	T R 16	AMC370013	AMC370965	KT 35	AMC371009
AMC369969	T R 17	AMC370014	AMC370965	KT 37	AMC371011
AMC369969	T R 18	AMC370015	AMC370965	KT 39	AMC371013
AMC369969	T R 19	AMC370016	AMC370965	KT 41	AMC371015
AMC369969	T R 20	AMC370017	AMC370965	KT 42	AMC371016
AMC369969	T R 24	AMC370021	AMC370965	KT 44	AMC371018
AMC370965	BP 1	AMC370965	AMC370965	SW 9	AMC371027
AMC370965	BP 2	AMC370966	AMC370965	SW 10	AMC371028
AMC370965	BP 3	AMC370967	AMC371589	JJ 1	AMC371589
AMC370965	BP 4	AMC370968	AMC371589	JJ 2	AMC371590
AMC370965	BP 5	AMC370969	AMC371589	JJ 11	AMC371599
AMC370965	BP 6	AMC370970	AMC371589	JJ 13	AMC371601
AMC370965	BP 7	AMC370971	AMC371589	JJ 14	AMC371602
AMC370965	BP 8	AMC370972	AMC371589	JJ 18	AMC371606
AMC370965	BP 9	AMC370973	AMC371589	JJ 19	AMC371607
AMC370965	BP 10	AMC370974	AMC371589	JJ 20	AMC371608
AMC370965	KT 1	AMC370975	AMC371589	JJ 21	AMC371609
AMC370965	KT 2	AMC370976	AMC371589	WT 1	AMC371610

AMC370965	KT 3	AMC370977	AMC371589	WT 2	AMC371611
AMC371589	WT 3	AMC371612	AMC371647	SVN 18	AMC371664
AMC371589	WT 4	AMC371613	AMC371647	SVN 19	AMC371665
AMC371589	WT 5	AMC371614	AMC371647	SVN 20	AMC371666
AMC371589	WT 6	AMC371615	AMC371647	SVN 21	AMC371667
AMC371589	WT 7	AMC371616	AMC371647	SVN 22	AMC371668
AMC371589	WT 8	AMC371617	AMC371647	SVN 23	AMC371669
AMC371589	WT 9	AMC371618	AMC371647	SVN 24	AMC371670
AMC371589	WT 10	AMC371619	AMC371647	SVN 25	AMC371671
AMC371589	WT 11	AMC371620	AMC371647	SVN 26	AMC371672
AMC371589	WT 12	AMC371621	AMC371647	SVN 27	AMC371673
AMC371626	SO 1	AMC371626	AMC371647	SVN 28	AMC371674
AMC371626	SO 2	AMC371627	AMC371647	SVN 33	AMC371679
AMC371626	SO 3	AMC371628	AMC371647	SVN 35	AMC371681
AMC371626	SO 4	AMC371629	AMC371647	SVN 36	AMC371682
AMC371626	SO 5	AMC371630	AMC371647	SVN 37	AMC371683
AMC371626	SO 6	AMC371631	AMC371647	SVN 38	AMC371684
AMC371626	SO 7	AMC371632	AMC371647	SVN 39	AMC371685
AMC371626	SO 8	AMC371633	AMC371647	SVN 40	AMC371686
AMC371626	SO 9	AMC371634	AMC371647	SVN 41	AMC371687
AMC371626	SO 10	AMC371635	AMC371647	SVN 42	AMC371688
AMC371626	SO 11	AMC371636	AMC371647	SVN 43	AMC371689
AMC371626	SO 12	AMC371637	AMC371647	SVN 44	AMC371690
AMC371626	SO 13	AMC371638	AMC371647	SVN 45	AMC371691
AMC371626	SO 14	AMC371639	AMC371647	SVN 46	AMC371692
AMC371626	SO 15	AMC371640	AMC371647	SVN 47	AMC371693
AMC371626	SO 16	AMC371641	AMC371647	SVN 48	AMC371694
AMC371626	SO 17	AMC371642	AMC371647	SVN 49	AMC371695
AMC371626	SO 18	AMC371643	AMC371647	SVN 50	AMC371696
AMC371626	SO 19	AMC371644	AMC371647	SVN 51	AMC371697
AMC371626	SO 20	AMC371645	AMC372108	HAV 1	AMC372108
AMC371626	SO 21	AMC371646	AMC372108	HAV 2	AMC372109
AMC371647	SVN 1	AMC371647	AMC372108	HAV 3	AMC372110
AMC371647	SVN 2	AMC371648	AMC372108	HAV 4	AMC372111
AMC371647	SVN 3	AMC371649	AMC372108	HAV 9	AMC372116
AMC371647	SVN 4	AMC371650	AMC372108	HAV 10	AMC372117
AMC371647	SVN 5	AMC371651	AMC372108	HAV 15	AMC372122
AMC371647	SVN 6	AMC371652	AMC372108	HAV 16	AMC372123
AMC371647	SVN 7	AMC371653	AMC372108	HAV 17	AMC372124
AMC371647	SVN 8	AMC371654	AMC372108	HAV 18	AMC372125
AMC371647	SVN 9	AMC371655	AMC372108	HAV 19	AMC372126
AMC371647	SVN 10	AMC371656	AMC372108	HAV 20	AMC372127
AMC371647	SVN 11	AMC371657	AMC372108	HAV 21	AMC372128
AMC371647	SVN 12	AMC371658	AMC372108	HAV 22	AMC372129
AMC371647	SVN 13	AMC371659	AMC372108	HAV 23	AMC372130
AMC371647	SVN 14	AMC371660	AMC372108	HAV 24	AMC372131
AMC371647	SVN 15	AMC371661	AMC372108	HAV 25	AMC372132

AMC372108	HAV 26	AMC372133	AMC372108	SH 10	AMC372194
AMC372108	HAV 27	AMC372134	AMC372108	SH 11	AMC372195
AMC372108	HAV 28	AMC372135	AMC372108	SH 12	AMC372196
AMC372108	HAV 37	AMC372144	AMC372197	HT 1	AMC372197
AMC372108	HAV 38	AMC372145	AMC372197	HT 3	AMC372199
AMC372108	HAV 39	AMC372146	AMC372197	HT 5	AMC372201
AMC372108	HAV 40	AMC372147	AMC372197	HT 7	AMC372203
AMC372108	HAV 41	AMC372148	AMC372197	HT 9	AMC372205
AMC372108	DT 1	AMC372152	AMC372197	HT 11	AMC372207
AMC372108	DT 2	AMC372153	AMC372197	HT 12	AMC372208
AMC372108	DT 3	AMC372154	AMC372197	HT 13	AMC372209
AMC372108	DT 4	AMC372155	AMC372197	HT 14	AMC372210
AMC372108	DT 5	AMC372156	AMC372197	HT 15	AMC372211
AMC372108	DT 6	AMC372157	AMC372197	HT 16	AMC372212
AMC372108	DT 7	AMC372158	AMC372197	HT 18	AMC372214
AMC372108	DT 8	AMC372159	AMC372197	HT 24	AMC372220
AMC372108	DT 9	AMC372160	AMC372197	HT 26	AMC372222
AMC372108	DT 11	AMC372162	AMC372197	HT 27	AMC372223
AMC372108	DT 12	AMC372163	AMC372197	HT 28	AMC372224
AMC372108	DT 13	AMC372164	AMC372197	HT 29	AMC372225
AMC372108	DT 14	AMC372165	AMC372197	HT 30	AMC372226
AMC372108	DT 15	AMC372166	AMC372197	HT 31	AMC372227
AMC372108	DT 19	AMC372170	AMC372197	HT 32	AMC372228
AMC372108	DT 20	AMC372171	AMC372514	PB 1	AMC372514
AMC372108	DT 21	AMC372172	AMC372514	PB 2	AMC372515
AMC372108	JCT 1	AMC372173	AMC372514	PB 3	AMC372516
AMC372108	JCT 2	AMC372174	AMC372514	PB 4	AMC372517
AMC372108	JCT 3	AMC372175	AMC372514	PB 5	AMC372518
AMC372108	JCT 4	AMC372176	AMC372514	PB 6	AMC372519
AMC372108	JCT 5	AMC372177	AMC372514	PB 8	AMC372521
AMC372108	JCT 6	AMC372178	AMC372514	PB 10	AMC372523
AMC372108	JCT 7	AMC372179	AMC372514	PB 12	AMC372525
AMC372108	JCT 8	AMC372180	AMC372514	PB 13	AMC372526
AMC372108	JCT 9	AMC372181	AMC372514	PB 14	AMC372527
AMC372108	JCT 10	AMC372182	AMC372514	PB 15	AMC372528
AMC372108	JCT 11	AMC372183	AMC372514	PB 16	AMC372529
AMC372108	JCT 12	AMC372184	AMC372514	OLY 7	AMC372530
AMC372108	SH 1	AMC372185	AMC372514	OLY 6	AMC372531
AMC372108	SH 2	AMC372186	AMC372514	OLY 8	AMC372532
AMC372108	SH 3	AMC372187	AMC373362	CP 4	AMC373365
AMC372108	SH 4	AMC372188	AMC373362	ER 1	AMC373366
AMC372108	SH 5	AMC372189	AMC373362	ER 2	AMC373367
AMC372108	SH 6	AMC372190	AMC373362	OK 1	AMC373368
AMC372108	SH 7	AMC372191	AMC373362	OK 2	AMC373369
AMC372108	SH 8	AMC372192	AMC373362	PWR 1	AMC373370
AMC372108	SH 9	AMC372193	AMC373362	PWR 2	AMC373371
AMC373362	PWR 3	AMC373372	AMC373765	HAV 45	AMC373806

AMC373362	PWR 4	AMC373373	AMC373765	HAV 46	AMC373807
AMC373362	PWR 5	AMC373374	AMC373765	HAV 47	AMC373808
AMC373362	PWR 6	AMC373375	AMC373765	HAV 48	AMC373809
AMC373362	PWR 7	AMC373376	AMC373765	1-Jun	AMC373810
AMC373362	PWR 8	AMC373377	AMC373765	2-Jun	AMC373811
AMC373362	TOP 1	AMC373380	AMC373765	3-Jun	AMC373812
AMC373362	TOP 2	AMC373381	AMC373765	4-Jun	AMC373813
AMC373362	YEA 7	AMC373388	AMC373765	5-Jun	AMC373814
AMC373491	ATE 7	AMC373497	AMC373765	MRK 1	AMC373815
AMC373491	ATE 8	AMC373498	AMC373765	MRK 2	AMC373816
AMC373491	KT 45	AMC373499	AMC373765	SVN 52	AMC373819
AMC373491	KT 46	AMC373500	AMC373765	SVN 53	AMC373820
AMC373491	KT 47	AMC373501	AMC373765	SVN 54	AMC373821
AMC373491	KT 48	AMC373502	AMC373765	SVN 56	AMC373823
AMC373491	SH 13	AMC373503	AMC373765	SVN 57	AMC373824
AMC373491	SH 16	AMC373506	AMC373765	SVN 58	AMC373825
AMC373491	SH 17	AMC373507	AMC373765	SVN 59	AMC373826
AMC373491	SH 18	AMC373508	AMC373765	SVN 60	AMC373827
AMC373491	SH 19	AMC373509	AMC373765	SVN 61	AMC373828
AMC373765	BE 1	AMC373770	AMC373765	SVN 62	AMC373829
AMC373765	BE 2	AMC373771	AMC373765	SVN 63	AMC373830
AMC373765	BE 3	AMC373772	AMC373765	SVN 64	AMC373831
AMC373765	BE 4	AMC373773	AMC373765	SVN 65	AMC373832
AMC373765	FT 5	AMC373784	AMC373765	SVN 66	AMC373833
AMC373765	FT 6	AMC373785	AMC373765	SVN 67	AMC373834
AMC373765	FT 7	AMC373786	AMC373765	SVN 68	AMC373835
AMC373765	FT 8	AMC373787	AMC373765	SVN 69	AMC373836
AMC373765	FT 9	AMC373788	AMC373765	SVN 70	AMC373837
AMC373765	FT 10	AMC373789	AMC374082	TG 19	AMC374098
AMC373765	FT 11	AMC373790	AMC374082	TG 20	AMC374099
AMC373765	FT 12	AMC373791	AMC374082	TG 21	AMC374100
AMC373765	FT 13	AMC373792	AMC374082	TG 22	AMC374101
AMC373765	FT 14	AMC373793	AMC374082	TG 23	AMC374102
AMC373765	FT 15	AMC373794	AMC374082	TG 24	AMC374103
AMC373765	FT 16	AMC373795	AMC374082	TG 25	AMC374104
AMC373765	FT 17	AMC373796	AMC374082	SS 1	AMC374105
AMC373765	FT 18	AMC373797	AMC374082	SS 2	AMC374106
AMC373765	FT 19	AMC373798	AMC374082	SS 3	AMC374107
AMC373765	FT 20	AMC373799	AMC375098	OT 2	AMC375098
AMC373765	FT 21	AMC373800	AMC375098	OT 1	AMC375099
AMC373765	FT 22	AMC373801	AMC375098	OT 3	AMC375100
AMC373765	FT 23	AMC373802	AMC375098	OT 4	AMC375101
AMC373765	FT 24	AMC373803	AMC375098	OT 5	AMC375102
AMC373765	FT 25	AMC373804	AMC375098	OT 6	AMC375103
AMC373765	FT 26	AMC373805	AMC375098	OT 7	AMC375104
AMC375098	OT 8	AMC375105	AMC375958	POI 5	AMC375970
AMC375098	OT 9	AMC375106	AMC375958	RHT 2	AMC375972

AMC375098	OT 10	AMC375107	AMC375958	RLF 1	AMC375973
AMC375112	JH 4	AMC375115	AMC375958	TWO 2	AMC375979
AMC375112	NTH 1	AMC375116	AMC375958	TWO 3	AMC375980
AMC375112	NTH 2	AMC375117	AMC375958	TWO 4	AMC375981
AMC375112	QU 1	AMC375118	AMC375958	TWO 5	AMC375982
AMC375112	QU 2	AMC375119	AMC375958	TWO 6	AMC375983
AMC375112	STH 2	AMC375126	AMC376338	CRL 1	AMC376338
AMC375112	XB 1	AMC375129	AMC376338	CRL 2	AMC376339
AMC375112	XB 2	AMC375130	AMC376338	GTA 1	AMC376340
AMC375112	XH 1	AMC375131	AMC376338	GTA 2	AMC376341
AMC375112	XH 2	AMC375132	AMC376338	GTB 1	AMC376342
AMC375112	XI 1	AMC375133	AMC376338	GTB 2	AMC376343
AMC375112	XI 2	AMC375134	AMC376338	GTC 1	AMC376344
AMC375112	XJ 1	AMC375135	AMC376338	GTC 2	AMC376345
AMC375112	XJ 2	AMC375136	AMC376338	GTE 1	AMC376346
AMC375112	XR 1	AMC375137	AMC376338	GTE 2	AMC376347
AMC375112	XR 2	AMC375138	AMC376338	GTS 1	AMC376348
AMC375604	ANT 1	AMC375604	AMC376338	GTS 2	AMC376349
AMC375604	ANT 2	AMC375605	AMC376338	MFA 1	AMC376350
AMC375604	ANT 3	AMC375606	AMC376338	MFA 2	AMC376351
AMC375604	ANT 4	AMC375607	AMC376338	MFC 1	AMC376354
AMC375604	BJE 1	AMC375608	AMC376338	MFC 2	AMC376355
AMC375604	BJE 2	AMC375609	AMC376338	SS 5	AMC376357
AMC375604	BJN 1	AMC375610	AMC376338	SS 6	AMC376358
AMC375604	BJN 2	AMC375611	AMC377098	MY 1	AMC377098
AMC375604	HH 2	AMC375613	AMC377098	MY 2	AMC377099
AMC375604	MD 1	AMC375620	AMC377098	MY 3	AMC377100
AMC375604	MD 2	AMC375621	AMC377098	MY 4	AMC377101
AMC375604	MD 3	AMC375622	AMC377098	MY 5	AMC377102
AMC375604	MD 4	AMC375623	AMC377098	MY 6	AMC377103
AMC375604	MD 5	AMC375624	AMC377098	MY 7	AMC377104
AMC375604	MD 10	AMC375629	AMC377098	MY 8	AMC377105
AMC375604	MD 11	AMC375630	AMC377098	MY 9	AMC377106
AMC375604	MD 12	AMC375631	AMC377098	MY 10	AMC377107
AMC375958	HTN 1	AMC375960	AMC377098	MY 11	AMC377108
AMC375958	HTN 2	AMC375961	AMC377098	MY 12	AMC377109
AMC375958	NNE 1	AMC375962	AMC377098	MY 13	AMC377110
AMC375958	NNE 2	AMC375963	AMC377098	MY 14	AMC377111
AMC375958	OHT 1	AMC375964	AMC377098	MY 15	AMC377112
AMC375958	OHT 2	AMC375965	AMC377098	MY 16	AMC377113
AMC375958	POI 1	AMC375966	AMC377098	MY 17	AMC377114
AMC375958	POI 2	AMC375967	AMC377098	MY 18	AMC377115
AMC375958	POI 3	AMC375968	AMC377098	MY 19	AMC377116
AMC375958	POI 4	AMC375969	AMC377098	MY 20	AMC377117
AMC377098	MY 21	AMC377118	AMC377880	AD 59	AMC377928
AMC377098	MY 22	AMC377119	AMC377880	AD 60	AMC377929
AMC377098	MY 23	AMC377120	AMC377880	AD 61	AMC377930

AMC377098	MY 24	AMC377121	AMC377880	AD 62	AMC377931
AMC377098	MY 25	AMC377122	AMC377880	AE 49	AMC377932
AMC377098	MY 26	AMC377123	AMC377880	AE 50	AMC377933
AMC377098	MY 27	AMC377124	AMC377880	AE 51	AMC377934
AMC377098	SIB 1	AMC377125	AMC377880	AE 52	AMC377935
AMC377098	SIB 2	AMC377126	AMC377880	AE 53	AMC377936
AMC377098	SIB 3	AMC377127	AMC377880	AE 54	AMC377937
AMC377098	SIB 4	AMC377128	AMC377880	AE 55	AMC377938
AMC377098	SIB 6	AMC377129	AMC377880	AE 56	AMC377939
AMC377098	TRIP 1	AMC377130	AMC377880	AE 57	AMC377940
AMC377098	TRIP 2	AMC377131	AMC377880	AE 58	AMC377941
AMC377098	TRIP 3	AMC377132	AMC377880	AE 59	AMC377942
AMC377098	WON 1	AMC377133	AMC377880	AE 60	AMC377943
AMC377098	WON 2	AMC377134	AMC377880	AE 61	AMC377944
AMC377880	AB 68	AMC377880	AMC377880	AE 62	AMC377945
AMC377880	AB 73	AMC377883	AMC377880	AF 51	AMC377946
AMC377880	AB 75	AMC377885	AMC377880	AE 20	AMC377956
AMC377880	AB 77	AMC377887	AMC377880	AE 22	AMC377957
AMC377880	AB 79	AMC377889	AMC377880	AE 24	AMC377958
AMC377880	AB 81	AMC377891	AMC377880	AE 26	AMC377959
AMC377880	AB 83	AMC377893	AMC377880	AF 20	AMC377961
AMC377880	AB 85	AMC377895	AMC377880	AF 22	AMC377963
AMC377880	AB 86	AMC377896	AMC377880	AF 24	AMC377965
AMC377880	AB 87	AMC377897	AMC377880	AF 25	AMC377966
AMC377880	AB 88	AMC377898	AMC377880	AF 26	AMC377967
AMC377880	AB 89	AMC377899	AMC377880	AH 2	AMC377968
AMC377880	AB 90	AMC377900	AMC377880	AH 10	AMC377972
AMC377880	AB 92	AMC377901	AMC377880	AH 12	AMC377973
AMC377880	AB 94	AMC377902	AMC377880	AH 20	AMC377974
AMC377880	AC 67	AMC377903	AMC377880	AI 14	AMC377976
AMC377880	AC 69	AMC377904	AMC377880	AI 61	AMC377981
AMC377880	AC 71	AMC377905	AMC377880	AI 67	AMC377987
AMC377880	AC 89	AMC377914	AMC377880	AJ 13	AMC377992
AMC377880	AD 49	AMC377918	AMC377880	AJ 14	AMC377993
AMC377880	AD 50	AMC377919	AMC377880	AJ 16	AMC377995
AMC377880	AD 51	AMC377920	AMC377880	AJ 18	AMC377997
AMC377880	AD 52	AMC377921	AMC377880	AJ 20	AMC377998
AMC377880	AD 53	AMC377922	AMC377880	AJ 71	AMC378007
AMC377880	AD 54	AMC377923	AMC377880	AJ 72	AMC378008
AMC377880	AD 55	AMC377924	AMC377880	AK 13	AMC378012
AMC377880	AD 56	AMC377925	AMC377880	AK 14	AMC378013
AMC377880	AD 57	AMC377926	AMC377880	AK 16	AMC378015
AMC377880	AD 58	AMC377927	AMC377880	AK 18	AMC378017
AMC377880	AK 19	AMC378018	AMC377880	SVN 127	AMC378080
AMC377880	AK 20	AMC378019	AMC377880	SVN 128	AMC378081
AMC377880	AK 21	AMC378020	AMC377880	SVN 129	AMC378082
AMC377880	AK 22	AMC378021	AMC377880	SVN 130	AMC378083

AMC377880	AK 23	AMC378022	AMC377880	SVN 131	AMC378084
AMC377880	AK 24	AMC378023	AMC377880	SVN 132	AMC378085
AMC377880	SVN 76	AMC378029	AMC377880	SVN 133	AMC378086
AMC377880	SVN 77	AMC378030	AMC377880	SVN 134	AMC378087
AMC377880	SVN 78	AMC378031	AMC377880	SVN 135	AMC378088
AMC377880	SVN 79	AMC378032	AMC377880	SVN 136	AMC378089
AMC377880	SVN 80	AMC378033	AMC377880	SVN 137	AMC378090
AMC377880	SVN 81	AMC378034	AMC377880	SVN 138	AMC378091
AMC377880	SVN 82	AMC378035	AMC377880	SVN 139	AMC378092
AMC377880	SVN 83	AMC378036	AMC378183	BA 105	AMC378183
AMC377880	SVN 84	AMC378037	AMC378183	BA 106	AMC378184
AMC377880	SVN 87	AMC378040	AMC378183	BA 107	AMC378185
AMC377880	SVN 88	AMC378041	AMC378183	BA 108	AMC378186
AMC377880	SVN 90	AMC378043	AMC378183	BA 109	AMC378187
AMC377880	SVN 91	AMC378044	AMC378183	BA 110	AMC378188
AMC377880	SVN 92	AMC378045	AMC378183	BA 111	AMC378189
AMC377880	SVN 93	AMC378046	AMC378183	BA 112	AMC378190
AMC377880	SVN 94	AMC378047	AMC378183	BA 113	AMC378191
AMC377880	SVN 95	AMC378048	AMC378183	BA 114	AMC378192
AMC377880	SVN 96	AMC378049	AMC378183	BB 107	AMC378193
AMC377880	SVN 97	AMC378050	AMC378183	BB 116	AMC378200
AMC377880	SVN 98	AMC378051	AMC378183	BB 118	AMC378201
AMC377880	SVN 99	AMC378052	AMC378183	BB 120	AMC378202
AMC377880	SVN 100	AMC378053	AMC378183	BE 42	AMC378203
AMC377880	SVN 105	AMC378058	AMC378183	BF 22	AMC378207
AMC377880	SVN 106	AMC378059	AMC378183	BF 28	AMC378213
AMC377880	SVN 107	AMC378060	AMC378183	BF 38	AMC378219
AMC377880	SVN 109	AMC378062	AMC378183	BF 39	AMC378220
AMC377880	SVN 111	AMC378064	AMC378183	BF 40	AMC378221
AMC377880	SVN 112	AMC378065	AMC378183	BF 41	AMC378222
AMC377880	SVN 113	AMC378066	AMC378183	BF 46	AMC378227
AMC377880	SVN 114	AMC378067	AMC378183	BG 21	AMC378231
AMC377880	SVN 115	AMC378068	AMC378183	BG 29	AMC378238
AMC377880	SVN 116	AMC378069	AMC378183	BG 30	AMC378239
AMC377880	SVN 117	AMC378070	AMC378183	BG 45	AMC378242
AMC377880	SVN 118	AMC378071	AMC378183	BG 57	AMC378243
AMC377880	SVN 119	AMC378072	AMC378183	BG 58	AMC378244
AMC377880	SVN 120	AMC378073	AMC378183	BG 59	AMC378245
AMC377880	SVN 121	AMC378074	AMC378183	BG 61	AMC378247
AMC377880	SVN 122	AMC378075	AMC378183	BG 63	AMC378249
AMC377880	SVN 124	AMC378077	AMC378183	BG 64	AMC378250
AMC377880	SVN 126	AMC378079	AMC378183	BG 65	AMC378251
AMC378183	BG 66	AMC378252	AMC378256	DL 6	AMC378354
AMC378256	AF 38	AMC378261	AMC378950	DA 76	AMC378951
AMC378256	AG 50	AMC378266	AMC378950	DA 78	AMC378953
AMC378256	AH 47	AMC378277	AMC378950	DA 79	AMC378954
AMC378256	AH 49	AMC378279	AMC378950	DA 80	AMC378955

AMC378256	AH 50	AMC378280	AMC378950	DB 42	AMC378956
AMC378256	AI 38	AMC378285	AMC378950	DB 44	AMC378957
AMC378256	AI 40	AMC378286	AMC378950	DB 46	AMC378958
AMC378256	AJ 91	AMC378300	AMC378950	DB 48	AMC378959
AMC378256	AJ 92	AMC378301	AMC378950	DB 50	AMC378960
AMC378256	AJ 99	AMC378308	AMC378950	DB 52	AMC378961
AMC378256	AJ 100	AMC378309	AMC378950	DB 93	AMC378962
AMC378256	AK 25	AMC378316	AMC378950	DB 94	AMC378963
AMC378256	DK 49	AMC378321	AMC378950	DB 95	AMC378964
AMC378256	DK 50	AMC378322	AMC378950	DB 96	AMC378965
AMC378256	DK 51	AMC378323	AMC378950	DB 97	AMC378966
AMC378256	DK 52	AMC378324	AMC378950	DB 98	AMC378967
AMC378256	DK 53	AMC378325	AMC378950	DC 41	AMC378968
AMC378256	DK 54	AMC378326	AMC378950	DC 43	AMC378969
AMC378256	DK 55	AMC378327	AMC378950	DC 45	AMC378970
AMC378256	DK 56	AMC378328	AMC378950	DC 47	AMC378971
AMC378256	DK 57	AMC378329	AMC378950	DC 49	AMC378972
AMC378256	DK 58	AMC378330	AMC378950	DC 51	AMC378973
AMC378256	DK 59	AMC378331	AMC378950	DC 95	AMC378974
AMC378256	DK 60	AMC378332	AMC378950	DC 97	AMC378975
AMC378256	DK 61	AMC378333	AMC378950	DC 77	AMC378976
AMC378256	DK 62	AMC378334	AMC378950	DC 78	AMC378977
AMC378256	DK 63	AMC378335	AMC378950	DC 79	AMC378978
AMC378256	DK 64	AMC378336	AMC378950	DC 80	AMC378979
AMC378256	DK 65	AMC378337	AMC378950	DC 81	AMC378980
AMC378256	DK 66	AMC378338	AMC378950	DC 82	AMC378981
AMC378256	DK 67	AMC378339	AMC378950	DC 104	AMC378982
AMC378256	DK 68	AMC378340	AMC378950	DC 106	AMC378983
AMC378256	DK 69	AMC378341	AMC378950	DD 77	AMC378984
AMC378256	DK 70	AMC378342	AMC378950	DD 79	AMC378985
AMC378256	DK 71	AMC378343	AMC378950	DD 81	AMC378986
AMC378256	DK 72	AMC378344	AMC378950	DE 111	AMC378987
AMC378256	DK 73	AMC378345	AMC378950	DE 112	AMC378988
AMC378256	DK 74	AMC378346	AMC378950	DE 113	AMC378989
AMC378256	DK 75	AMC378347	AMC378950	DE 114	AMC378990
AMC378256	DK 76	AMC378348	AMC378950	DE 115	AMC378991
AMC378256	DL 1	AMC378349	AMC378950	DE 116	AMC378992
AMC378256	DL 2	AMC378350	AMC378995	DF 52	AMC378995
AMC378256	DL 3	AMC378351	AMC378995	DF 54	AMC378996
AMC378256	DL 4	AMC378352	AMC378995	DF 56	AMC378997
AMC378256	DL 5	AMC378353	AMC378995	DG 51	AMC379004
AMC378995	DG 53	AMC379005	AMC378995	DI 28	AMC379051
AMC378995	DG 55	AMC379006	AMC378995	DI 29	AMC379052
AMC378995	DG 57	AMC379007	AMC378995	DI 30	AMC379053
AMC378995	DG 58	AMC379008	AMC378995	DI 31	AMC379054
AMC378995	DG 59	AMC379009	AMC378995	DI 32	AMC379055
AMC378995	DG 60	AMC379010	AMC378995	DI 33	AMC379056

AMC378995	DG 61	AMC379011	AMC378995	DI 34	AMC379057
AMC378995	DG 62	AMC379012	AMC378995	DI 36	AMC379058
AMC378995	DG 63	AMC379013	AMC378995	DI 61	AMC379059
AMC378995	DG 64	AMC379014	AMC378995	DI 63	AMC379060
AMC378995	DG 65	AMC379015	AMC378995	DI 65	AMC379061
AMC378995	DG 66	AMC379016	AMC378995	DJ 1	AMC379062
AMC378995	DG 67	AMC379017	AMC378995	DJ 2	AMC379063
AMC378995	DG 68	AMC379018	AMC378995	DJ 3	AMC379064
AMC378995	DG 69	AMC379019	AMC378995	DJ 4	AMC379065
AMC378995	DG 70	AMC379020	AMC378995	DJ 5	AMC379066
AMC378995	DG 71	AMC379021	AMC378995	DJ 6	AMC379067
AMC378995	DG 72	AMC379022	AMC378995	DJ 7	AMC379068
AMC378995	DG 73	AMC379023	AMC378995	DJ 8	AMC379069
AMC378995	DG 74	AMC379024	AMC378995	DJ 10	AMC379070
AMC378995	DG 75	AMC379025	AMC378995	DJ 31	AMC379071
AMC378995	DG 76	AMC379026	AMC378995	DJ 33	AMC379072
AMC378995	DG 78	AMC379027	AMC378995	DJ 35	AMC379073
AMC378995	DG 80	AMC379028	AMC378995	DK 5	AMC379074
AMC378995	DG 82	AMC379029	AMC378995	DK 7	AMC379075
AMC378995	DG 84	AMC379030	AMC378995	DK 9	AMC379076
AMC378995	DG 97	AMC379031	AMC379278	AA 45	AMC379278
AMC378995	DG 98	AMC379032	AMC379278	AA 52	AMC379284
AMC378995	DG 99	AMC379033	AMC379278	AA 58	AMC379287
AMC378995	DG 100	AMC379034	AMC379278	AB 47	AMC379289
AMC378995	DG 101	AMC379035	AMC379278	AB 49	AMC379291
AMC378995	DG 102	AMC379036	AMC379278	AB 51	AMC379293
AMC378995	DG 103	AMC379037	AMC379278	AB 57	AMC379297
AMC378995	DG 104	AMC379038	AMC379278	AH 57	AMC379304
AMC378995	DH 73	AMC379039	AMC379278	AH 59	AMC379305
AMC378995	DH 75	AMC379040	AMC379278	AH 61	AMC379306
AMC378995	DH 62	AMC379041	AMC379278	BC 85	AMC379310
AMC378995	DH 64	AMC379042	AMC379278	BC 87	AMC379311
AMC378995	DH 66	AMC379043	AMC379278	BC 89	AMC379312
AMC378995	DI 4	AMC379044	AMC379278	BC 91	AMC379313
AMC378995	DI 6	AMC379045	AMC379278	BC 93	AMC379314
AMC378995	DI 23	AMC379046	AMC379278	BC 95	AMC379315
AMC378995	DI 24	AMC379047	AMC379278	BC 97	AMC379316
AMC378995	DI 25	AMC379048	AMC379278	BC 99	AMC379317
AMC378995	DI 26	AMC379049	AMC379278	BC 100	AMC379318
AMC378995	DI 27	AMC379050	AMC379278	BC 101	AMC379319
AMC379278	BC 102	AMC379320	AMC379420	CI 29	AMC379444
AMC379278	BC 103	AMC379321	AMC379420	CI 31	AMC379446
AMC379278	BC 104	AMC379322	AMC379420	CI 32	AMC379447
AMC379278	BC 106	AMC379323	AMC379420	CJ 26	AMC379448
AMC379278	BC 108	AMC379324	AMC379420	CJ 28	AMC379449
AMC379278	BC 110	AMC379325	AMC379420	CK 11	AMC379450
AMC379278	BC 111	AMC379326	AMC379420	CK 13	AMC379451

AMC379278	BC 112	AMC379327	AMC379420	CK 14	AMC379452
AMC379278	BC 113	AMC379328	AMC379420	CK 16	AMC379453
AMC379278	BC 114	AMC379329	AMC379420	CK 18	AMC379454
AMC379278	BC 115	AMC379330	AMC379420	CK 20	AMC379455
AMC379278	BC 116	AMC379331	AMC379420	CK 22	AMC379456
AMC379278	BD 99	AMC379336	AMC379420	CK 24	AMC379457
AMC379278	BD 100	AMC379337	AMC379420	CK 25	AMC379458
AMC379278	BD 101	AMC379338	AMC379420	CK 26	AMC379459
AMC379278	BD 102	AMC379339	AMC379420	CK 27	AMC379460
AMC379278	BD 104	AMC379340	AMC379420	CK 28	AMC379461
AMC379278	BD 106	AMC379341	AMC379420	CK 29	AMC379462
AMC379278	BD 108	AMC379343	AMC379420	CK 30	AMC379463
AMC379278	BD 110	AMC379345	AMC379420	CK 31	AMC379464
AMC379278	BD 112	AMC379347	AMC379420	CK 32	AMC379465
AMC379278	BE 99	AMC379349	AMC379420	CK 33	AMC379466
AMC379278	BE 100	AMC379350	AMC379420	CK 34	AMC379467
AMC379278	BE 101	AMC379351	AMC379420	CK 35	AMC379468
AMC379278	BE 102	AMC379352	AMC379420	CK 36	AMC379469
AMC379278	BE 103	AMC379353	AMC379420	DA 39	AMC379475
AMC379278	CA 1	AMC379363	AMC379420	DA 40	AMC379476
AMC379364	DT 22	AMC379364	AMC379420	DA 42	AMC379477
AMC379364	DT 23	AMC379365	AMC379420	DA 44	AMC379478
AMC379364	DT 24	AMC379366	AMC379420	DA 46	AMC379479
AMC379364	DT 25	AMC379367	AMC379420	DA 51	AMC379482
AMC379364	DT 27	AMC379369	AMC379420	DA 53	AMC379484
AMC379364	DT 29	AMC379371	AMC379420	DA 54	AMC379485
AMC379364	DT 30	AMC379372	AMC379563	BRC 1	AMC379563
AMC379364	DT 31	AMC379373	AMC379563	BRC 2	AMC379564
AMC379364	DT 32	AMC379374	AMC379563	BRC 3	AMC379565
AMC379364	JUX 8	AMC379382	AMC379563	BRC 4	AMC379566
AMC379364	JUX 9	AMC379383	AMC379563	BRC 5	AMC379567
AMC379364	JUX 10	AMC379384	AMC379563	BRC 6	AMC379568
AMC379364	LR 9	AMC379393	AMC379563	BRC 8	AMC379570
AMC379364	LR 10	AMC379394	AMC379563	BRC 10	AMC379572
AMC379420	CE 21	AMC379429	AMC379563	BRC 12	AMC379574
AMC379420	CE 23	AMC379430	AMC379563	CF 13	AMC379584
AMC379420	CI 25	AMC379440	AMC379563	CF 15	AMC379585
AMC379420	CI 26	AMC379441	AMC379563	CF 17	AMC379586
AMC379420	CI 27	AMC379442	AMC379563	CF 18	AMC379587
AMC379563	CF 19	AMC379588	AMC379907	RKC 2	AMC379966
AMC379563	CF 21	AMC379590	AMC379907	RKC 3	AMC379967
AMC379563	CF 42	AMC379592	AMC379907	RKC 4	AMC379968
AMC379563	CF 44	AMC379593	AMC380426	FA 84	AMC380432
AMC379563	CF 46	AMC379594	AMC380426	FA 87	AMC380435
AMC379563	CF 48	AMC379595	AMC380426	FA 89	AMC380437
AMC379563	CF 50	AMC379596	AMC380426	FB 85	AMC380439
AMC379563	CG 41	AMC379597	AMC380426	FB 86	AMC380440

AMC379563	CG 42	AMC379598	AMC380426	FE 87	AMC380447
AMC379563	CG 43	AMC379599	AMC380426	FE 88	AMC380448
AMC379563	CG 44	AMC379600	AMC380426	FE 93	AMC380453
AMC379563	CG 46	AMC379602	AMC380426	FE 94	AMC380454
AMC379563	CG 48	AMC379604	AMC380426	FF 84	AMC380459
AMC379563	CG 49	AMC379605	AMC380426	FG 75	AMC380460
AMC379563	CG 50	AMC379606	AMC380426	FA 38	AMC380465
AMC379563	RY 4	AMC379621	AMC380426	FA 46	AMC380469
AMC379681	CK 66	AMC379689	AMC380426	FA 48	AMC380470
AMC379681	CK 68	AMC379690	AMC380426	FA 50	AMC380471
AMC379681	CK 70	AMC379691	AMC380426	FA 52	AMC380472
AMC379681	CK 85	AMC379698	AMC380426	FA 54	AMC380473
AMC379681	CK 86	AMC379699	AMC380426	FA 56	AMC380474
AMC379681	CL 65	AMC379700	AMC380426	FA 58	AMC380475
AMC379681	CL 67	AMC379701	AMC380426	FB 37	AMC380478
AMC379681	CL 69	AMC379702	AMC380426	FB 45	AMC380482
AMC379681	CL 73	AMC379703	AMC380426	FB 47	AMC380483
AMC379681	CL 74	AMC379704	AMC380426	FB 49	AMC380484
AMC379681	TWO 15	AMC379719	AMC380426	FB 51	AMC380485
AMC379681	TWO 16	AMC379720	AMC380426	FB 53	AMC380486
AMC379907	BF 100	AMC379907	AMC380426	FB 55	AMC380487
AMC379907	BF 102	AMC379908	AMC380426	FB 57	AMC380488
AMC379907	BF 104	AMC379909	AMC380426	GH 91	AMC380491
AMC379907	BF 106	AMC379910	AMC380426	GH 92	AMC380492
AMC379907	BF 108	AMC379911	AMC380426	GH 93	AMC380493
AMC379907	BG 107	AMC379924	AMC380426	GH 94	AMC380494
AMC379907	CP 8	AMC379928	AMC380426	GH 95	AMC380495
AMC379907	CP 13	AMC379933	AMC380426	GH 96	AMC380496
AMC379907	LCK 1	AMC379941	AMC380426	GH 97	AMC380497
AMC379907	LCK 2	AMC379942	AMC380426	GH 98	AMC380498
AMC379907	LCK 3	AMC379943	AMC380426	GG 94	AMC380499
AMC379907	RITZ 11	AMC379957	AMC380426	GG 96	AMC380500
AMC379907	RITZ 14	AMC379960	AMC380426	FC 83	AMC380503
AMC379907	RITZ 15	AMC379961	AMC380426	FC 84	AMC380504
AMC379907	RITZ 16	AMC379962	AMC380426	FC 85	AMC380505
AMC379907	RITZ 17	AMC379963	AMC380426	FC 87	AMC380507
AMC379907	RITZ 18	AMC379964	AMC380426	FC 89	AMC380509
AMC379907	RKC 1	AMC379965	AMC380426	FC 90	AMC380510
AMC380426	FD 67	AMC380517	AMC380426	FI 27	AMC380608
AMC380426	FD 68	AMC380518	AMC380426	FI 28	AMC380609
AMC380426	FD 69	AMC380519	AMC380426	FI 29	AMC380610
AMC380426	FD 70	AMC380520	AMC380426	FI 30	AMC380611
AMC380426	FD 86	AMC380536	AMC380426	FI 31	AMC380612
AMC380426	FD 88	AMC380538	AMC380426	FI 32	AMC380613
AMC380426	FD 89	AMC380539	AMC380426	FI 33	AMC380614
AMC380426	FD 90	AMC380540	AMC380426	FI 34	AMC380615
AMC380426	GF 44	AMC380541	AMC380426	FI 35	AMC380616

AMC380426	GF 46	AMC380542	AMC380426	FI 36	AMC380617
AMC380426	GG 46	AMC380546	AMC380426	FJ 1	AMC380618
AMC380426	GG 54	AMC380554	AMC380426	FJ 3	AMC380619
AMC380426	GF 25	AMC380558	AMC380426	FJ 5	AMC380620
AMC380426	GF 26	AMC380559	AMC380426	FJ 25	AMC380621
AMC380426	GF 31	AMC380564	AMC380426	FJ 26	AMC380622
AMC380426	GF 33	AMC380566	AMC380426	FJ 27	AMC380623
AMC380426	GF 34	AMC380567	AMC380426	FJ 28	AMC380624
AMC380426	HKR 1	AMC380574	AMC380426	FJ 29	AMC380625
AMC380426	HKR 2	AMC380575	AMC380426	FJ 30	AMC380626
AMC380426	HKR 3	AMC380576	AMC380426	FJ 31	AMC380627
AMC380426	FH 9	AMC380577	AMC380426	FJ 32	AMC380628
AMC380426	FH 10	AMC380578	AMC380426	FJ 33	AMC380629
AMC380426	FH 11	AMC380579	AMC380426	FJ 34	AMC380630
AMC380426	FH 12	AMC380580	AMC380426	FJ 35	AMC380631
AMC380426	FH 13	AMC380581	AMC380426	FJ 36	AMC380632
AMC380426	FH 14	AMC380582	AMC380426	FK 15	AMC380633
AMC380426	FH 15	AMC380583	AMC380426	FK 16	AMC380634
AMC380426	FH 16	AMC380584	AMC380426	FK 21	AMC380639
AMC380426	FH 17	AMC380585	AMC380426	FK 22	AMC380640
AMC380426	FH 18	AMC380586	AMC380426	GE 2	AMC380641
AMC380426	FH 28	AMC380592	AMC380426	GE 4	AMC380642
AMC380426	FH 30	AMC380593	AMC380426	GE 6	AMC380643
AMC380426	FH 31	AMC380594	AMC380426	GF 1	AMC380644
AMC380426	FH 32	AMC380595	AMC380426	GF 3	AMC380645
AMC380426	FH 33	AMC380596	AMC380426	GF 5	AMC380646
AMC380426	FH 34	AMC380597	AMC380426	GF 7	AMC380647
AMC380426	FH 35	AMC380598	AMC380426	GF 8	AMC380648
AMC380426	FH 36	AMC380599	AMC380426	GF 9	AMC380649
AMC380426	FI 1	AMC380600	AMC380426	GF 10	AMC380650
AMC380426	FI 2	AMC380601	AMC380426	GF 11	AMC380651
AMC380426	FI 3	AMC380602	AMC380426	GF 12	AMC380652
AMC380426	FI 4	AMC380603	AMC380426	GG 9	AMC380655
AMC380426	FI 5	AMC380604	AMC380735	ABH 67	AMC380735
AMC380426	FI 6	AMC380605	AMC380735	ACV 50	AMC380736
AMC380426	FI 25	AMC380606	AMC380735	AG 51	AMC380737
AMC380426	FI 26	AMC380607	AMC380735	AH 22	AMC380738
AMC380735	AH 24	AMC380739	AMC380735	DJ 69	AMC380800
AMC380735	BD 58	AMC380741	AMC380735	DJ 70	AMC380801
AMC380735	BE 12	AMC380744	AMC380735	DJ 71	AMC380802
AMC380735	BE 14	AMC380745	AMC380735	DJ 72	AMC380803
AMC380735	BE 57	AMC380746	AMC380735	DJ 73	AMC380804
AMC380735	BHH 57	AMC380747	AMC380735	DJ 74	AMC380805
AMC380735	BHH 58	AMC380748	AMC380735	DJ 75	AMC380806
AMC380735	BE 52	AMC380751	AMC380735	DJ 76	AMC380807
AMC380735	BF 8	AMC380753	AMC380735	DB 36	AMC380808
AMC380735	BF 10	AMC380755	AMC380735	DB 38	AMC380809

AMC380735	BF 11	AMC380756	AMC380735	DB 40	AMC380810
AMC380735	BF 12	AMC380757	AMC380735	EA 44	AMC380824
AMC380735	BF 13	AMC380758	AMC380735	EB 2	AMC380825
AMC380735	BF 14	AMC380759	AMC380735	EB 40	AMC380839
AMC380735	BF 30	AMC380761	AMC380735	EC 1	AMC380842
AMC380735	BF 32	AMC380763	AMC380735	EC 18	AMC380843
AMC380735	BF 51	AMC380766	AMC380735	EC 20	AMC380844
AMC380735	BG 10	AMC380768	AMC380735	EC 22	AMC380845
AMC380735	BG 12	AMC380770	AMC380735	EC 24	AMC380846
AMC380735	BG 13	AMC380771	AMC380735	ED 6	AMC380847
AMC380735	BG 14	AMC380772	AMC380735	ED 41	AMC380855
AMC380735	BG 31	AMC380773	AMC380735	EE 11	AMC380864
AMC380735	BG 32	AMC380774	AMC380735	EG 5	AMC380865
AMC380735	BG 33	AMC380775	AMC380735	EG 6	AMC380866
AMC380735	BG 34	AMC380776	AMC380735	EG 13	AMC380873
AMC380735	BG 35	AMC380777	AMC380735	EJ 27	AMC380894
AMC380735	BG 36	AMC380778	AMC380735	EJ 29	AMC380895
AMC380735	BG 37	AMC380779	AMC380735	EJ 31	AMC380896
AMC380735	BG 39	AMC380780	AMC380735	EJ 38	AMC380897
AMC380735	BH 29	AMC380781	AMC380735	EJ 40	AMC380898
AMC380735	BH 30	AMC380782	AMC380735	EJ 42	AMC380899
AMC380735	BH 32	AMC380784	AMC380735	EJ 44	AMC380900
AMC380735	BH 34	AMC380786	AMC380735	EK 26	AMC380904
AMC380735	BH 35	AMC380787	AMC380735	EK 37	AMC380908
AMC380735	BH 36	AMC380788	AMC380735	EK 40	AMC380910
AMC380735	CJ 56	AMC380789	AMC380735	EK 42	AMC380912
AMC380735	CJ 58	AMC380790	AMC380735	EK 43	AMC380913
AMC380735	CJ 60	AMC380791	AMC380735	EL 25	AMC380917
AMC380735	DD 15	AMC380792	AMC380735	EX 1	AMC380921
AMC380735	DD 16	AMC380793	AMC380735	EX 2	AMC380922
AMC380735	DD 17	AMC380794	AMC380735	EX 3	AMC380923
AMC380735	DD 18	AMC380795	AMC380735	EX 4	AMC380924
AMC380735	DD 19	AMC380796	AMC380735	EX 5	AMC380925
AMC380735	DD 20	AMC380797	AMC380735	FB 13	AMC380926
AMC380735	DD 21	AMC380798	AMC380735	FB 15	AMC380927
AMC380735	DD 22	AMC380799	AMC380735	FB 17	AMC380928
AMC380735	FC 1	AMC380929	AMC381714	FD 38	AMC381740
AMC380735	FC 2	AMC380930	AMC381714	FD 40	AMC381742
AMC380735	FM 4	AMC380934	AMC381714	FD 42	AMC381744
AMC380735	FM 5	AMC380935	AMC381714	FD 51	AMC381753
AMC380735	FM 6	AMC380936	AMC381714	FD 52	AMC381754
AMC380735	FM 7	AMC380937	AMC381714	FE 31	AMC381755
AMC380735	FM 8	AMC380938	AMC381714	FE 32	AMC381756
AMC380735	FM 9	AMC380939	AMC381714	FE 34	AMC381758
AMC380735	FM 10	AMC380940	AMC381714	FE 36	AMC381760
AMC380735	FM 11	AMC380941	AMC381714	FF 23	AMC381761
AMC380735	FM 12	AMC380942	AMC381714	FF 24	AMC381762

AMC380735	FM 13	AMC380943	AMC381714	FF 25	AMC381763
AMC380735	FM 14	AMC380944	AMC381714	FF 26	AMC381764
AMC380735	FM 41	AMC380945	AMC381714	FF 27	AMC381765
AMC380735	FM 42	AMC380946	AMC381714	FF 28	AMC381766
AMC380735	FM 43	AMC380947	AMC381714	FF 29	AMC381767
AMC380735	FM 44	AMC380948	AMC381714	FF 30	AMC381768
AMC380735	FM 46	AMC380950	AMC381714	FF 31	AMC381769
AMC380735	FN 41	AMC380955	AMC381714	FF 32	AMC381770
AMC380735	FN 43	AMC380956	AMC381714	FF 33	AMC381771
AMC380735	FN 45	AMC380957	AMC381714	FF 34	AMC381772
AMC380735	OLY 12	AMC380960	AMC381714	FF 35	AMC381773
AMC380735	OLY 13	AMC380961	AMC383111	DE 67	AMC383111
AMC380735	OLY 14	AMC380962	AMC383111	DE 68	AMC383112
AMC380735	SH 20	AMC380972	AMC383111	DE 69	AMC383113
AMC380735	SH 21	AMC380973	AMC383111	DE 70	AMC383114
AMC381698	KLR 5	AMC381702	AMC383111	DE 71	AMC383115
AMC381698	KLR 6	AMC381703	AMC383111	DE 72	AMC383116
AMC381698	KLR 7	AMC381704	AMC383111	DE 73	AMC383117
AMC381698	KLR 8	AMC381705	AMC383111	DE 74	AMC383118
AMC381714	BG 110	AMC381718	AMC383111	DEH 2	AMC383119
AMC381714	BG 112	AMC381720	AMC383111	DEH 3	AMC383120
AMC381714	BG 114	AMC381722	AMC383111	DEH 4	AMC383121
AMC381714	CA 13	AMC381726	AMC383111	DEH 5	AMC383122
AMC381714	CEN 11	AMC381728	AMC383111	DEH 6	AMC383123
AMC381714	DL 7	AMC381729	AMC383111	DEH 7	AMC383124
AMC381714	FD 20	AMC381730	AMC383111	DEH 8	AMC383125
AMC381714	FD 22	AMC381731	AMC383111	DEH 9	AMC383126
AMC381714	FD 24	AMC381732	AMC383111	DEH 10	AMC383127
AMC381714	FD 26	AMC381733	AMC383111	DEH 11	AMC383128
AMC381714	FD 28	AMC381734	AMC383111	DEH 12	AMC383129
AMC381714	FD 30	AMC381735	AMC383111	DEH 13	AMC383130
AMC381714	FD 32	AMC381736	AMC383111	DEH 14	AMC383131
AMC381714	FD 34	AMC381737	AMC383111	DEH 15	AMC383132
AMC381714	FD 36	AMC381738	AMC383111	DEH 16	AMC383133
AMC381714	FD 37	AMC381739	AMC383111	DEH 17	AMC383134
AMC383111	DEH 18	AMC383135	AMC383111	DG 54	AMC383147
AMC383111	DEH 19	AMC383136	AMC383111	DG 56	AMC383148
AMC383111	DEH 20	AMC383137	AMC383111	DEH 1	AMC383149
AMC383111	DEH 21	AMC383138	AMC383111	WB 21	AMC383150
AMC383111	DEH 22	AMC383139	AMC383111	WB 22	AMC383151
AMC383111	DEH 23	AMC383140			
AMC383111	DF48	AMC383141			
AMC383111	DF50	AMC383142			
AMC383111	DG 47	AMC383143			
AMC383111	DG 49	AMC383144			
AMC383111	DG 50	AMC383145			
AMC383111	DG 52	AMC383146			

SENDER: COMPLETE THIS SECTION

- Complete items 1, 2, and 3. Also complete item 4 if Restricted Delivery is desired.
- Print your name and address on the reverse so that we can return the card to you.
- Attach this card to the back of the mailpiece, or on the front if space permits.

1. Article Addressed to:

HILLARD PATRICK
 1189 WINTERGATE CIR
 CASTLE ROCK, CO 80104
 AZ933 TS AMC366091- 383111

FEB 25 2010

2. Article Number
(Transfer from service label)

7007 2680 0000 8514 7979

PS Form 3811, February 2004

Domestic Return Receipt

102595-02-M-1540

COMPLETE THIS SECTION ON DELIVERY

A. Signature

[Handwritten Signature]
 Agent
 Addressee

B. Received by (Printed Name)

[Handwritten: Hillard Patrick]

C. Date of Delivery

[Handwritten: 3/1/10]

D. Is delivery address different from item 1? Yes
 If YES, enter delivery address below: No

3. Service Type

- Certified Mail
- Registered
- Insured Mail
- Express Mail
- Return Receipt for Merchandise
- C.O.D.

4. Restricted Delivery? (Extra Fee)

Yes

NOTICE!!

These documents have been scanned!

Do not place un-scanned documents beneath this notice!

Do not remove this notice from this file!

GPO Jacket No. 560-102
Print Order 61540
Rise Business Services, LLC
Job=AZ15 12:00:00 AM



Box Number= AZ15174



Claim Begin-End: AMC316548-AMC316554

3 Transfers



AZ15174-8

AMC361830-AMC316548

**NO
DOCUMENTS
FOUND**

NO DOCUMENTS FOUND
NO DOCUMENTS FOUND

NOTICE!!

These documents have been scanned!

Do not place un-scanned documents beneath this notice!

Do not remove this notice from this file!

GPO Jacket No. 560-102
Print Order 61540
Rise Business Services, LLC
Job=AZ15 12:00:00 AM



Box Number= AZ15174



Claim Begin-End: AMC316548-AMC316554

4 Annual Filings



AZ15174-8

AMC361830-AMC316548



Land Services LLC

1831 W La Tanya Pl
Tucson, AZ 85737

575-336-7813 - Office

720-212-7583 - Cell

gordon@peaklandservices.com

378995
368813

381882
366735

367871	373765	379278
365929	378183	377880
367675	380735	378256
367055	379907	368688
369489	381714	373362
365929	374082	380426
364334	378359	372108
365098	379420	375604
366274	379563	375112
366274	384443	393692
	377880	379364
364752	375958	366988
373982	371647	366091
375666	369650	373491
375255	369969	383111
385002	368240	416896
	365295	364456
	371449	

PHOENIX, ARIZONA

2018 AUG - 7 P 3:03

RECEIVED OFFICE
BLM AZ STATE OFFICE

August 6, 2018

Bureau of Land Management
Arizona State Office
One North Central Avenue, Suite 800
Phoenix, Arizona 85004-4427

VIA: USPS Priority Mail

RE: 467 Various Claims - 2019 Maintenance Fees

Dear Sir or Madam,

Enclosed is check #1375 in amount of \$72,385.00 (467 claims x \$155/claim = \$72,385) for claim year 2019.

This letter is evidence of the owner, Metamin Enterprises US Inc.'s, intention to hold such claims listed on the attached Exhibits A through the assessment year ending on September 1, 2019.

Please return receipts and date stamped copies to me at the above address. If you have any questions concerning this filing please call me at the numbers listed above.

Sincerely,

Gordon Peake, Agent for
Metamin Enterprises US Inc.

NO. OF CLAIMS 467
 AMOUNT \$72385.
 RECEIPT NO. 4230110
 INIT. GP

** BLM-ASO**

INTERED
 AUG 09 2018
 BY: RAM

METAMIN ENTERPRISES US INC

EXHIBIT A

2018 - 2019 Claim Maintenance - Arizona

RECEIVED
BLM AZ STATE OFFICE
2018 AUG -7 P 3:04

BLM CLAIM #	CLAIM NAME	COUNTY	CO REF	SEC-TWP-RANGE	LOC DATE
AMC379000	DG 3	COCONINO	3424813	S13-T39N-R3W S24-T39N-R3W	11/15/2006
AMC379001	DG 4	COCONINO	3424814	S13-T39N-R3W	11/15/2006
AMC368813	G 1	COCONINO	3360079	S11-T38N-R3W	12/5/2005
AMC368815	KANAB EAST 1	COCONINO	3360078	S16,21-T38N-R3W	10/7/2005
AMC381885	RUN #1	COCONINO	3433423	S13-T41N-R2W	1/18/2007
AMC366736	SM 1	COCONINO	33334293	S5-T39N-R2W	5/27/2005
AMC379294	AB 52	MOHAVE CO.	2007014322	S22-T35N-R5W S15-T35N-R5W	12/14/2006
AMC379295	AB 53	MOHAVE CO.	2007014323	S23-T35N-R5W	12/14/2006
AMC379296	AB 55	MOHAVE CO.	2007014324	S23-T35N-R5W	12/14/2006
AMC377880	AB 68	MOHAVE CO.	2007010680	S23-T35N-R5W S14-T35N-R5W	12/13/2006
AMC377881	AB 70	MOHAVE CO.	2007010681	S23-T35N-R5W S14-T35N-R5W S13-T35N-R5W S24-T35N-R5W	12/13/2006
AMC377882	AB 72	MOHAVE CO.	2007010682	S24-T35N-R5W S13-T35N-R5W	12/13/2006
AMC377884	AB 74	MOHAVE CO.	2007010684	S24-T35N-R5W S13-T35N-R5W	12/13/2006
AMC377886	AB 76	MOHAVE CO.	2007010686	S24-T35N-R5W S13-T35N-R5W	12/13/2006
AMC377888	AB 78	MOHAVE CO.	2007010688	S24-T35N-R5W S13-T35N-R5W	12/13/2006
AMC377890	AB 80	MOHAVE CO.	2007010690	S24-T35N-R5W S13-T35N-R5W	12/13/2006
AMC377892	AB 82	MOHAVE CO.	2007010692	S24-T35N-R5W S13-T35N-R5W	12/13/2006
AMC377894	AB 84	MOHAVE CO.	2007010694	S24-T35N-R5W S13-T35N-R5W	12/13/2006
AMC377907	AC 75	MOHAVE CO.	2007010707	S13-T35N-R5W	11/21/2006
AMC377908	AC 77	MOHAVE CO.	2007010708	S13-T35N-R5W	11/21/2006
AMC377909	AC 79	MOHAVE CO.	2007010709	S13-T35N-R5W	11/21/2006
AMC377910	AC 81	MOHAVE CO.	2007010710	S13-T35N-R5W	11/21/2006
AMC377911	AC 83	MOHAVE CO.	2007010711	S13-T35N-R5W	11/21/2006
AMC377912	AC 85	MOHAVE CO.	2007010712	S13-T35N-R5W	11/21/2006
AMC377913	AC 87	MOHAVE CO.	2007010713	S13-T35N-R5W S18-T35N-R4W	11/21/2006
AMC377916	AC 93	MOHAVE CO.	2007010716	S18-T35N-R4W	11/21/2006
AMC377917	AC 95	MOHAVE CO.	2007010717	S18-T35N-R4W	12/14/2006
AMC377950	AE 72	MOHAVE CO.	2007010604	S12-T35N-R5W	11/10/2006
AMC377951	AE 74	MOHAVE CO.	2007010605	S12-T35N-R5W	11/10/2006
AMC377952	AE 75	MOHAVE CO.	2007010606	S12-T35N-R5W	11/10/2006
AMC377953	AE 76	MOHAVE CO.	2007010607	S12-T35N-R5W	11/10/2006
AMC377954	AE 77	MOHAVE CO.	2007010608	S12-T35N-R5W	11/10/2006
AMC377955	AE 78	MOHAVE CO.	2007010609	S12-T35N-R5W	11/10/2006

BLM CLAIM #	CLAIM NAME	COUNTY	CO REF	SEC-TWP-RANGE	LOC DATE
AMC378256 7	AF 33	MOHAVE CO.	2007011799	S9-T35N-R5W	2/3/2007
AMC378257	AF 34	MOHAVE CO.	2007011800	S4-T35N-R5W	2/4/2007
AMC378258	AF 35	MOHAVE CO.	2007011801	S3-T35N-R5W	11/11/2006
AMC378259	AF 36	MOHAVE CO.	2007011802	S3-T35N-R5W	11/11/2006
AMC378260	AF 37	MOHAVE CO.	2007011803	S3-T35N-R5W	11/11/2006
AMC377948	AF 55	MOHAVE CO.	2007010602	S11-T35N-R5W S2-T35N-R5W	11/11/2006
AMC377949	AF 57	MOHAVE CO.	2007010603	S11-T35N-R5W S2-T35N-R5W	11/11/2006
AMC378263	AG 38	MOHAVE CO.	2007011769	S3-T35N-R5W	11/19/2006
AMC378264	AG 40	MOHAVE CO.	2007011770	S3-T35N-R5W	11/19/2006
AMC377228 7	AH 14	MOHAVE CO.	2007004029	S32-T36N-R5W	11/19/2006
AMC377229	AH 16	MOHAVE CO.	2007004030	S32-T36N-R5W	11/19/2006
AMC377230	AH 18	MOHAVE CO.	2007004031	S32-T36N-R5W	11/19/2006
AMC378269 7	AH 37	MOHAVE CO.	2007011775	S34-T36N-R5W	11/19/2006
AMC378270	AH 39	MOHAVE CO.	2007011776	S34-T36N-R5W	2/4/2007
AMC377969 ←	AH 4	MOHAVE CO.	2007010647	S32-T36N-R5W	11/19/2006
AMC378274 7	AH 44	MOHAVE CO.	2007011780	S34-T36N-R5W	2/4/2007
AMC378275	AH 45	MOHAVE CO.	2007011781	S34-T36N-R5W	11/18/2006
AMC378276	AH 46	MOHAVE CO.	2007011782	S34-T36N-R5W	11/18/2006
AMC377970	AH 6	MOHAVE CO.	2007010648	S32-T36N-R5W	11/19/2006
AMC377971	AH 8	MOHAVE CO.	2007010649	S32-T36N-R5W	11/19/2006
AMC377231	AI 13	MOHAVE CO.	2007004032	S32-T36N-R5W	11/18/2006
AMC377232	AI 15	MOHAVE CO.	2007004033	S32-T36N-R5W	11/18/2006
AMC377977 ←	AI 16	MOHAVE CO.	2007010655	S32-T36N-R5W S29-T36N-R5W	11/18/2006
AMC377233	AI 17	MOHAVE CO.	2007004034	S32-T36N-R5W	11/18/2006
AMC377978	AI 18	MOHAVE CO.	2007010656	S32-T36N-R5W S29-T36N-R5W	11/18/2006
AMC377979	AI 19	MOHAVE CO.	2007010657	S33-T36N-R5W	11/18/2006
AMC377980	AI 21	MOHAVE CO.	2007010658	S33-T36N-R5W	11/18/2006
AMC380740 ←	AI 23	MOHAVE CO.	2007023943	S33-T36N-R5W	2/27/2007
AMC378287 7	AI 41	MOHAVE CO.	2007011793	S34-T36N-R5W	2/4/2007
AMC378288	AI 42	MOHAVE CO.	2007011794	S34-T36N-R5W S27-T36N-R5W	11/18/2006
AMC378289	AI 43	MOHAVE CO.	2007011795	S34-T36N-R5W	11/13/2006
AMC378290	AI 44	MOHAVE CO.	2007011796	S34-T36N-R5W	11/13/2006
AMC377983 7	AI 63	MOHAVE CO.	2007010624	S35-T36N-R5W	11/13/2006
AMC377984	AI 64	MOHAVE CO.	2007010625	S35-T36N-R5W S26-T36N-R5W	11/13/2006
AMC377985	AI 65	MOHAVE CO.	2007010626	S35-T36N-R5W	11/13/2006
AMC377986	AI 66	MOHAVE CO.	2007010627	S35-T36N-R5W S26-T36N-R5W	11/13/2006
AMC378293	AI 92	MOHAVE CO.	2007011750	S31-T36N-R4W	2/2/2007
AMC378294	AI 94	MOHAVE CO.	2007011751	S30-T36N-R4W	2/2/2007
AMC378313 ←	AJ 104	MOHAVE CO.	2007011765	S30-T36N-R4W	11/17/2006
AMC377994 ←	AJ 15	MOHAVE CO.	2007010661	S29-T36N-R5W	11/11/2006
AMC377996 ←	AJ 17	MOHAVE CO.	2007010663	S29-T36N-R5W	11/11/2006
AMC377989 ←	AJ 2	MOHAVE CO.	2007010638	S29-T36N-R5W	11/11/2006

BLM FIELD OFFICE
 2018 AUG 21 3:04
 PHOENIX, ARIZONA

BLM CLAIM #	CLAIM NAME	COUNTY	CO REF	SEC-TWP-RANGE	LOC DATE
AMC377999	AJ 22	MOHAVE CO.	2007010666	S28-T36N-R5W	11/7/2006
AMC378000	AJ 24	MOHAVE CO.	2007010667	S28-T36N-R5W	11/7/2006
AMC377990	AJ 4	MOHAVE CO.	2007010639	S29-T36N-R5W	11/11/2006
AMC377991	AJ 6	MOHAVE CO.	2007010640	S29-T36N-R5W	11/11/2006
AMC378001	AJ 65	MOHAVE CO.	2007010630	S26-T36N-R5W	11/17/2006
AMC378003	AJ 67	MOHAVE CO.	2007010632	S26-T36N-R5W	11/17/2006
AMC378004	AJ 68	MOHAVE CO.	2007010633	S26-T36N-R5W	11/17/2006
AMC378005	AJ 69	MOHAVE CO.	2007010634	S26-T36N-R5W	11/17/2006
AMC378006	AJ 70	MOHAVE CO.	2007010635	S26-T36N-R5W	11/17/2006
AMC378009	AK 1	MOHAVE CO.	2007010641	S29-T36N-R5W S30-T36N-R5W	2/1/2007
AMC378318	AK 29	MOHAVE CO.	2007011747	S28-T36N-R5W	2/1/2007
AMC378010	AK 3	MOHAVE CO.	2007010642	S29-T36N-R5W	2/1/2007
AMC378319	AK 31	MOHAVE CO.	2007011748	S28-T36N-R5W	2/1/2007
AMC378320	AK 33	MOHAVE CO.	2007011749	S28-T36N-R5W	2/1/2007
AMC378011	AK 5	MOHAVE CO.	2007010643	S29-T36N-R5W	2/1/2007
AMC368707	AM 28	MOHAVE CO.	2006006859	S7-T36N-R5W	11/4/2005
AMC373765	AT 1	MOHAVE CO.	2006093196	S5-T35N-R6W	8/17/2006
AMC373766	AT 2	MOHAVE CO.	2006093197	S8-T35N-R6W	8/17/2006
AMC379334	BC 119	MOHAVE CO.	2007014276	S20-T38N-R4W S29-T38N-R4W	11/29/2006
AMC379335	BC 120	MOHAVE CO.	2007014277	S20-T38N-R4W	11/29/2006
AMC379357	BE 107	MOHAVE CO.	2007014299	S18-T38N-R4W	12/1/2006
AMC379358	BE 108	MOHAVE CO.	2007014300	S18-T38N-R4W	12/1/2006
AMC379359	BE 109	MOHAVE CO.	2007014301	S17-T38N-R4W S18-T38N-R4W	12/1/2006
AMC379360	BE 110	MOHAVE CO.	2007014302	S17-T38N-R4W S18-T38N-R4W	12/1/2006
AMC378204	BE 44	MOHAVE CO.	2007011113	S15-T38N-R5W	11/14/2006
AMC378205	BE 46	MOHAVE CO.	2007011114	S15-T38N-R5W	11/14/2006
AMC380749	BE 48	MOHAVE CO.	2007023862	S15-T38N-R5W	2/17/2007
AMC380750	BE 50	MOHAVE CO.	2007023863	S15-T38N-R5W	2/17/2007
AMC378209	BF 24	MOHAVE CO.	2007011118	S16-T38N-R5W S9-T38N-R5W	11/16/2006
AMC378211	BF 26	MOHAVE CO.	2007011120	S16-T38N-R5W S9-T38N-R5W	11/16/2006
AMC378215	BF 34	MOHAVE CO.	2007011124	S16-T38N-R5W S9-T38N-R5W	11/16/2006
AMC378217	BF 36	MOHAVE CO.	2007011126	S16-T38N-R5W S9-T38N-R5W	11/16/2006
AMC378223	BF 42	MOHAVE CO.	2007011132	S15-T38N-R5W S10-T38N-R5W	11/16/2006
AMC378225	BF 44	MOHAVE CO.	2007011134	S15-T38N-R5W S10-T38N-R5W	11/16/2006
AMC380764	BF 47	MOHAVE CO.	2007023865	S15-T38N-R5W	2/17/2007
AMC380765	BF 49	MOHAVE CO.	2007023866	S15-T38N-R5W	2/17/2007
AMC380752	BF 7	MOHAVE CO.	2007023995	S17-T38N-R5W	2/18/2007
AMC380754	BF 9	MOHAVE CO.	2007023997	S17-T38N-R5W	2/18/2007
AMC379921	BG 101	MOHAVE CO.	2007019733	S7-T38N-R4W	12/5/2006
AMC379922	BG 103	MOHAVE CO.	2007019734	S7-T38N-R4W	12/5/2006
AMC379923	BG 105	MOHAVE CO.	2007019735	S7-T38N-R4W	12/5/2006

RECEIVED
 CLERK'S OFFICE
 2008 AUG -7 P 3:04
 PHOENIX, ARIZONA

BLM CLAIM #	CLAIM NAME	COUNTY	CO REF	SEC-TWP-RANGE	LOC DATE
AMC381717 ←	BG 109	MOHAVE CO.	2007032393	S8-T38N-R4W	3/15/2007
AMC380769 ←	BG 11	MOHAVE CO.	2007024005	S8-T38N-R5W	2/18/2007
AMC381719 ←	BG 111	MOHAVE CO.	2007032395	S8-T38N-R4W	3/15/2007
AMC378232 ←	BG 23	MOHAVE CO.	2007011138	S9-T38N-R5W	11/17/2006
AMC378234 ↗	BG 25	MOHAVE CO.	2007011140	S9-T38N-R5W	11/17/2006
AMC378235 ↗	BG 26	MOHAVE CO.	2007011141	S9-T38N-R5W	11/17/2006
AMC378236 ↘	BG 27	MOHAVE CO.	2007011142	S9-T38N-R5W	11/17/2006
AMC378237 ↘	BG 28	MOHAVE CO.	2007011143	S9-T38N-R5W	11/17/2006
AMC378228 ←	BG 3	MOHAVE CO.	2007011149	S7-T38N-R5W S8-T38N-R5W	11/17/2006
AMC378240 ↘	BG 41	MOHAVE CO.	2007011146	S10-T38N-R5W	11/17/2006
AMC378241 ↘	BG 43	MOHAVE CO.	2007011147	S10-T38N-R5W	11/17/2006
AMC378229 ←	BG 5	MOHAVE CO.	2007011150	S8-T38N-R5W	11/17/2006
AMC378246 ↘	BG 60	MOHAVE CO.	2007011105	S11-T38N-R5W	11/23/2006
AMC378248 ↘	BG 62	MOHAVE CO.	2007011107	S11-T38N-R5W	11/23/2006
AMC380767 ←	BG 9	MOHAVE CO.	2007024003	S8-T38N-R5W	2/18/2007
AMC379914 ↗	BG 93	MOHAVE CO.	2007019726	S7-T38N-R4W	12/6/2006
AMC379915 ↗	BG 94	MOHAVE CO.	2007019727	S7-T38N-R4W	12/6/2006
AMC379916 ↘	BG 95	MOHAVE CO.	2007019728	S7-T38N-R4W	12/5/2006
AMC379917 ↘	BG 96	MOHAVE CO.	2007019729	S7-T38N-R4W	12/5/2006
AMC380783 ←	BH 31	MOHAVE CO.	2007023923	S9-T38N-R5W	3/1/2007
AMC380785 ←	BH 33	MOHAVE CO.	2007023925	S9-T38N-R5W	3/1/2007
AMC375958 ↘	BHT 1	MOHAVE CO.	2006117857	S4-T35N-R5W	11/4/2006
AMC375959 ↘	BHT 2	MOHAVE CO.	2006117858	S4-T35N-R5W	11/4/2006
AMC379573 ←	BRC 11	MOHAVE CO.	2007017236	S20-T39N-R3W	1/25/2007
AMC379683 ←	BRC 15	MOHAVE CO.	2007018459	S29-T39N-R3W	2/3/2007
AMC379685 ←	BRC 17	MOHAVE CO.	2007018461	S29-T39N-R3W	2/3/2007
AMC379687 ↘	BRC 19	MOHAVE CO.	2007018463	S29-T39N-R3W	2/3/2007
AMC379688 ↘	BRC 20	MOHAVE CO.	2007018464	S30-T39N-R3W	2/3/2007
AMC379569 ←	BRC 7	MOHAVE CO.	2007017232	S20-T39N-R3W	1/25/2007
AMC379571 ←	BRC 9	MOHAVE CO.	2007017234	S20-T39N-R3W	1/25/2007
AMC374082 ↘	BTR 1	MOHAVE CO.	2006092403	S3-T38N-R4W	9/1/2006
AMC374083 ←	BTR 2	MOHAVE CO.	2006092404	S3-T38N-R4W	9/1/2006
AMC378369 ←	BURN 11	MOHAVE CO.	2007009788	S31-T39N-R3W	12/13/2006
AMC378371 ←	BURN 13	MOHAVE CO.	2007009790	S31-T39N-R3W	12/13/2006
AMC378373 ←	BURN 15	MOHAVE CO.	2007009792	S31-T39N-R3W	12/13/2006
AMC378399 ↘	BURN 41	MOHAVE CO.	2007009818	S31-T39N-R3W	12/13/2006
AMC378400 ↘	BURN 42	MOHAVE CO.	2007009819	S31-T39N-R3W	12/13/2006
AMC378403 ↘	BURN 45	MOHAVE CO.	2007009822	S31-T39N-R3W	12/13/2006
AMC378404 ↘	BURN 46	MOHAVE CO.	2007009823	S31-T39N-R3W	12/13/2006
AMC378405 ↘	BURN 47	MOHAVE CO.	2007009824	S31-T39N-R3W	12/13/2006
AMC378406 ↘	BURN 48	MOHAVE CO.	2007009825	S31-T39N-R3W	12/13/2006

RECEIVED
BLM STATE OFFICE
2018 AUG 20 P 3:04
PHOENIX ARIZONA

BLM CLAIM #	CLAIM NAME	COUNTY	CO REF	SEC-TWP-RANGE	LOC DATE
AMC378438 ←	BURN 80	MOHAVE CO.	2007009857	S31-T39N-R3W	12/14/2006
AMC378441 ↗	BURN 83	MOHAVE CO.	2007009860	S31-T39N-R3W	12/14/2006
AMC378442 ↗	BURN 84	MOHAVE CO.	2007009861	S31-T39N-R3W	12/14/2006
AMC378443 ↗	BURN 85	MOHAVE CO.	2007009862	S31-T39N-R3W	12/14/2006
AMC381725 ↗	CA 11	MOHAVE CO.	2007032406	S21-T38N-R4W	3/12/2007
AMC381724 ↗	CA 9	MOHAVE CO.	2007032405	S20-T38N-R4W	3/12/2007
AMC379420 ↗	CD 19	MOHAVE CO.	2007015274	S9-T38N-R4W	12/8/2006
AMC379421 ↗	CD 20	MOHAVE CO.	2007015275	S9-T38N-R4W	12/8/2006
AMC379422 ↗	CD 21	MOHAVE CO.	2007015276	S9-T38N-R4W	12/8/2006
AMC379423 ↗	CD 22	MOHAVE CO.	2007015277	S9-T38N-R4W	12/8/2006
AMC379427 ←	CD 28	MOHAVE CO.	2007015292	S9-T38N-R4W	12/8/2006
AMC381727 ←	GEN 10	MOHAVE CO.	2007032399	S6-T38N-R3W S31-T39N-R3W	4/2/2007
AMC379589 ↗	CF 20	MOHAVE CO.	2007017208	S4-T38N-R4W	12/4/2006
AMC379591 ↗	CF 22	MOHAVE CO.	2007017210	S4-T38N-R4W	12/4/2006
AMC379601 ↗	CG 45	MOHAVE CO.	2007017194	S34-T39N-R4W	12/2/2006
AMC379603 ↗	CG 47	MOHAVE CO.	2007017196	S34-T39N-R4W	12/2/2006
AMC379443 ←	CI 28	MOHAVE CO.	2007015260	S28-T39N-R4W	11/26/2006
AMC379445 ←	CI 30	MOHAVE CO.	2007015262	S28-T39N-R4W	11/26/2006
AMC373362 ←	CP 1	MOHAVE CO.	2006082025	S15-T36N-R4W	6/30/2006
AMC379930 ↗	CP 10	MOHAVE CO.	2007019742	S22-T36N-R4W	2/15/2007
AMC379931 ↗	CP 11	MOHAVE CO.	2007019743	S22-T36N-R4W	2/15/2007
AMC379932 ↗	CP 12	MOHAVE CO.	2007019744	S22-T36N-R4W	2/15/2007
AMC373363 ↗	CP 2	MOHAVE CO.	2006082026	S22-T36N-R4W	6/30/2006
AMC380816 ↗	EA 33	MOHAVE CO.	2007024033	S35-T37N-R6W S2-T36N-R6W	1/15/2007
AMC380818 ↗	EA 35	MOHAVE CO.	2007024035	S35-T37N-R6W	1/15/2007
AMC380832 ↗	EB 18	MOHAVE CO.	2007024018	S2-T36N-R6W S1-T36N-R6W	1/13/2007
AMC380834 ↗	EB 20	MOHAVE CO.	2007024020	S2-T36N-R6W S1-T36N-R6W	1/13/2007
AMC380838 ↗	EB 39	MOHAVE CO.	2007024043	S36-T37N-R6W S35-T37N-R6W	1/14/2007
AMC380840 ↗	EB 41	MOHAVE CO.	2007024045	S36-T37N-R6W S35-T37N-R6W	1/14/2007
AMC380849 ↗	ED 10	MOHAVE CO.	2007024049	S7-T36N-R5W	1/11/2007
AMC380848 ↗	ED 8	MOHAVE CO.	2007024048	S7-T36N-R5W	1/11/2007
AMC380862 ↗	EE 7	MOHAVE CO.	2007024052	S7-T36N-R5W	2/24/2007
AMC380863 ↗	EE 9	MOHAVE CO.	2007024053	S7-T36N-R5W	2/24/2007
AMC380870 ↗	EG 10	MOHAVE CO.	2007023891	S8-T36N-R5W S9-T36N-R5W	1/5/2007
AMC380872 ↗	EG 12	MOHAVE CO.	2007023893	S8-T36N-R5W S9-T36N-R5W	1/5/2007
AMC380879 ↗	EH 11	MOHAVE CO.	2007023900	S9-T36N-R5W	1/7/2007
AMC380880 ↗	EH 13	MOHAVE CO.	2007023901	S9-T36N-R5W	1/7/2007
AMC380881 ↗	EH 15	MOHAVE CO.	2007023902	S9-T36N-R5W S4-T36N-R5W	1/7/2007
AMC380888 ←	EH 50	MOHAVE CO.	2007023877	S33-T37N-R5W S28-T37N-R5W	1/6/2007
AMC380890 ↗	EH 52	MOHAVE CO.	2007023879	S28-T37N-R5W	1/6/2007
AMC380891 ↗	EI 5	MOHAVE CO.	2007023906	S9-T36N-R5W	1/1/2007

RECEIVED
BLM ARIZONA OFFICE
12/14/2006
2018 AUG 14 3:04
PHOENIX, ARIZONA

BLM CLAIM #	CLAIM NAME	COUNTY	CO REF	SEC-TWP-RANGE	LOC DATE
AMC380892 ←	EI 7	MOHAVE CO.	2007023907	S9-T36N-R5W	1/1/2007
AMC380906 ←	EK 30	MOHAVE CO.	2007023985	S2-T36N-R5W	12/30/2006
AMC380909 ←	EK 39	MOHAVE CO.	2007023975	S35-T37N-R5W S34-T37N-R5W	RECEIVED 2/30/2006
AMC380911 ←	EK 41	MOHAVE CO.	2007023977	S35-T37N-R5W S34-T37N-R5W	BLM ARIZONA OFFICE 2/30/2006
AMC379939 ↵	ER 3	MOHAVE CO.	2007019717	S16-T36N-R4W	2/17/2007
AMC379940 ↵	ER 4	MOHAVE CO.	2007019718	S16-T36N-R4W	2018 AUG 17 2007 3:04
AMC380467 ←	FA 42	MOHAVE CO.	2007022955	S34-T38N-R6W	1/20/2007
AMC380476 ↵	FA 60	MOHAVE CO.	2007022964	S27-T38N-R6W	1/21/2007
AMC380477 ↵	FA 62	MOHAVE CO.	2007022965	S27-T38N-R6W	1/21/2007
AMC380428 ↵	FA 77	MOHAVE CO.	2007022916	S22-T38N-R6W S21-T38N-R6W	1/21/2007
AMC380429 ↵	FA 79	MOHAVE CO.	2007022917	S22-T38N-R6W S21-T38N-R6W	1/21/2007
AMC380430 ↵	FA 81	MOHAVE CO.	2007022918	S22-T38N-R6W S21-T38N-R6W	1/21/2007
AMC380431 ↵	FA 83	MOHAVE CO.	2007022919	S22-T38N-R6W S21-T38N-R6W	1/21/2007
AMC380436 ←	FA 88	MOHAVE CO.	2007022924	S22-T38N-R6W	1/21/2007
AMC380438 ←	FA 90	MOHAVE CO.	2007022926	S15-T38N-R6W S22-T38N-R6W	1/21/2007
AMC380480 ↵	FB 41	MOHAVE CO.	2007022968	S34-T38N-R6W	1/19/2007
AMC380489 ↵	FB 59	MOHAVE CO.	2007022977	S27-T38N-R6W	1/21/2007
AMC380490 ↵	FB 61	MOHAVE CO.	2007022978	S27-T38N-R6W	1/21/2007
AMC381741 ↵	FD 39	MOHAVE CO.	2007032419	S35-T38N-R6W	1/17/2007
AMC381743 ↵	FD 41	MOHAVE CO.	2007032421	S35-T38N-R6W	1/17/2007
AMC381749 ↵	FD 47	MOHAVE CO.	2007032427	S35-T38N-R6W	1/24/2007
AMC381750 ↵	FD 48	MOHAVE CO.	2007032428	S35-T38N-R6W S36-T38N-R6W	1/24/2007
AMC381751 ↵	FD 49	MOHAVE CO.	2007032429	S35-T38N-R6W	1/24/2007
AMC381752 ↵	FD 50	MOHAVE CO.	2007032430	S35-T38N-R6W S36-T38N-R6W	1/24/2007
AMC380513 ↵	FD 63	MOHAVE CO.	2007023001	S26-T38N-R6W	1/17/2007
AMC380515 ↵	FD 65	MOHAVE CO.	2007023003	S26-T38N-R6W	1/17/2007
AMC380522 ↵	FD 72	MOHAVE CO.	2007023010	S23-T38N-R6W S25-T38N-R6W S26-T38N-R6W S24-T38N-R6W	1/17/2007
AMC380523 ↵	FD 73	MOHAVE CO.	2007023011	S23-T38N-R6W	1/19/2007
AMC380524 ↵	FD 74	MOHAVE CO.	2007023012	S23-T38N-R6W S24-T38N-R6W	1/19/2007
AMC380525 ↵	FD 75	MOHAVE CO.	2007023013	S23-T38N-R6W	1/19/2007
AMC380529 ↵	FD 79	MOHAVE CO.	2007023017	S23-T38N-R6W	1/19/2007
AMC380530 ↵	FD 80	MOHAVE CO.	2007023018	S23-T38N-R6W S24-T38N-R6W	1/19/2007
AMC380531 ↵	FD 81	MOHAVE CO.	2007023019	S23-T38N-R6W	1/19/2007
AMC380532 ↵	FD 82	MOHAVE CO.	2007023020	S23-T38N-R6W S24-T38N-R6W	1/19/2007
AMC380535 ←	FD 85	MOHAVE CO.	2007023023	S23-T38N-R6W	1/19/2007
AMC380537 ←	FD 87	MOHAVE CO.	2007023025	S23-T38N-R6W	1/19/2007
AMC381757 ←	FE 33	MOHAVE CO.	2007032435	S1-T37N-R6W	1/15/2007
AMC381759 ←	FE 35	MOHAVE CO.	2007032437	S1-T37N-R6W S36-T38N-R6W	1/15/2007
AMC380450 ↵	FE 90	MOHAVE CO.	2007022938	S13-T38N-R6W S24-T38N-R6W	1/19/2007
AMC380452 ←	FE 92	MOHAVE CO.	2007022940	S13-T38N-R6W	2/27/2007

BLM CLAIM #	CLAIM NAME	COUNTY	CO REF	SEC-TWP-RANGE	LOC DATE
AMC380457	FF 80	MOHAVE CO.	2007022945	S24-T38N-R6W S19-T38N-R6W	1/18/2007
AMC380458	FF 82	MOHAVE CO.	2007022946	S24-T38N-R6W S19-T38N-R6W	1/18/2007
AMC380462	FG 79	MOHAVE CO.	2007022950	S19-T38N-R5W	1/18/2007
AMC380463	FG 81	MOHAVE CO.	2007022951	S19-T38N-R5W	1/18/2007
AMC380589	FH 23	MOHAVE CO.	2007023077	S5-T37N-R5W S6-T37N-R5W	12/18/2006
AMC380590	FH 24	MOHAVE CO.	2007023078	S5-T37N-R5W	12/18/2006
AMC380635	FK 17	MOHAVE CO.	2007023123	S9-T37N-R5W	1/8/2007
AMC380636	FK 18	MOHAVE CO.	2007023124	S9-T37N-R5W S10-T37N-R5W	1/8/2007
AMC380637	FK 19	MOHAVE CO.	2007023125	S4-T37N-R5W	1/8/2007
AMC381774	FT 30	MOHAVE CO.	2007032390	S16-T38N-R4W	3/15/2006
AMC381775	FT 31	MOHAVE CO.	2007032391	S16-T38N-R4W	3/15/2006
AMC381776	FT 32	MOHAVE CO.	2007032392	S16-T38N-R4W	3/15/2006
AMC380656	GG 10	MOHAVE CO.	2007023144	S20-T38N-R4W	1/22/2007
AMC380659	GG 13	MOHAVE CO.	2007023147	S21-T38N-R4W S28-T38N-R4W	1/22/2007
AMC380660	GG 14	MOHAVE CO.	2007023148	S21-T38N-R4W	1/22/2007
AMC380569	GG 28	MOHAVE CO.	2007023057	S21-T38N-R4W	1/23/2007
AMC380570	GG 29	MOHAVE CO.	2007023058	S21-T38N-R4W S28-T38N-R4W S27-T38N-R4W S22-T38N-R4W	1/23/2007
AMC380571	GG 30	MOHAVE CO.	2007023059	S21-T38N-R4W S22-T38N-R4W	1/23/2007
AMC380573	GG 32	MOHAVE CO.	2007023061	S22-T38N-R4W	1/23/2007
AMC380543	GG 43	MOHAVE CO.	2007023031	S22-T38N-R4W S27-T38N-R4W	1/23/2007
AMC380544	GG 44	MOHAVE CO.	2007023032	S22-T38N-R4W	1/23/2007
AMC380547	GG 47	MOHAVE CO.	2007023035	S23-T38N-R4W S22-T38N-R4W S27-T38N-R4W S26-T38N-R4W	1/23/2007
AMC380548	GG 48	MOHAVE CO.	2007023036	S23-T38N-R4W S22-T38N-R4W	1/23/2007
AMC380549	GG 49	MOHAVE CO.	2007023037	S23-T38N-R4W S26-T38N-R4W	1/24/2007
AMC380550	GG 50	MOHAVE CO.	2007023038	S23-T38N-R4W	1/24/2007
AMC380551	GG 51	MOHAVE CO.	2007023039	S23-T38N-R4W S26-T38N-R4W	1/24/2007
AMC380553	GG 53	MOHAVE CO.	2007023041	S23-T38N-R4W S26-T38N-R4W	1/24/2007
AMC372118	HAV 11	MOHAVE CO.	2006061789	S33-T39N-R4W	5/1/2006
AMC372119	HAV 12	MOHAVE CO.	2006061790	S33-T39N-R4W	5/1/2006
AMC372120	HAV 13	MOHAVE CO.	2006061791	S33-T39N-R4W	5/1/2006
AMC372121	HAV 14	MOHAVE CO.	2006061792	S33-T39N-R4W	5/1/2006
AMC372149	HAV 42	MOHAVE CO.	2006061820	S33-T39N-R4W	5/2/2006
AMC372150	HAV 43	MOHAVE CO.	2006061821	S33-T39N-R4W	5/2/2006
AMC372151	HAV 44	MOHAVE CO.	2006061822	S33-T39N-R4W	5/2/2006
AMC372112	HAV 5	MOHAVE CO.	2006061783	S34-T39N-R4W	5/1/2006
AMC372113	HAV 6	MOHAVE CO.	2006061784	S34-T39N-R4W	5/1/2006
AMC372114	HAV 7	MOHAVE CO.	2006061785	S34-T39N-R4W	5/1/2006

RECEIVED
BLM AT SOUTHWEST OFFICE
2018 AUG 17 10:03:04
PHOENIX, ARIZONA

BLM CLAIM #	CLAIM NAME	COUNTY	CO REF	SEC-TWP-RANGE	LOC DATE
AMC372115	HAV 8	MOHAVE CO.	2006061786	S34-T39N-R4W	5/1/2006
AMC375614	HH 3	MOHAVE CO.	2006113464	S28-T36N-R5W	10/24/2006
AMC375616	HH 5	MOHAVE CO.	2006113466	S28-T36N-R5W	10/24/2006
AMC375617	HH 6	MOHAVE CO.	2006113467	S28-T36N-R5W S33-T36N-R5W	10/24/2006
AMC375618	HH 7	MOHAVE CO.	2006113468	S28-T36N-R5W S29-T36N-R5W	10/24/2006
AMC375619	HH 8	MOHAVE CO.	2006113469	S28-T36N-R5W S29-T36N-R5W S32-T36N-R5W S33-T36N-R5W	10/24/2006
AMC384460	INS 23	MOHAVE CO.	2007060090	S30-T36N-R5W	5/24/2007
AMC384462	INS 25	MOHAVE CO.	2007060092	S30-T36N-R5W	5/24/2007
AMC384463	INS 26	MOHAVE CO.	2007060093	S30-T36N-R5W	5/24/2007
AMC384464	INS 27	MOHAVE CO.	2007060094	S30-T36N-R5W S19-T36N-R5W	5/24/2007
AMC384465	INS 28	MOHAVE CO.	2007060095	S30-T36N-R5W S20-T36N-R5W S19-T36N-R5W S29-T36N-R5W	5/25/2007
AMC384482	INS 45	MOHAVE CO.	2007060112	S32-T36N-R5W	5/19/2007
AMC384483	INS 46	MOHAVE CO.	2007060113	S32-T36N-R5W	5/19/2007
AMC384490	INS 53	MOHAVE CO.	2007060120	S33-T36N-R5W S32-T36N-R5W	5/19/2007
AMC384491	INS 54	MOHAVE CO.	2007060121	S33-T36N-R5W	5/19/2007
AMC375113	JH 2	MOHAVE CO.	2006116750	S31-T36N-R4W	9/9/2006
AMC375114	JH 3	MOHAVE CO.	2006116751	S31-T36N-R4W	9/9/2006
AMC393693	KT 50	MOHAVE CO.	2008047944	S29-T38N-R5W	6/13/2008
AMC393695	KT 52	MOHAVE CO.	2008047946	S29-T38N-R5W	6/13/2008
AMC393704	KT 61	MOHAVE CO.	2008047955	S30-T38N-R5W	6/13/2008
AMC393705	KT 62	MOHAVE CO.	2008047956	S29-T38N-R5W	6/13/2008
AMC393706	KT 63	MOHAVE CO.	2008047957	S30-T38N-R5W	6/13/2008
AMC393707	KT 64	MOHAVE CO.	2008047958	S29-T38N-R5W	6/13/2008
AMC393708	KT 65	MOHAVE CO.	2008047959	S30-T38N-R5W	6/13/2008
AMC379607	LCF 1	MOHAVE CO.	2007017200	S20-T35N-R5W	2/7/2007
AMC379608	LCF 2	MOHAVE CO.	2007017201	S20-T35N-R5W	2/7/2007
AMC379609	LCF 3	MOHAVE CO.	2007017202	S20-T35N-R5W	2/7/2007
AMC379385	LR 1	MOHAVE CO.	2007015873	S31-T36N-R5W	1/31/2007
AMC378024	LR 11	MOHAVE CO.	2007010644	S30-T36N-R5W	2/1/2007
AMC378025	LR 12	MOHAVE CO.	2007010645	S30-T36N-R5W	2/1/2007
AMC379395	LR 19	MOHAVE CO.	2007015883	S31-T36N-R5W	2/7/2007
AMC379386	LR 2	MOHAVE CO.	2007015874	S31-T36N-R5W S30-T36N-R5W	1/31/2007
AMC379396	LR 20	MOHAVE CO.	2007015884	S31-T36N-R5W	2/7/2007
AMC379397	LR 21	MOHAVE CO.	2007015885	S31-T36N-R5W	2/7/2007
AMC379398	LR 22	MOHAVE CO.	2007015886	S30-T36N-R5W	2/7/2007
AMC379399	LR 23	MOHAVE CO.	2007015887	S30-T36N-R5W	2/7/2007
AMC379401	LR 25	MOHAVE CO.	2007015889	S30-T36N-R5W	2/7/2007
AMC379402	LR 26	MOHAVE CO.	2007015890	S30-T36N-R5W	2/7/2007
AMC379403	LR 27	MOHAVE CO.	2007015891	S30-T36N-R5W	2/7/2007

RECEIVED
BLM DISTRICT OFFICE
2018 AUG 7 P 3:04
PHOENIX ARIZONA

BLM CLAIM #	CLAIM NAME	COUNTY	CO REF	SEC-TWP-RANGE	LOC DATE
AMC379405	LR 29	MOHAVE CO.	2007015893	S30-T36N-R5W	2/7/2007
AMC379387	LR 3	MOHAVE CO.	2007015875	S31-T36N-R5W	1/31/2007
AMC379407	LR 31	MOHAVE CO.	2007015895	S25-T36N-R6W	2/7/2007
AMC379408	LR 32	MOHAVE CO.	2007015896	S25-T36N-R6W	2/7/2007
AMC379409	LR 33	MOHAVE CO.	2007015897	S25-T36N-R6W	2/7/2007
AMC379410	LR 34	MOHAVE CO.	2007015898	S25-T36N-R6W S24-T36N-R6W	2/7/2007
AMC379411	LR 35	MOHAVE CO.	2007015899	S30-T36N-R5W	2/7/2007
AMC379412	LR 36	MOHAVE CO.	2007015900	S30-T36N-R5W S19-T36N-R5W	2/7/2007
AMC379414	LR 38	MOHAVE CO.	2007015902	S30-T36N-R5W S19-T36N-R5W	2/7/2007
AMC379415	LR 39	MOHAVE CO.	2007015903	S31-T36N-R6W S6-T35N-R5W	2/7/2007
AMC379388	LR 4	MOHAVE CO.	2007015876	S31-T36N-R5W S30-T36N-R5W	1/31/2007
AMC379416	LR 40	MOHAVE CO.	2007015904	S31-T36N-R5W S6-T35N-R5W	2/7/2007
AMC379389	LR 5	MOHAVE CO.	2007015877	S31-T36N-R5W	1/31/2007
AMC379390	LR 6	MOHAVE CO.	2007015878	S31-T36N-R5W S30-T36N-R5W	1/31/2007
AMC379391	LR 7	MOHAVE CO.	2007015879	S31-T36N-R5W	1/31/2007
AMC379392	LR 8	MOHAVE CO.	2007015880	S31-T36N-R5W S30-T36N-R5W	1/31/2007
AMC375634	MRH 1	MOHAVE CO.	2006113438	S34-T36N-R5W	10/20/2006
AMC375635	MRH 2	MOHAVE CO.	2006113439	S34-T36N-R5W	10/20/2006
AMC379611	OLY 10	MOHAVE CO.	2007017176	S7-T35N-R4W	2/9/2007
AMC379612	OLY 11	MOHAVE CO.	2007017177	S7-T35N-R4W	2/9/2007
AMC379610	OLY 9	MOHAVE CO.	2007017175	S7-T35N-R4W	2/9/2007
AMC379710	QWP 1	MOHAVE CO.	2007018465	S20-T36N-R4W	2/20/2007
AMC379711	QWP 2	MOHAVE CO.	2007018466	S20-T36N-R4W	2/20/2007
AMC379712	QWP 3	MOHAVE CO.	2007018467	S20-T36N-R4W	2/20/2007
AMC379713	QWP 4	MOHAVE CO.	2007018468	S20-T36N-R4W	2/20/2007
AMC379714	QWP 5	MOHAVE CO.	2007018469	S20-T36N-R4W	2/20/2007
AMC379616	RCA 1	MOHAVE CO.	2007017213	S21-T36N-R5W	2/9/2007
AMC379617	RCA 2	MOHAVE CO.	2007017214	S21-T36N-R5W	2/9/2007
AMC379618	RCA 3	MOHAVE CO.	2007017215	S16-T36N-R5W	2/9/2007
AMC379619	RCA 4	MOHAVE CO.	2007017216	S16-T36N-R5W	2/9/2007
AMC373378	RDG 1	MOHAVE CO.	2006082041	S9-T36N-R4W	7/17/2006
AMC373379	RDG 2	MOHAVE CO.	2006082042	S16-T36N-R4W	7/17/2006
AMC375975	RLF 3	MOHAVE CO.	2006117865	S32-T36N-R5W	11/7/2006
AMC375976	RLF 4	MOHAVE CO.	2006117866	S31-T36N-R5W	11/7/2006
AMC375977	RLF 5	MOHAVE CO.	2006117867	S32-T36N-R5W	11/7/2006
AMC379418	RLF 6	MOHAVE CO.	2007015871	S31-T35N-R5W	2/8/2007
AMC379419	RLF 7	MOHAVE CO.	2007015872	S31-T35N-R5W	2/8/2007
AMC367002	RM 3	MOHAVE CO.	2005086078	S6-T37N-R4W	7/5/2005
AMC367003	RM 4	MOHAVE CO.	2005086079	S6-T37N-R4W	7/5/2005
AMC366091	ROCK 1	MOHAVE CO.	2005044402	S28-T39N-R3W	4/14/2005
AMC366092	ROCK 2	MOHAVE CO.	2005044403	S28-T39N-R3W	4/14/2005

RECEIVED
BLM AZ STATE OFFICE
2018 AUG 27 3:00
PHOENIX ARIZONA

BLM CLAIM #	CLAIM NAME	COUNTY	CO REF	SEC-TWP-RANGE	LOC DATE
AMC366093	ROCK 3	MOHAVE CO.	2005044404	S28-T39N-R3W	4/14/2005
AMC366094	ROCK 4	MOHAVE CO.	2005044405	S28-T39N-R3W	4/14/2005
AMC366095	ROCK 5	MOHAVE CO.	2005044406	S28-T39N-R3W	4/14/2005
AMC366096	ROCK 6	MOHAVE CO.	2005044407	S28-T39N-R3W	4/14/2005
AMC373504	SH 14	MOHAVE CO.	2006085943	S21-T39N-R4W	7/28/2006
AMC373505	SH 15	MOHAVE CO.	2006085944	S21-T39N-R4W	7/28/2006
AMC380974	SH 22	MOHAVE CO.	2007023933	S21-T39N-R4W	2/1/2007
AMC380975	SH 23	MOHAVE CO.	2007023934	S21-T39N-R4W S28-T39N-R4W	2/1/2007
AMC375122	SPG 1	MOHAVE CO.	2006116759	S25-T37N-R4W	9/16/2006
AMC375123	SPG 2	MOHAVE CO.	2006116760	S25-T37N-R4W	9/16/2006
AMC375124	SPG 3	MOHAVE CO.	2006116761	S25-T37N-R4W	9/16/2006
AMC379625	SS 10	MOHAVE CO.	2007017184	S6-T35N-R4W	2/12/2007
AMC379623	SS 8	MOHAVE CO.	2007017182	S6-T35N-R4W	2/12/2007
AMC379624	SS 9	MOHAVE CO.	2007017183	S6-T35N-R4W	2/12/2007
AMC375125	STH 1	MOHAVE CO.	2006116762	S20-T36N-R4W	9/23/2006
AMC380976	STH 3	MOHAVE CO.	2007024062	S20-T36N-R4W	2/27/2007
AMC380977	STH 4	MOHAVE CO.	2007024063	S20-T36N-R4W	2/27/2007
AMC380978	STH 5	MOHAVE CO.	2007024064	S20-T36N-R4W	2/27/2007
AMC378055	SVN 102	MOHAVE CO.	2007010775	S23-T38N-R5W S24-T38N-R5W	11/11/2006
AMC378057	SVN 104	MOHAVE CO.	2007010777	S23-T38N-R5W S24-T38N-R5W	11/11/2006
AMC378076	SVN 123	MOHAVE CO.	2007010796	S13-T38N-R5W S24-T38N-R5W S18-T38N-R4W	11/17/2006
AMC378078	SVN 125	MOHAVE CO.	2007010798	S24-T38N-R5W S19-T38N-R4W	11/17/2006
AMC371662	SVN 16	MOHAVE CO.	2006047679	S13-T38N-R5W	4/7/2006
AMC371663	SVN 17	MOHAVE CO.	2006047680	S13-T38N-R5W	4/7/2006
AMC371677	SVN 31	MOHAVE CO.	2006047694	S13-T38N-R5W	4/8/2006
AMC373822	SVN 55	MOHAVE CO.	2006093253	S14-T38N-R5W	8/5/2006
AMC373839	SVN 72	MOHAVE CO.	2006093270	S14-T38N-R5W	8/5/2006
AMC378026	SVN 73	MOHAVE CO.	2007010746	S14-T38N-R5W	11/15/2006
AMC378027	SVN 74	MOHAVE CO.	2007010747	S14-T38N-R5W	11/15/2006
AMC378042	SVN 89	MOHAVE CO.	2007010762	S14-T38N-R5W	11/11/2006
AMC369664	TG 10	MOHAVE CO.	2006020946	S30-T38N-R4W	12/16/2005
AMC369670	TG 16	MOHAVE CO.	2006020952	S30-T38N-R4W	12/17/2005
AMC369671	TG 17	MOHAVE CO.	2006020953	S30-T38N-R4W	12/17/2005
AMC369662	TG 8	MOHAVE CO.	2006020944	S30-T38N-R4W	12/16/2005
AMC370019	TR 22	MOHAVE CO.	2006021005	S26-T38N-R5W	2/3/2006
AMC370020	TR 23	MOHAVE CO.	2006021006	S26-T38N-R5W	2/3/2006
AMC375127	TU 1	MOHAVE CO.	2006116764	S24-T36N-R5W	9/21/2006
AMC375128	TU 2	MOHAVE CO.	2006116765	S25-T36N-R5W	9/21/2006
AMC375978	TWO 1	MOHAVE CO.	2006117847	S11-T37N-R6W	11/9/2006
AMC379715	TWO 11	MOHAVE CO.	2007018430	S14-T37N-R6W	2/17/2007

RECEIVED
BLM STATE OFFICE
2018 AUG 20 3:05
PHOENIX, ARIZONA

BLM CLAIM #	CLAIM NAME	COUNTY	CO REF	SEC-TWP-RANGE	LOC DATE
AMC379716	TWO 12	MOHAVE CO.	2007018431	S14-T37N-R6W	2/17/2007
AMC379717	TWO 13	MOHAVE CO.	2007018432	S14-T37N-R6W	2/17/2007
AMC379718	TWO 14	MOHAVE CO.	2007018433	S14-T37N-R6W	2/17/2007
AMC384509	URN 1	MOHAVE CO.	2007060129	S32-T39N-R3W	6/19/2007
AMC384510	URN 2	MOHAVE CO.	2007060130	S32-T39N-R3W	6/19/2007
AMC384511	URN 3	MOHAVE CO.	2007060131	S32-T39N-R3W	6/19/2007
AMC384512	USH 1	MOHAVE CO.	2007060126	S30-T38N-R3W	6/18/2007
AMC384513	USH 2	MOHAVE CO.	2007060127	S30-T38N-R3W	6/18/2007
AMC384514	USH 3	MOHAVE CO.	2007060128	S30-T38N-R3W	6/18/2007
AMC380979	WB 1	MOHAVE CO.	2007023929	S11-T36N-R4W	4/26/2007
AMC380980	WB 2	MOHAVE CO.	2007023930	S11-T36N-R4W	4/26/2007
AMC383152	WB 23	MOHAVE CO.	2007045286	S22-T38N-R5W	5/25/2005
AMC368259	YS 5	MOHAVE CO.	2005109385	S17-T38N-R5W	9/8/2005
AMC368260	YS 6	MOHAVE CO.	2005109386	S17-T38N-R5W	9/8/2005
AMC416896	NA 1	MOHAVE CO.	2012035977	S27-T41N-R9W	6/27/2012
AMC416897	NA 2	MOHAVE CO.	2012035978	S26,27-T41N-R9W	6/27/2012
AMC416898	LR 1	MOHAVE CO.	2012035979	S3,10-T39N-R9W	6/27/2012
AMC416899	LR 2	MOHAVE CO.	2012035980	S10-T39N-R9W	6/27/2012
AMC416900	NV 1	MOHAVE CO.	2012035981	S9-T39N-R9W	6/27/2012
AMC416901	NV 2	MOHAVE CO.	2012035982	S9-T39N-R9W	6/27/2012
AMC416902	WL 1	MOHAVE CO.	2012035983	S28-T40N-R9W	6/30/2012
AMC416903	WL 2	MOHAVE CO.	2012035984	S28,29-T40N-R9W	6/30/2012
AMC364456	CLAY 1	MOHAVE CO.	2005016377	S10-T37N-R4W	12/1/2004
AMC365295	CP 1	MOHAVE CO.	2005045026	S20-T36N-R6W	2/5/2005
AMC371449	DS 1	MOHAVE CO.	2006038494	S16-T38N-R4W	1/7/2006
AMC367872	EZ 113	MOHAVE CO.	2005124935	S3-T37N-R6W	9/27/2005
AMC367677	EZ 114	MOHAVE CO.	2005112023	S10-T37N-R6W	9/8/2005
AMC367056	EZ 6	MOHAVE CO.	2005091188	S35-T38N-R6W	7/16/2005
AMC367055	EZ 7	MOHAVE CO.	2005091187	S35-T38N-R6W	7/23/2005
AMC369489	FT3	MOHAVE CO.	2006007041	S13-T38N-R4W	1/12/2006
AMC365930	JH 3239	MOHAVE CO.	2005055852	S14,15-T35N-R5W	3/31/2005
AMC365931	JH 3241	MOHAVE CO.	2005055853	S14,15-T35N-R5W	3/31/2005
AMC365932	JH 3243	MOHAVE CO.	2005055854	S14,15-T35N-R5W	3/31/2005
AMC364457	JH 3459	MOHAVE CO.	2005016369	S13-T35N-R5W	12/10/2004
AMC364334	JH 3460	MOHAVE CO.	2005011237	S13-T35N-R5W S18-T35N-R4W	11/20/2004
AMC364458	JH 3461	MOHAVE CO.	2005016370	S13-T35N-R5W	12/10/2004
AMC364335	JH 3462	MOHAVE CO.	2005011238	S13-T35N-R5W S18-T35N-R4W	11/18/2004
AMC364459	JH 3463	MOHAVE CO.	2005016371	S12,13-T35N-R5W	12/10/2004
AMC364460	JH 3464	MOHAVE CO.	2005016372	S7,18-T35N-R4W S12,13-T35N-R5W	12/10/2004
AMC364461	JH 3465	MOHAVE CO.	2005016373	S12-T35N-R5W	12/10/2004
AMC364462	JH 3466	MOHAVE CO.	2005016374	S7-T35N-R4W S12-T35N-R5W	12/10/2004

RECEIVED
BLM AZ STATE OFFICE
2018 AUG 11 3:05
PHOENIX ARIZONA

BLM CLAIM #	CLAIM NAME	COUNTY	CO REF	SEC-TWP-RANGE	LOC DATE
AMC364463	JH 3467	MOHAVE CO.	2005016375	S12-T35N-R5W	12/10/2004
AMC364464	JH 3468	MOHAVE CO.	2005016376	S7-T35N-R4W S12-T35N-R5W	12/10/2004
AMC365933	June 76	MOHAVE CO.	2005055858	S16-T35N-R6W	5/5/2005
AMC365102	LEDGE 1	MOHAVE CO.	2005037540	S5-T38N-R3W	1/18/2005
AMC366275	MOAP 6	MOHAVE CO.	2005066803	S34-T38N-R5W	3/31/2005
AMC366277	MOAP 8	MOHAVE CO.	2005066805	S34-T38N-R5W	3/31/2005
AMC367874	NATE 1	MOHAVE CO.	2005082145	S8-T36N-R5W	10/5/2005
AMC367679	PM 2	MOHAVE CO.	2005112022	S2,3-T37N-R6W	9/8/2005
AMC367057	SIMPLE 1	MOHAVE CO.	2005091190	S1-T37N-R6W S36-T38N-R6W	7/23/2005
AMC369490	SP1	MOHAVE CO.	2006007040	S25-T38N-R5W S30-T38N-R4W	1/12/2006
AMC364753	STAR 1	MOHAVE CO.	2005027128	S11-T36N-R5W	2/23/2005
AMC364466	SUNSHINE 1	MOHAVE CO.	2005016379	S14-T37N-R4W	12/27/2004
AMC367680	WP 1	MOHAVE CO.	2005112026	S20-T36N-R4W	9/29/2005
AMC373990	FT#14	MOHAVE CO.	2006090631	S18-T38N-R3W	9/9/2006
AMC373991	FT#15	MOHAVE CO.	2006090632	S18-T38N-R3W	9/9/2006
AMC373992	FT#16	MOHAVE CO.	2006090633	S17, 18-T38N-R3W	9/9/2006
AMC373993	FT#17	MOHAVE CO.	2006090634	S17, 18-T38N-R3W	9/9/2006
AMC375670	FT#18	MOHAVE CO.	2006114283	S7,18-T38N-R3W	9/9/2006
AMC375671	FT#19	MOHAVE CO.	2006114284	S18-T38N-R3W	9/9/2006
AMC373994	FT#20	MOHAVE CO.	2006090635	S7-T38N-R3W	9/9/2006
AMC373995	FT#21	MOHAVE CO.	2006090636	S7-T38N-R3W	9/9/2006
AMC374000	RC#2	MOHAVE CO.	2006093275	S3-T36N-R5W	9/14/2006
AMC374001	RC#3	MOHAVE CO.	2006093276	S3-T36N-R5W	9/14/2006
AMC374002	RC#4	MOHAVE CO.	2006093277	S3-T36N-R5W	9/14/2006
AMC374003	RC#5	MOHAVE CO.	2006093278	S3-T36N-R5W	9/14/2006
AMC375320	GS#68	MOHAVE CO.	2006111020	S25-T37N-R4W	11/13/2006
AMC375321	GS#69	MOHAVE CO.	2006111021	S25-T37N-R4W	11/13/2006
AMC385031	GS#64	MOHAVE CO.	2007068206	S25-T37N-R4W	7/13/2007
AMC385033	GS#66	MOHAVE CO.	2007068208	S25-T37N-R4W	7/13/2007
AMC385032	GS#65	MOHAVE CO.	2007068207	S25-T37N-R4W	7/14/2007
AMC385034	GS#67	MOHAVE CO.	2007068209	S25-T37N-R4W	7/14/2007

RECEIVED
BLM STATE OFFICE
2018 AUG 07 P 3:05
PHOENIX ARIZONA

Total 467 claims

PRESS FIRMLY TO SEAL

PRESS FIRMLY TO SEAL



1006



85004

U.S. POSTAGE
PAID
PINETOP, AZ
85935
AUG 08 18
AMOUNT
\$6.70
R2304W119398-03

PRIORITY[®] ★ MAIL ★

- DATE OF DELIVERY SPECIFIED*
- USPS TRACKING™ INCLUDED*
- INSURANCE INCLUDED*

PICKUP AVAILABLE

* Domestic only

RECEIVED
BLM AZ STATE OFFICE

2018 AUG - 7 P 3:03

PHOENIX, ARIZONA

WHEN USED INTERNATIONALLY,
A CUSTOMS DECLARATION
LABEL MAY BE REQUIRED.

PRIORITY[®] ★ MAIL ★



VISIT US AT USPS.COM[®]
ORDER FREE SUPPLIES ONLINE

FROM:

PLS
1831 W LATANIA PL.
TUCSON AZ 85737

TO: BLM - ARIZONA STATE
OFFICE

1 NORTH CENTRAL AVE.
SUITE 800
PHOENIX AZ 85004-4427

Label 228, March 2016

FOR DOMESTIC AND INTERNATIONAL USE

Expected Delivery Day: 08/07/2018

USPS TRACKING NUMBER



9505 5122 5077 8218 1131 98

VISIT US AT USPS.COM[®]
ORDER FREE SUPPLIES ONLINE



This packaging is the property of the U.S. Postal Service[®] and is provided solely for use in sending Priority Mail[®] shipments. Misuse may be a violation of federal law. This packaging is not for resale. EPI4F © U.S. Postal Service; July 2013. All rights reserved.

This envelope is made from post-consumer waste. Please recycle - again.

United States Department of the Interior
Bureau of Land Management
 DIV OF LANDS, MINRLS & ENERGY
 ONE N CENTRAL AVE
 PHOENIX, AZ 85004 -4427
 Phone: 602-417-9200

Receipt

No: 4230110

Transaction #: 4345385	
Date of Transaction: 08/08/2018	
CUSTOMER:	
METAMIN ENTERPRISES US INC 408-1199 PENDER ST W VANCOUVER, BC V6E 2R1 CA	

LINE #	QTY	DESCRIPTION	REMARKS	UNIT PRICE	TOTAL
1	1.00	LOCATABLE MINERALS / MINING CLAIMS- NOT NEW-UNADJUD, ONE AUTH NO. ONLY / MINING CLAIM MONEY RECEIVED CASES: AMC379000/\$72385.00	2019 MAINT (467)	- n/a -	72385.00
TOTAL:					\$72,385.00

PAYMENT INFORMATION			
1	AMOUNT:	72385.00	POSTMARKED: N/A
	TYPE:	CHECK	RECEIVED: 08/07/2018
	CHECK NO:	1375	
	NAME:	METAMIN ENTERPRISES US INC PO BOX 388 460 E 300 S KANAB UT 84741 US	

REMARKS
SEND PROCESSED DOCS TO PEAKE LAND SERVICES LLC (AGENT).

This receipt was generated by the automated BLM Collections and Billing System and is a paper representation of a portion of the official electronic record contained therein.

365098 ~~0180275~~
366274 371647
367675 ~~0178155~~
367055 369650
369489 369969
364752 375958
373982 379681
375666 383111
375255 384443
385002 368240
416896
364456
365295
371449
367871
365929
364334

379681
378359
381714
379420
373362
380426
372108
375604
384443
375112
393692
379364
366988
373491
366091
375112

328027
247797
378995
368813
381882
366735
379278
377880
378256
377228
380735
368688
373765
378183
379907
381714
379563

ENTERED
AUG 21 2017
BY: RAM



Land Services LLC

11874 N Staghorn Pl
Tucson, AZ 85737

575-336-7813 – Office

720-212-7583 - Cell

gordon@peakelandservices.com

August 14, 2017

Bureau of Land Management
Arizona State Office
One North Central Avenue, Suite 800
Phoenix, Arizona 85004-4427

VIA: USPS Priority Mail

RE: 7 Shine and 23 MOO Claims – 2018 Maintenance Fees

Dear Sir or Madam,

Enclosed is check #3280 in amount of \$4,650.00 (30 claims X \$155/claim = \$4,650) for claim year 2018.

This letter is evidence of the owner's, Tigris Uranium U.S. Corp's, intention to hold such claims listed on the attached Exhibits A through the assessment year ending on September 1, 2018.

Please return receipts and date stamped copies to me at the above address. If you have any questions concerning this filing please call me at the number listed above.

Sincerely,

Gordon Peake, Agent for
Tigris Uranium U.S. Corp.

RECEIVED
2017 AUG 15 P 3:02
PHOENIX, ARIZONA

3940439

EXHIBIT A

Tigris Uranium U.S. Corp
2017 - 2018 Claim Maintenance Filing

<u>Claim Name</u>	<u>BLM Serial No</u>	<u>County</u>	<u>Rec Book:Page</u>	<u>TWSP</u>	<u>RNG</u>	<u>Sec</u>
Shine 1	AMC 328027 7	Mohave	2287;416	40N	6W	1
Shine 2	AMC 328028	Mohave	2287;417	40N	6W	1
Shine 3	AMC 328029	Mohave	2287;418	40N	6W	1
Shine 4	AMC 328030	Mohave	2287;419	40N	6W	1
Shine 5	AMC 328031	Mohave	2287;420	40N	6W	1
Shine 6	AMC 328032	Mohave	2287;421	40N	6W	1
Shine 7	AMC 328033 J	Mohave	2287;422	40N	6W	1

Total Shine Claims = 7

<u>Claim Name</u>	<u>BLM Serial No</u>	<u>County</u>	<u>Rec Book:Page</u>	<u>TWSP</u>	<u>RNG</u>	<u>Sec</u>
MOO 46	AMC 247799 7	Mohave	0;1168;417	40N	6W	24
MOO 47	AMC 247800 J	Mohave	0;1168;419	40N	6W	24
MOO 57	AMC 247810 7	Mohave	0;1168;439	40N	6W	24
MOO 58	AMC 247811	Mohave	0;1168;441	40N	6W	24
MOO 59	AMC 247812	Mohave	0;1168;443	40N	6W	13,24
MOO 60	AMC 247813	Mohave	0;1168;445	40N	6W	13,24
MOO 61	AMC 247814	Mohave	0;1168;447	40N	6W	13,24
MOO 62	AMC 247815	Mohave	0;1168;449	40N	6W	13,24
MOO 63	AMC 247816 J	Mohave	0;1168;451	40N	6W	13,24
MOO 85	AMC 247821 7	Mohave	0;1168;461	40N	6W	13
MOO 86	AMC 247822	Mohave	0;1168;463	40N	6W	13
MOO 87	AMC 247823	Mohave	0;1168;465	40N	6W	13
MOO 88	AMC 247824 J	Mohave	0;1168;467	40N	6W	13
MOO 113	AMC 247829 7	Mohave	0;1168;477	40N	6W	13
MOO 114	AMC 247830 J	Mohave	0;1168;479	40N	6W	13
MOO 117	AMC 247833 7	Mohave	0;1168;485	40N	6W	12
MOO 118	AMC 247834	Mohave	0;1168;487	40N	6W	12
MOO 119	AMC 247835 J	Mohave	0;1168;489	40N	6W	12,13
MOO 146	AMC 247842 7	Mohave	0;1168;503	40N	6W	12
MOO 147	AMC 247843	Mohave	0;1168;505	40N	6W	12
MOO 148	AMC 247844	Mohave	0;1168;507	40N	6W	12
MOO 149	AMC 247845	Mohave	0;1168;509	40N	6W	12
MOO 150	AMC 247846 J	Mohave	0;1168;511	40N	5&6W	7 & 12

Total Moo Claims = 23

RECEIVED
 2017 AUG 15 P 3:02
 ARIZONA



Land Services LLC

11874 N Staghorn Pl
Tucson, AZ 85737

575-336-7813 – Office

720-212-7583 - Cell

gordon@peaklandservices.com

August 14, 2017

Bureau of Land Management
Arizona State Office
One North Central Avenue, Suite 800
Phoenix, Arizona 85004-4427

VIA: USPS Priority Mail

RE: 467 Various Claims – 2018 Maintenance Fees

RECEIVED
2017 AUG 15 P 3:00
PHOENIX, ARIZONA

Dear Sir or Madam,

Enclosed is check #3281 in amount of \$72,385.00 (467 claims X \$155/claim = \$72,385) for claim year 2018.

This letter is evidence of the owner, Metamin Enterprises US Inc's, intention to hold such claims listed on the attached Exhibits A through the assessment year ending on September 1, 2018.

Please return receipts and date stamped copies to me at the above address. If you have any questions concerning this filing please call me at the number listed above.

Sincerely,

Gordon Peake, Agent for
Metamin Enterprises US Inc.

METAMIN ENTERPRISES US INC

EXHIBIT A

2017 - 2018 Claim Maintenance - Arizona

BLM CLAIM #	CLAIM NAME	COUNTY	CO REF	SEC-TWP-RANGE	LOC DATE
AMC379000 7	DG 3	COCONINO	3424813	S13-T39N-R3W S24-T39N-R3W	11/15/2006
AMC379001 J	DG 4	COCONINO	3424814	S13-T39N-R3W	11/15/2006
AMC368813 -	G 1	COCONINO	3360079	S11-T38N-R3W	12/5/2005
AMC368815 -	KANAB EAST 1	COCONINO	3360078	S16,21-T38N-R3W	10/7/2005
AMC381885 -	RUN #1	COCONINO	3433423	S13-T41N-R2W	1/18/2007
AMC366736 -	SM 1	COCONINO	33334293	S5-T39N-R2W	5/27/2005
AMC379294 7	AB 52	MOHAVE CO.	2007014322	S22-T35N-R5W S15-T35N-R5W	12/14/2006
AMC379295	AB 53	MOHAVE CO.	2007014323	S23-T35N-R5W	12/14/2006
AMC379296 J	AB 55	MOHAVE CO.	2007014324	S23-T35N-R5W	12/14/2006
AMC377880 7	AB 68	MOHAVE CO.	2007010680	S23-T35N-R5W S14-T35N-R5W	12/13/2006
AMC377881	AB 70	MOHAVE CO.	2007010681	S23-T35N-R5W S14-T35N-R5W S13-T35N-R5W S24-T35N-R5W	12/13/2006
AMC377882 J	AB 72	MOHAVE CO.	2007010682	S24-T35N-R5W S13-T35N-R5W	12/13/2006
AMC377884 -	AB 74	MOHAVE CO.	2007010684	S24-T35N-R5W S13-T35N-R5W	12/13/2006
AMC377886 -	AB 76	MOHAVE CO.	2007010686	S24-T35N-R5W S13-T35N-R5W	12/13/2006
AMC377888 -	AB 78	MOHAVE CO.	2007010688	S24-T35N-R5W S13-T35N-R5W	12/13/2006
AMC377890 -	AB 80	MOHAVE CO.	2007010690	S24-T35N-R5W S13-T35N-R5W	12/13/2006
AMC377892 -	AB 82	MOHAVE CO.	2007010692	S24-T35N-R5W S13-T35N-R5W	12/13/2006
AMC377894 -	AB 84	MOHAVE CO.	2007010694	S24-T35N-R5W S13-T35N-R5W	12/13/2006
AMC377907 7	AC 75	MOHAVE CO.	2007010707	S13-T35N-R5W	11/21/2006
AMC377908	AC 77	MOHAVE CO.	2007010708	S13-T35N-R5W	11/21/2006
AMC377909	AC 79	MOHAVE CO.	2007010709	S13-T35N-R5W	11/21/2006
AMC377910	AC 81	MOHAVE CO.	2007010710	S13-T35N-R5W	11/21/2006
AMC377911	AC 83	MOHAVE CO.	2007010711	S13-T35N-R5W	11/21/2006
AMC377912	AC 85	MOHAVE CO.	2007010712	S13-T35N-R5W	11/21/2006
AMC377913 J	AC 87	MOHAVE CO.	2007010713	S13-T35N-R5W S18-T35N-R4W	11/21/2006
AMC377916 7	AC 93	MOHAVE CO.	2007010716	S18-T35N-R4W	11/21/2006
AMC377917 J	AC 95	MOHAVE CO.	2007010717	S18-T35N-R4W	12/14/2006
AMC377950 -	AE 72	MOHAVE CO.	2007010604	S12-T35N-R5W	11/10/2006
AMC377951	AE 74	MOHAVE CO.	2007010605	S12-T35N-R5W	11/10/2006
AMC377952	AE 75	MOHAVE CO.	2007010606	S12-T35N-R5W	11/10/2006
AMC377953	AE 76	MOHAVE CO.	2007010607	S12-T35N-R5W	11/10/2006
AMC377954	AE 77	MOHAVE CO.	2007010608	S12-T35N-R5W	11/10/2006
AMC377955 J	AE 78	MOHAVE CO.	2007010609	S12-T35N-R5W	11/10/2006

RECEIVED
 METAMIN ENTERPRISES
 11/21/2006

BLM CLAIM #	CLAIM NAME	COUNTY	CO REF	SEC-TWP-RANGE	LOC DATE
AMC378256	AF 33	MOHAVE CO.	2007011799	S9-T35N-R5W	2/3/2007
AMC378257	AF 34	MOHAVE CO.	2007011800	S4-T35N-R5W	2/4/2007
AMC378258	AF 35	MOHAVE CO.	2007011801	S3-T35N-R5W	11/11/2006
AMC378259	AF 36	MOHAVE CO.	2007011802	S3-T35N-R5W	11/11/2006
AMC378260	AF 37	MOHAVE CO.	2007011803	S3-T35N-R5W	11/11/2006
AMC377948	AF 55	MOHAVE CO.	2007010602	S11-T35N-R5W S2-T35N-R5W	11/11/2006
AMC377949	AF 57	MOHAVE CO.	2007010603	S11-T35N-R5W S2-T35N-R5W	11/11/2006
AMC378263	AG 38	MOHAVE CO.	2007011769	S3-T35N-R5W	11/19/2006
AMC378264	AG 40	MOHAVE CO.	2007011770	S3-T35N-R5W	11/19/2006
AMC377228	AH 14	MOHAVE CO.	2007004029	S32-T36N-R5W	11/19/2006
AMC377229	AH 16	MOHAVE CO.	2007004030	S32-T36N-R5W	11/19/2006
AMC377230	AH 18	MOHAVE CO.	2007004031	S32-T36N-R5W	11/19/2006
AMC378269	AH 37	MOHAVE CO.	2007011775	S34-T36N-R5W	11/19/2006
AMC378270	AH 39	MOHAVE CO.	2007011776	S34-T36N-R5W	2/4/2007
AMC377969	AH 4	MOHAVE CO.	2007010647	S32-T36N-R5W	11/19/2006
AMC378274	AH 44	MOHAVE CO.	2007011780	S34-T36N-R5W	2/4/2007
AMC378275	AH 45	MOHAVE CO.	2007011781	S34-T36N-R5W	11/18/2006
AMC378276	AH 46	MOHAVE CO.	2007011782	S34-T36N-R5W	11/18/2006
AMC377970	AH 6	MOHAVE CO.	2007010648	S32-T36N-R5W	11/19/2006
AMC377971	AH 8	MOHAVE CO.	2007010649	S32-T36N-R5W	11/19/2006
AMC377231	AI 13	MOHAVE CO.	2007004032	S32-T36N-R5W	11/18/2006
AMC377232	AI 15	MOHAVE CO.	2007004033	S32-T36N-R5W	11/18/2006
AMC377977	AI 16	MOHAVE CO.	2007010655	S32-T36N-R5W S29-T36N-R5W	11/18/2006
AMC377233	AI 17	MOHAVE CO.	2007004034	S32-T36N-R5W	11/18/2006
AMC377978	AI 18	MOHAVE CO.	2007010656	S32-T36N-R5W S29-T36N-R5W	11/18/2006
AMC377979	AI 19	MOHAVE CO.	2007010657	S33-T36N-R5W	11/18/2006
AMC377980	AI 21	MOHAVE CO.	2007010658	S33-T36N-R5W	11/18/2006
AMC380740	AI 23	MOHAVE CO.	2007023943	S33-T36N-R5W	2/27/2007
AMC378287	AI 41	MOHAVE CO.	2007011793	S34-T36N-R5W	2/4/2007
AMC378288	AI 42	MOHAVE CO.	2007011794	S34-T36N-R5W S27-T36N-R5W	11/18/2006
AMC378289	AI 43	MOHAVE CO.	2007011795	S34-T36N-R5W	11/13/2006
AMC378290	AI 44	MOHAVE CO.	2007011796	S34-T36N-R5W	11/13/2006
AMC377983	AI 63	MOHAVE CO.	2007010624	S35-T36N-R5W	11/13/2006
AMC377984	AI 64	MOHAVE CO.	2007010625	S35-T36N-R5W S26-T36N-R5W	11/13/2006
AMC377985	AI 65	MOHAVE CO.	2007010626	S35-T36N-R5W	11/13/2006
AMC377986	AI 66	MOHAVE CO.	2007010627	S35-T36N-R5W S26-T36N-R5W	11/13/2006
AMC378293	AI 92	MOHAVE CO.	2007011750	S31-T36N-R4W	2/2/2007
AMC378294	AI 94	MOHAVE CO.	2007011751	S30-T36N-R4W	2/2/2007
AMC378313	AJ 104	MOHAVE CO.	2007011765	S30-T36N-R4W	11/17/2006
AMC377994	AJ 15	MOHAVE CO.	2007010661	S29-T36N-R5W	11/11/2006
AMC377996	AJ 17	MOHAVE CO.	2007010663	S29-T36N-R5W	11/11/2006
AMC377989	AJ 2	MOHAVE CO.	2007010638	S29-T36N-R5W	11/11/2006

RECEIVED
 FEDERAL BUREAU OF LAND MANAGEMENT
 PHOENIX, ARIZONA

BLM CLAIM #	CLAIM NAME	COUNTY	CO REF	SEC-TWP-RANGE	LOC DATE
AMC377999	AJ 22	MOHAVE CO.	2007010666	S28-T36N-R5W	11/7/2006
AMC378000	AJ 24	MOHAVE CO.	2007010667	S28-T36N-R5W	11/7/2006
AMC377990	AJ 4	MOHAVE CO.	2007010639	S29-T36N-R5W	11/11/2006
AMC377991	AJ 6	MOHAVE CO.	2007010640	S29-T36N-R5W	11/11/2006
AMC378001	AJ 65	MOHAVE CO.	2007010630	S26-T36N-R5W	11/17/2006
AMC378003	AJ 67	MOHAVE CO.	2007010632	S26-T36N-R5W	11/17/2006
AMC378004	AJ 68	MOHAVE CO.	2007010633	S26-T36N-R5W	11/17/2006
AMC378005	AJ 69	MOHAVE CO.	2007010634	S26-T36N-R5W	11/17/2006
AMC378006	AJ 70	MOHAVE CO.	2007010635	S26-T36N-R5W	11/17/2006
AMC378009	AK 1	MOHAVE CO.	2007010641	S29-T36N-R5W S30-T36N-R5W	2/1/2007
AMC378318	AK 29	MOHAVE CO.	2007011747	S28-T36N-R5W	2/1/2007
AMC378010	AK 3	MOHAVE CO.	2007010642	S29-T36N-R5W	2/1/2007
AMC378319	AK 31	MOHAVE CO.	2007011748	S28-T36N-R5W	2/1/2007
AMC378320	AK 33	MOHAVE CO.	2007011749	S28-T36N-R5W	2/1/2007
AMC378011	AK 5	MOHAVE CO.	2007010643	S29-T36N-R5W	2/1/2007
AMC368707	AM 28	MOHAVE CO.	2006006859	S7-T36N-R5W	11/4/2005
AMC373765	AT 1	MOHAVE CO.	2006093196	S5-T35N-R6W	8/17/2006
AMC373766	AT 2	MOHAVE CO.	2006093197	S8-T35N-R6W	8/17/2006
AMC379334	BC 119	MOHAVE CO.	2007014276	S20-T38N-R4W S29-T38N-R4W	11/29/2006
AMC379335	BC 120	MOHAVE CO.	2007014277	S20-T38N-R4W	11/29/2006
AMC379357	BE 107	MOHAVE CO.	2007014299	S18-T38N-R4W	12/1/2006
AMC379358	BE 108	MOHAVE CO.	2007014300	S18-T38N-R4W	12/1/2006
AMC379359	BE 109	MOHAVE CO.	2007014301	S17-T38N-R4W S18-T38N-R4W	12/1/2006
AMC379360	BE 110	MOHAVE CO.	2007014302	S17-T38N-R4W S18-T38N-R4W	12/1/2006
AMC378204	BE 44	MOHAVE CO.	2007011113	S15-T38N-R5W	11/14/2006
AMC378205	BE 46	MOHAVE CO.	2007011114	S15-T38N-R5W	11/14/2006
AMC380749	BE 48	MOHAVE CO.	2007023862	S15-T38N-R5W	2/17/2007
AMC380750	BE 50	MOHAVE CO.	2007023863	S15-T38N-R5W	2/17/2007
AMC378209	BF 24	MOHAVE CO.	2007011118	S16-T38N-R5W S9-T38N-R5W	11/16/2006
AMC378211	BF 26	MOHAVE CO.	2007011120	S16-T38N-R5W S9-T38N-R5W	11/16/2006
AMC378215	BF 34	MOHAVE CO.	2007011124	S16-T38N-R5W S9-T38N-R5W	11/16/2006
AMC378217	BF 36	MOHAVE CO.	2007011126	S16-T38N-R5W S9-T38N-R5W	11/16/2006
AMC378223	BF 42	MOHAVE CO.	2007011132	S15-T38N-R5W S10-T38N-R5W	11/16/2006
AMC378225	BF 44	MOHAVE CO.	2007011134	S15-T38N-R5W S10-T38N-R5W	11/16/2006
AMC380764	BF 47	MOHAVE CO.	2007023865	S15-T38N-R5W	2/17/2007
AMC380765	BF 49	MOHAVE CO.	2007023866	S15-T38N-R5W	2/17/2007
AMC380752	BF 7	MOHAVE CO.	2007023995	S17-T38N-R5W	2/18/2007
AMC380754	BF 9	MOHAVE CO.	2007023997	S17-T38N-R5W	2/18/2007
AMC379921	BG 101	MOHAVE CO.	2007019733	S7-T38N-R4W	12/5/2006
AMC379922	BG 103	MOHAVE CO.	2007019734	S7-T38N-R4W	12/5/2006
AMC379923	BG 105	MOHAVE CO.	2007019735	S7-T38N-R4W	12/5/2006

BLM CLAIM #	CLAIM NAME	COUNTY	CO REF	SEC-TWP-RANGE	LOC DATE
AMC381717 -	BG 109	MOHAVE CO.	2007032393	S8-T38N-R4W	3/15/2007
AMC380769 -	BG 11	MOHAVE CO.	2007024005	S8-T38N-R5W	2/18/2007
AMC381719 -	BG 111	MOHAVE CO.	2007032395	S8-T38N-R4W	3/15/2007
AMC378232 -	BG 23	MOHAVE CO.	2007011138	S9-T38N-R5W	11/17/2006
AMC378234 } AMC378235 } AMC378236 } AMC378237 } AMC378228 -	BG 25 BG 26 BG 27 BG 28 BG 3	MOHAVE CO. MOHAVE CO. MOHAVE CO. MOHAVE CO. MOHAVE CO.	2007011140 2007011141 2007011142 2007011143 2007011149	S9-T38N-R5W S9-T38N-R5W S9-T38N-R5W S9-T38N-R5W S7-T38N-R5W S8-T38N-R5W	11/17/2006 11/17/2006 11/17/2006 11/17/2006 11/17/2006
AMC378240 } AMC378241 } AMC378229 -	BG 41 BG 43 BG 5	MOHAVE CO. MOHAVE CO. MOHAVE CO.	2007011146 2007011147 2007011150	S10-T38N-R5W S10-T38N-R5W S8-T38N-R5W	11/17/2006 11/17/2006 11/17/2006
AMC378246 - AMC378248 - AMC380767 -	BG 60 BG 62 BG 9	MOHAVE CO. MOHAVE CO. MOHAVE CO.	2007011105 2007011107 2007024003	S11-T38N-R5W S11-T38N-R5W S8-T38N-R5W	11/23/2006 11/23/2006 2/18/2007
AMC379914 } AMC379915 } AMC379916 } AMC379917 } AMC380783 - AMC380785 -	BG 93 BG 94 BG 95 BG 96 BH 31 BH 33	MOHAVE CO. MOHAVE CO. MOHAVE CO. MOHAVE CO. MOHAVE CO. MOHAVE CO.	2007019726 2007019727 2007019728 2007019729 2007023923 2007023925	S7-T38N-R4W S7-T38N-R4W S7-T38N-R4W S7-T38N-R4W S9-T38N-R5W S9-T38N-R5W	12/6/2006 12/6/2006 12/5/2006 12/5/2006 3/1/2007 3/1/2007
AMC375958 } AMC375959 } AMC379573 -	BHT 1 BHT 2 BRC 11	MOHAVE CO. MOHAVE CO. MOHAVE CO.	2006117857 2006117858 2007017236	S4-T35N-R5W S4-T35N-R5W S20-T39N-R3W	11/4/2006 11/4/2006 1/25/2007
AMC379683 - AMC379685 - AMC379687 } AMC379688 } AMC379569 -	BRC 15 BRC 17 BRC 19 BRC 20 BRC 7	MOHAVE CO. MOHAVE CO. MOHAVE CO. MOHAVE CO. MOHAVE CO.	2007018459 2007018461 2007018463 2007018464 2007017232	S29-T39N-R3W S29-T39N-R3W S29-T39N-R3W S30-T39N-R3W S20-T39N-R3W	2/3/2007 2/3/2007 2/3/2007 2/3/2007 1/25/2007
AMC379571 - AMC374082 } AMC374083 } AMC378369 -	BRC 9 BTR 1 BTR 2 BURN 11	MOHAVE CO. MOHAVE CO. MOHAVE CO. MOHAVE CO.	2007017234 2006092403 2006092404 2007009788	S20-T39N-R3W S3-T38N-R4W S3-T38N-R4W S31-T39N-R3W	1/25/2007 9/1/2006 9/1/2006 12/13/2006
AMC378371 - AMC378373 - AMC378399 } AMC378400 } AMC378403 } AMC378404 } AMC378405 } AMC378406 }	BURN 13 BURN 15 BURN 41 BURN 42 BURN 45 BURN 46 BURN 47 BURN 48	MOHAVE CO. MOHAVE CO. MOHAVE CO. MOHAVE CO. MOHAVE CO. MOHAVE CO. MOHAVE CO. MOHAVE CO.	2007009790 2007009792 2007009818 2007009819 2007009822 2007009823 2007009824 2007009825	S31-T39N-R3W S31-T39N-R3W S31-T39N-R3W S31-T39N-R3W S31-T39N-R3W S31-T39N-R3W S31-T39N-R3W S31-T39N-R3W	12/13/2006 12/13/2006 12/13/2006 12/13/2006 12/13/2006 12/13/2006 12/13/2006 12/13/2006

BLM CLAIM #	CLAIM NAME	COUNTY	CO REF	SEC-TWP-RANGE	LOC DATE
AMC378438	BURN 80	MOHAVE CO.	2007009857	S31-T39N-R3W	12/14/2006
AMC378441	BURN 83	MOHAVE CO.	2007009860	S31-T39N-R3W	12/14/2006
AMC378442	BURN 84	MOHAVE CO.	2007009861	S31-T39N-R3W	12/14/2006
AMC378443	BURN 85	MOHAVE CO.	2007009862	S31-T39N-R3W	12/14/2006
AMC381725	CA 11	MOHAVE CO.	2007032406	S21-T38N-R4W	3/12/2007
AMC381724	CA 9	MOHAVE CO.	2007032405	S20-T38N-R4W	3/12/2007
AMC379420	CD 19	MOHAVE CO.	2007015274	S9-T38N-R4W	12/8/2006
AMC379421	CD 20	MOHAVE CO.	2007015275	S9-T38N-R4W	12/8/2006
AMC379422	CD 21	MOHAVE CO.	2007015276	S9-T38N-R4W	12/8/2006
AMC379423	CD 22	MOHAVE CO.	2007015277	S9-T38N-R4W	12/8/2006
AMC379427	CD 28	MOHAVE CO.	2007015292	S9-T38N-R4W	12/8/2006
AMC381727	CEN 10	MOHAVE CO.	2007032399	S6-T38N-R3W S31-T39N-R3W	4/2/2007
AMC379589	CF 20	MOHAVE CO.	2007017208	S4-T38N-R4W	12/4/2006
AMC379591	CF 22	MOHAVE CO.	2007017210	S4-T38N-R4W	12/4/2006
AMC379601	CG 45	MOHAVE CO.	2007017194	S34-T39N-R4W	12/2/2006
AMC379603	CG 47	MOHAVE CO.	2007017196	S34-T39N-R4W	12/2/2006
AMC379443	CI 28	MOHAVE CO.	2007015260	S28-T39N-R4W	11/26/2006
AMC379445	CI 30	MOHAVE CO.	2007015262	S28-T39N-R4W	11/26/2006
AMC373362	CP 1	MOHAVE CO.	2006082025	S15-T36N-R4W	6/30/2006
AMC379930	CP 10	MOHAVE CO.	2007019742	S22-T36N-R4W	2/15/2007
AMC379931	CP 11	MOHAVE CO.	2007019743	S22-T36N-R4W	2/15/2007
AMC379932	CP 12	MOHAVE CO.	2007019744	S22-T36N-R4W	2/15/2007
AMC373363	CP 2	MOHAVE CO.	2006082026	S22-T36N-R4W	6/30/2006
AMC380816	EA 33	MOHAVE CO.	2007024033	S35-T37N-R6W S2-T36N-R6W	1/15/2007
AMC380818	EA 35	MOHAVE CO.	2007024035	S35-T37N-R6W	1/15/2007
AMC380832	EB 18	MOHAVE CO.	2007024018	S2-T36N-R6W S1-T36N-R6W	1/13/2007
AMC380834	EB 20	MOHAVE CO.	2007024020	S2-T36N-R6W S1-T36N-R6W	1/13/2007
AMC380838	EB 39	MOHAVE CO.	2007024043	S36-T37N-R6W S35-T37N-R6W	1/14/2007
AMC380840	EB 41	MOHAVE CO.	2007024045	S36-T37N-R6W S35-T37N-R6W	1/14/2007
AMC380849	ED 10	MOHAVE CO.	2007024049	S7-T36N-R5W	1/11/2007
AMC380848	ED 8	MOHAVE CO.	2007024048	S7-T36N-R5W	1/11/2007
AMC380862	EE 7	MOHAVE CO.	2007024052	S7-T36N-R5W	2/24/2007
AMC380863	EE 9	MOHAVE CO.	2007024053	S7-T36N-R5W	2/24/2007
AMC380870	EG 10	MOHAVE CO.	2007023891	S8-T36N-R5W S9-T36N-R5W	1/5/2007
AMC380872	EG 12	MOHAVE CO.	2007023893	S8-T36N-R5W S9-T36N-R5W	1/5/2007
AMC380879	EH 11	MOHAVE CO.	2007023900	S9-T36N-R5W	1/7/2007
AMC380880	EH 13	MOHAVE CO.	2007023901	S9-T36N-R5W	1/7/2007
AMC380881	EH 15	MOHAVE CO.	2007023902	S9-T36N-R5W S4-T36N-R5W	1/7/2007
AMC380888	EH 50	MOHAVE CO.	2007023877	S33-T37N-R5W S28-T37N-R5W	1/6/2007
AMC380890	EH 52	MOHAVE CO.	2007023879	S28-T37N-R5W	1/6/2007
AMC380891	EI 5	MOHAVE CO.	2007023906	S9-T36N-R5W	1/1/2007

MOHAVE COUNTY
 CLAIM # 379932
 DATE 1/11/2007

BLM CLAIM #	CLAIM NAME	COUNTY	CO REF	SEC-TWP-RANGE	LOC DATE
AMC380892	EI 7	MOHAVE CO.	2007023907	S9-T36N-R5W	1/1/2007
AMC380906	EK 30	MOHAVE CO.	2007023985	S2-T36N-R5W	12/30/2006
AMC380909	EK 39	MOHAVE CO.	2007023975	S35-T37N-R5W S34-T37N-R5W	12/30/2006
AMC380911	EK 41	MOHAVE CO.	2007023977	S35-T37N-R5W S34-T37N-R5W	12/30/2006
AMC379939	ER 3	MOHAVE CO.	2007019717	S16-T36N-R4W	2/17/2007
AMC379940	ER 4	MOHAVE CO.	2007019718	S16-T36N-R4W	2/17/2007
AMC380467	FA 42	MOHAVE CO.	2007022955	S34-T38N-R6W	1/20/2007
AMC380476	FA 60	MOHAVE CO.	2007022964	S27-T38N-R6W	1/21/2007
AMC380477	FA 62	MOHAVE CO.	2007022965	S27-T38N-R6W	1/21/2007
AMC380428	FA 77	MOHAVE CO.	2007022916	S22-T38N-R6W S21-T38N-R6W	1/21/2007
AMC380429	FA 79	MOHAVE CO.	2007022917	S22-T38N-R6W S21-T38N-R6W	1/21/2007
AMC380430	FA 81	MOHAVE CO.	2007022918	S22-T38N-R6W S21-T38N-R6W	1/21/2007
AMC380431	FA 83	MOHAVE CO.	2007022919	S22-T38N-R6W S21-T38N-R6W	1/21/2007
AMC380436	FA 88	MOHAVE CO.	2007022924	S22-T38N-R6W	1/21/2007
AMC380438	FA 90	MOHAVE CO.	2007022926	S15-T38N-R6W S22-T38N-R6W	1/21/2007
AMC380480	FB 41	MOHAVE CO.	2007022968	S34-T38N-R6W	1/19/2007
AMC380489	FB 59	MOHAVE CO.	2007022977	S27-T38N-R6W	1/21/2007
AMC380490	FB 61	MOHAVE CO.	2007022978	S27-T38N-R6W	1/21/2007
AMC381741	FD 39	MOHAVE CO.	2007032419	S35-T38N-R6W	1/17/2007
AMC381743	FD 41	MOHAVE CO.	2007032421	S35-T38N-R6W	1/17/2007
AMC381749	FD 47	MOHAVE CO.	2007032427	S35-T38N-R6W	1/24/2007
AMC381750	FD 48	MOHAVE CO.	2007032428	S35-T38N-R6W S36-T38N-R6W	1/24/2007
AMC381751	FD 49	MOHAVE CO.	2007032429	S35-T38N-R6W	1/24/2007
AMC381752	FD 50	MOHAVE CO.	2007032430	S35-T38N-R6W S36-T38N-R6W	1/24/2007
AMC380513	FD 63	MOHAVE CO.	2007023001	S26-T38N-R6W	1/17/2007
AMC380515	FD 65	MOHAVE CO.	2007023003	S26-T38N-R6W	1/17/2007
AMC380522	FD 72	MOHAVE CO.	2007023010	S23-T38N-R6W S25-T38N-R6W S26-T38N-R6W S24-T38N-R6W	1/17/2007
AMC380523	FD 73	MOHAVE CO.	2007023011	S23-T38N-R6W	1/19/2007
AMC380524	FD 74	MOHAVE CO.	2007023012	S23-T38N-R6W S24-T38N-R6W	1/19/2007
AMC380525	FD 75	MOHAVE CO.	2007023013	S23-T38N-R6W	1/19/2007
AMC380529	FD 79	MOHAVE CO.	2007023017	S23-T38N-R6W	1/19/2007
AMC380530	FD 80	MOHAVE CO.	2007023018	S23-T38N-R6W S24-T38N-R6W	1/19/2007
AMC380531	FD 81	MOHAVE CO.	2007023019	S23-T38N-R6W	1/19/2007
AMC380532	FD 82	MOHAVE CO.	2007023020	S23-T38N-R6W S24-T38N-R6W	1/19/2007
AMC380535	FD 85	MOHAVE CO.	2007023023	S23-T38N-R6W	1/19/2007
AMC380537	FD 87	MOHAVE CO.	2007023025	S23-T38N-R6W	1/19/2007
AMC381757	FE 33	MOHAVE CO.	2007032435	S1-T37N-R6W	1/15/2007
AMC381759	FE 35	MOHAVE CO.	2007032437	S1-T37N-R6W S36-T38N-R6W	1/15/2007
AMC380450	FE 90	MOHAVE CO.	2007022938	S13-T38N-R6W S24-T38N-R6W	1/19/2007
AMC380452	FE 92	MOHAVE CO.	2007022940	S13-T38N-R6W	2/27/2007

BLM CLAIM #	CLAIM NAME	COUNTY	CO REF	SEC-TWP-RANGE	LOC DATE
AMC380457	FF 80	MOHAVE CO.	2007022945	S24-T38N-R6W S19-T38N-R6W	1/18/2007
AMC380458	FF 82	MOHAVE CO.	2007022946	S24-T38N-R6W S19-T38N-R6W	1/18/2007
AMC380462	FG 79	MOHAVE CO.	2007022950	S19-T38N-R5W	1/18/2007
AMC380463	FG 81	MOHAVE CO.	2007022951	S19-T38N-R5W	1/18/2007
AMC380589	FH 23	MOHAVE CO.	2007023077	S5-T37N-R5W S6-T37N-R5W	12/18/2006
AMC380590	FH 24	MOHAVE CO.	2007023078	S5-T37N-R5W	12/18/2006
AMC380635	FK 17	MOHAVE CO.	2007023123	S9-T37N-R5W	1/8/2007
AMC380636	FK 18	MOHAVE CO.	2007023124	S9-T37N-R5W S10-T37N-R5W	1/8/2007
AMC380637	FK 19	MOHAVE CO.	2007023125	S4-T37N-R5W	1/8/2007
AMC381774	FT 30	MOHAVE CO.	2007032390	S16-T38N-R4W	3/15/2006
AMC381775	FT 31	MOHAVE CO.	2007032391	S16-T38N-R4W	3/15/2006
AMC381776	FT 32	MOHAVE CO.	2007032392	S16-T38N-R4W	3/15/2006
AMC380656	GG 10	MOHAVE CO.	2007023144	S20-T38N-R4W	1/22/2007
AMC380659	GG 13	MOHAVE CO.	2007023147	S21-T38N-R4W S28-T38N-R4W	1/22/2007
AMC380660	GG 14	MOHAVE CO.	2007023148	S21-T38N-R4W	1/22/2007
AMC380569	GG 28	MOHAVE CO.	2007023057	S21-T38N-R4W	1/23/2007
AMC380570	GG 29	MOHAVE CO.	2007023058	S21-T38N-R4W S28-T38N-R4W S27-T38N-R4W S22-T38N-R4W	1/23/2007
AMC380571	GG 30	MOHAVE CO.	2007023059	S21-T38N-R4W S22-T38N-R4W	1/23/2007
AMC380573	GG 32	MOHAVE CO.	2007023061	S22-T38N-R4W	1/23/2007
AMC380543	GG 43	MOHAVE CO.	2007023031	S22-T38N-R4W S27-T38N-R4W	1/23/2007
AMC380544	GG 44	MOHAVE CO.	2007023032	S22-T38N-R4W	1/23/2007
AMC380547	GG 47	MOHAVE CO.	2007023035	S23-T38N-R4W S22-T38N-R4W S27-T38N-R4W S26-T38N-R4W	1/23/2007
AMC380548	GG 48	MOHAVE CO.	2007023036	S23-T38N-R4W S22-T38N-R4W	1/23/2007
AMC380549	GG 49	MOHAVE CO.	2007023037	S23-T38N-R4W S26-T38N-R4W	1/24/2007
AMC380550	GG 50	MOHAVE CO.	2007023038	S23-T38N-R4W	1/24/2007
AMC380551	GG 51	MOHAVE CO.	2007023039	S23-T38N-R4W S26-T38N-R4W	1/24/2007
AMC380553	GG 53	MOHAVE CO.	2007023041	S23-T38N-R4W S26-T38N-R4W	1/24/2007
AMC372118	HAV 11	MOHAVE CO.	2006061789	S33-T39N-R4W	5/17/2006
AMC372119	HAV 12	MOHAVE CO.	2006061790	S33-T39N-R4W	5/17/2006
AMC372120	HAV 13	MOHAVE CO.	2006061791	S33-T39N-R4W	5/17/2006
AMC372121	HAV 14	MOHAVE CO.	2006061792	S33-T39N-R4W	5/17/2006
AMC372149	HAV 42	MOHAVE CO.	2006061820	S33-T39N-R4W	5/22/2006
AMC372150	HAV 43	MOHAVE CO.	2006061821	S33-T39N-R4W	5/22/2006
AMC372151	HAV 44	MOHAVE CO.	2006061822	S33-T39N-R4W	5/22/2006
AMC372112	HAV 5	MOHAVE CO.	2006061783	S34-T39N-R4W	5/1/2006
AMC372113	HAV 6	MOHAVE CO.	2006061784	S34-T39N-R4W	5/1/2006
AMC372114	HAV 7	MOHAVE CO.	2006061785	S34-T39N-R4W	5/1/2006

MULTIPLE MINORITY

1/27/07

BLM CLAIM #	CLAIM NAME	COUNTY	CO REF	SEC-TWP-RANGE	LOC DATE
AMC372115 —	HAV 8	MOHAVE CO.	2006061786	S34-T39N-R4W	5/1/2006
AMC375614 —	HH 3	MOHAVE CO.	2006113464	S28-T36N-R5W	10/24/2006
AMC375616 →	HH 5	MOHAVE CO.	2006113466	S28-T36N-R5W	10/24/2006
AMC375617	HH 6	MOHAVE CO.	2006113467	S28-T36N-R5W S33-T36N-R5W	10/24/2006
AMC375618	HH 7	MOHAVE CO.	2006113468	S28-T36N-R5W S29-T36N-R5W	10/24/2006
AMC375619 J	HH 8	MOHAVE CO.	2006113469	S28-T36N-R5W S29-T36N-R5W S32-T36N-R5W S33-T36N-R5W	10/24/2006
AMC384460 —	INS 23	MOHAVE CO.	2007060090	S30-T36N-R5W	5/24/2007
AMC384462 7	INS 25	MOHAVE CO.	2007060092	S30-T36N-R5W	5/24/2007
AMC384463	INS 26	MOHAVE CO.	2007060093	S30-T36N-R5W	5/24/2007
AMC384464	INS 27	MOHAVE CO.	2007060094	S30-T36N-R5W S19-T36N-R5W	5/24/2007
AMC384465 J	INS 28	MOHAVE CO.	2007060095	S30-T36N-R5W S20-T36N-R5W S19-T36N-R5W S29-T36N-R5W	5/25/2007
AMC384482 J	INS 45	MOHAVE CO.	2007060112	S32-T36N-R5W	5/19/2007
AMC384483 J	INS 46	MOHAVE CO.	2007060113	S32-T36N-R5W	5/19/2007
AMC384490 J	INS 53	MOHAVE CO.	2007060120	S33-T36N-R5W S32-T36N-R5W	5/19/2007
AMC384491 J	INS 54	MOHAVE CO.	2007060121	S33-T36N-R5W	5/19/2007
AMC375113 J	JH 2	MOHAVE CO.	2006116750	S31-T36N-R4W	9/9/2006
AMC375114 J	JH 3	MOHAVE CO.	2006116751	S31-T36N-R4W	9/9/2006
AMC393693 —	KT 50	MOHAVE CO.	2008047944	S29-T38N-R5W	6/13/2008
AMC393695 —	KT 52	MOHAVE CO.	2008047946	S29-T38N-R5W	6/13/2008
AMC393704 7	KT 61	MOHAVE CO.	2008047955	S30-T38N-R5W	6/13/2008
AMC393705	KT 62	MOHAVE CO.	2008047956	S29-T38N-R5W	6/13/2008
AMC393706	KT 63	MOHAVE CO.	2008047957	S30-T38N-R5W	6/13/2008
AMC393707	KT 64	MOHAVE CO.	2008047958	S29-T38N-R5W	6/13/2008
AMC393708 J	KT 65	MOHAVE CO.	2008047959	S30-T38N-R5W	6/13/2008
AMC379607 →	LCF 1	MOHAVE CO.	2007017200	S20-T35N-R5W	2/7/2007
AMC379608	LCF 2	MOHAVE CO.	2007017201	S20-T35N-R5W	2/7/2007
AMC379609 J	LCF 3	MOHAVE CO.	2007017202	S20-T35N-R5W	2/7/2007
AMC379385 —	LR 1	MOHAVE CO.	2007015873	S31-T36N-R5W	1/31/2007
AMC378024 J	LR 11	MOHAVE CO.	2007010644	S30-T36N-R5W	2/1/2007
AMC378025 J	LR 12	MOHAVE CO.	2007010645	S30-T36N-R5W	2/1/2007
AMC379395 J	LR 19	MOHAVE CO.	2007015883	S31-T36N-R5W	2/7/2007
AMC379386 —	LR 2	MOHAVE CO.	2007015874	S31-T36N-R5W S30-T36N-R5W	1/31/2007
AMC379396 7	LR 20	MOHAVE CO.	2007015884	S31-T36N-R5W	2/7/2007
AMC379397	LR 21	MOHAVE CO.	2007015885	S31-T36N-R5W	2/7/2007
AMC379398 J	LR 22	MOHAVE CO.	2007015886	S30-T36N-R5W	2/7/2007
AMC379399 J	LR 23	MOHAVE CO.	2007015887	S30-T36N-R5W	2/7/2007
AMC379401 7	LR 25	MOHAVE CO.	2007015889	S30-T36N-R5W	2/7/2007
AMC379402	LR 26	MOHAVE CO.	2007015890	S30-T36N-R5W	2/7/2007
AMC379403 J	LR 27	MOHAVE CO.	2007015891	S30-T36N-R5W	2/7/2007

MICHAEL M. ZOH

BLM CLAIM #	CLAIM NAME	COUNTY	CO REF	SEC-TWP-RANGE	LOC DATE
AMC379405	LR 29	MOHAVE CO.	2007015893	S30-T36N-R5W	2/7/2007
AMC379387	LR 3	MOHAVE CO.	2007015875	S31-T36N-R5W	1/31/2007
AMC379407	LR 31	MOHAVE CO.	2007015895	S25-T36N-R6W	2/7/2007
AMC379408	LR 32	MOHAVE CO.	2007015896	S25-T36N-R6W	2/7/2007
AMC379409	LR 33	MOHAVE CO.	2007015897	S25-T36N-R6W	2/7/2007
AMC379410	LR 34	MOHAVE CO.	2007015898	S25-T36N-R6W S24-T36N-R6W	2/7/2007
AMC379411	LR 35	MOHAVE CO.	2007015899	S30-T36N-R5W	2/7/2007
AMC379412	LR 36	MOHAVE CO.	2007015900	S30-T36N-R5W S19-T36N-R5W	2/7/2007
AMC379414	LR 38	MOHAVE CO.	2007015902	S30-T36N-R5W S19-T36N-R5W	2/7/2007
AMC379415	LR 39	MOHAVE CO.	2007015903	S31-T36N-R6W S6-T35N-R5W	2/7/2007
AMC379388	LR 4	MOHAVE CO.	2007015876	S31-T36N-R5W S30-T36N-R5W	1/31/2007
AMC379416	LR 40	MOHAVE CO.	2007015904	S31-T36N-R5W S6-T35N-R5W	2/7/2007
AMC379389	LR 5	MOHAVE CO.	2007015877	S31-T36N-R5W	1/31/2007
AMC379390	LR 6	MOHAVE CO.	2007015878	S31-T36N-R5W S30-T36N-R5W	1/31/2007
AMC379391	LR 7	MOHAVE CO.	2007015879	S31-T36N-R5W	1/31/2007
AMC379392	LR 8	MOHAVE CO.	2007015880	S31-T36N-R5W S30-T36N-R5W	1/31/2007
AMC375634	MRH 1	MOHAVE CO.	2006113438	S34-T36N-R5W	10/20/2006
AMC375635	MRH 2	MOHAVE CO.	2006113439	S34-T36N-R5W	10/20/2006
AMC379611	OLY 10	MOHAVE CO.	2007017176	S7-T35N-R4W	2/9/2007
AMC379612	OLY 11	MOHAVE CO.	2007017177	S7-T35N-R4W	2/9/2007
AMC379610	OLY 9	MOHAVE CO.	2007017175	S7-T35N-R4W	2/9/2007
AMC379710	QWP 1	MOHAVE CO.	2007018465	S20-T36N-R4W	2/20/2007
AMC379711	QWP 2	MOHAVE CO.	2007018466	S20-T36N-R4W	2/20/2007
AMC379712	QWP 3	MOHAVE CO.	2007018467	S20-T36N-R4W	2/20/2007
AMC379713	QWP 4	MOHAVE CO.	2007018468	S20-T36N-R4W	2/20/2007
AMC379714	QWP 5	MOHAVE CO.	2007018469	S20-T36N-R4W	2/20/2007
AMC379616	RCA 1	MOHAVE CO.	2007017213	S21-T36N-R5W	2/9/2007
AMC379617	RCA 2	MOHAVE CO.	2007017214	S21-T36N-R5W	2/9/2007
AMC379618	RCA 3	MOHAVE CO.	2007017215	S16-T36N-R5W	2/9/2007
AMC379619	RCA 4	MOHAVE CO.	2007017216	S16-T36N-R5W	2/9/2007
AMC373378	RDG 1	MOHAVE CO.	2006082041	S9-T36N-R4W	7/17/2006
AMC373379	RDG 2	MOHAVE CO.	2006082042	S16-T36N-R4W	7/17/2006
AMC375975	RLF 3	MOHAVE CO.	2006117865	S32-T36N-R5W	11/7/2006
AMC375976	RLF 4	MOHAVE CO.	2006117866	S31-T36N-R5W	11/7/2006
AMC375977	RLF 5	MOHAVE CO.	2006117867	S32-T36N-R5W	11/7/2006
AMC379418	RLF 6	MOHAVE CO.	2007015871	S31-T35N-R5W	2/8/2007
AMC379419	RLF 7	MOHAVE CO.	2007015872	S31-T35N-R5W	2/8/2007
AMC367002	RM 3	MOHAVE CO.	2005086078	S6-T37N-R4W	7/5/2005
AMC367003	RM 4	MOHAVE CO.	2005086079	S6-T37N-R4W	7/5/2005
AMC366091	ROCK 1	MOHAVE CO.	2005044402	S28-T39N-R3W	4/14/2005
AMC366092	ROCK 2	MOHAVE CO.	2005044403	S28-T39N-R3W	4/14/2005

20170714 10:12:11 AM AZD:\DATA\AMZ\DATA

BLM CLAIM #	CLAIM NAME	COUNTY	CO REF	SEC-TWP-RANGE	LOC DATE
AMC366093	ROCK 3	MOHAVE CO.	2005044404	S28-T39N-R3W	4/14/2005
AMC366094	ROCK 4	MOHAVE CO.	2005044405	S28-T39N-R3W	4/14/2005
AMC366095	ROCK 5	MOHAVE CO.	2005044406	S28-T39N-R3W	4/14/2005
AMC366096	ROCK 6	MOHAVE CO.	2005044407	S28-T39N-R3W	4/14/2005
AMC373504	SH 14	MOHAVE CO.	2006085943	S21-T39N-R4W	7/28/2006
AMC373505	SH 15	MOHAVE CO.	2006085944	S21-T39N-R4W	7/28/2006
AMC380974	SH 22	MOHAVE CO.	2007023933	S21-T39N-R4W	2/1/2007
AMC380975	SH 23	MOHAVE CO.	2007023934	S21-T39N-R4W S28-T39N-R4W	2/1/2007
AMC375122	SPG 1	MOHAVE CO.	2006116759	S25-T37N-R4W	9/16/2006
AMC375123	SPG 2	MOHAVE CO.	2006116760	S25-T37N-R4W	9/16/2006
AMC375124	SPG 3	MOHAVE CO.	2006116761	S25-T37N-R4W	9/16/2006
AMC379625	SS 10	MOHAVE CO.	2007017184	S6-T35N-R4W	2/12/2007
AMC379623	SS 8	MOHAVE CO.	2007017182	S6-T35N-R4W	2/12/2007
AMC379624	SS 9	MOHAVE CO.	2007017183	S6-T35N-R4W	2/12/2007
AMC375125	STH 1	MOHAVE CO.	2006116762	S20-T36N-R4W	9/23/2006
AMC380976	STH 3	MOHAVE CO.	2007024062	S20-T36N-R4W	2/27/2007
AMC380977	STH 4	MOHAVE CO.	2007024063	S20-T36N-R4W	2/27/2007
AMC380978	STH 5	MOHAVE CO.	2007024064	S20-T36N-R4W	2/27/2007
AMC378055	SVN 102	MOHAVE CO.	2007010775	S23-T38N-R5W S24-T38N-R5W	11/11/2006
AMC378057	SVN 104	MOHAVE CO.	2007010777	S23-T38N-R5W S24-T38N-R5W	11/11/2006
AMC378076	SVN 123	MOHAVE CO.	2007010796	S13-T38N-R5W S24-T38N-R5W S18-T38N-R4W	11/17/2006
AMC378078	SVN 125	MOHAVE CO.	2007010798	S24-T38N-R5W S19-T38N-R4W	11/17/2006
AMC371662	SVN 16	MOHAVE CO.	2006047679	S13-T38N-R5W	4/7/2006
AMC371663	SVN 17	MOHAVE CO.	2006047680	S13-T38N-R5W	4/7/2006
AMC371677	SVN 31	MOHAVE CO.	2006047694	S13-T38N-R5W	4/8/2006
AMC373822	SVN 55	MOHAVE CO.	2006093253	S14-T38N-R5W	8/5/2006
AMC373839	SVN 72	MOHAVE CO.	2006093270	S14-T38N-R5W	8/5/2006
AMC378026	SVN 73	MOHAVE CO.	2007010746	S14-T38N-R5W	11/15/2006
AMC378027	SVN 74	MOHAVE CO.	2007010747	S14-T38N-R5W	11/15/2006
AMC378042	SVN 89	MOHAVE CO.	2007010762	S14-T38N-R5W	11/15/2006
AMC369664	TG 10	MOHAVE CO.	2006020946	S30-T38N-R4W	12/16/2005
AMC369670	TG 16	MOHAVE CO.	2006020952	S30-T38N-R4W	12/17/2005
AMC369671	TG 17	MOHAVE CO.	2006020953	S30-T38N-R4W	12/17/2005
AMC369662	TG 8	MOHAVE CO.	2006020944	S30-T38N-R4W	12/16/2005
AMC370019	TR 22	MOHAVE CO.	2006021005	S26-T38N-R5W	2/3/2006
AMC370020	TR 23	MOHAVE CO.	2006021006	S26-T38N-R5W	2/3/2006
AMC375127	TU 1	MOHAVE CO.	2006116764	S24-T36N-R5W	9/21/2006
AMC375128	TU 2	MOHAVE CO.	2006116765	S25-T36N-R5W	9/21/2006
AMC375978	TWO 1	MOHAVE CO.	2006117847	S11-T37N-R6W	11/9/2006
AMC379715	TWO 11	MOHAVE CO.	2007018430	S14-T37N-R6W	2/17/2007

BLM CLAIM #	CLAIM NAME	COUNTY	CO REF	SEC-TWP-RANGE	LOC DATE
AMC379716 7	TWO 12	MOHAVE CO.	2007018431	S14-T37N-R6W	2/17/2007
AMC379717	TWO 13	MOHAVE CO.	2007018432	S14-T37N-R6W	2/17/2007
AMC379718 J	TWO 14	MOHAVE CO.	2007018433	S14-T37N-R6W	2/17/2007
AMC384509 7	URN 1	MOHAVE CO.	2007060129	S32-T39N-R3W	6/19/2007
AMC384510	URN 2	MOHAVE CO.	2007060130	S32-T39N-R3W	6/19/2007
AMC384511	URN 3	MOHAVE CO.	2007060131	S32-T39N-R3W	6/19/2007
AMC384512	USH 1	MOHAVE CO.	2007060126	S30-T38N-R3W	6/18/2007
AMC384513 J	USH 2	MOHAVE CO.	2007060127	S30-T38N-R3W	6/18/2007
AMC384514 J	USH 3	MOHAVE CO.	2007060128	S30-T38N-R3W	6/18/2007
AMC380979 J	WB 1	MOHAVE CO.	2007023929	S11-T36N-R4W	4/26/2007
AMC380980 J	WB 2	MOHAVE CO.	2007023930	S11-T36N-R4W	4/26/2007
AMC383152 -	WB 23	MOHAVE CO.	2007045286	S22-T38N-R5W	5/25/2005
AMC368259 J	YS 5	MOHAVE CO.	2005109385	S17-T38N-R5W	9/8/2005
AMC368260 J	YS 6	MOHAVE CO.	2005109386	S17-T38N-R5W	9/8/2005
AMC416896 7	NA 1	MOHAVE CO.	2012035977	S27-T41N-R9W	6/27/2012
AMC416897	NA 2	MOHAVE CO.	2012035978	S26,27-T41N-R9W	6/27/2012
AMC416898	LR 1	MOHAVE CO.	2012035979	S3,10-T39N-R9W	6/27/2012
AMC416899	LR 2	MOHAVE CO.	2012035980	S10-T39N-R9W	6/27/2012
AMC416900	NV 1	MOHAVE CO.	2012035981	S9-T39N-R9W	6/27/2012
AMC416901	NV 2	MOHAVE CO.	2012035982	S9-T39N-R9W	6/27/2012
AMC416902	WL 1	MOHAVE CO.	2012035983	S28-T40N-R9W	6/30/2012
AMC416903 J	WL 2	MOHAVE CO.	2012035984	S28,29-T40N-R9W	6/30/2012
AMC364456 -	CLAY 1	MOHAVE CO.	2005016377	S10-T37N-R4W	12/1/2004
AMC365295 -	CP 1	MOHAVE CO.	2005045026	S20-T36N-R6W	2/5/2005
AMC371449 -	DS 1	MOHAVE CO.	2006038494	S16-T38N-R4W	1/7/2006
AMC367872 -	EZ 113	MOHAVE CO.	2005124935	S3-T37N-R6W	9/27/2005
AMC367677 -	EZ 114	MOHAVE CO.	2005112023	S10-T37N-R6W	9/8/2005
AMC367056 J	EZ 6	MOHAVE CO.	2005091188	S35-T38N-R6W	7/16/2005
AMC367055 J	EZ 7	MOHAVE CO.	2005091187	S35-T38N-R6W	7/23/2005
AMC369489 -	FT3	MOHAVE CO.	2006007041	S13-T38N-R4W	1/12/2006
AMC365930 J	JH 3239	MOHAVE CO.	2005055852	S14,15-T35N-R5W	3/31/2005
AMC365931 J	JH 3241	MOHAVE CO.	2005055853	S14,15-T35N-R5W	3/31/2005
AMC365932 J	JH 3243	MOHAVE CO.	2005055854	S14,15-T35N-R5W	3/31/2005
AMC364457 -	JH 3459	MOHAVE CO.	2005016369	S13-T35N-R5W	12/10/2004
AMC364334 -	JH 3460	MOHAVE CO.	2005011237	S13-T35N-R5W S18-T35N-R4W	11/20/2004
AMC364458 J	JH 3461	MOHAVE CO.	2005016370	S13-T35N-R5W	12/10/2004
AMC364335 J	JH 3462	MOHAVE CO.	2005011238	S13-T35N-R5W S18-T35N-R4W	11/18/2004
AMC364459 J	JH 3463	MOHAVE CO.	2005016371	S12,13-T35N-R5W	12/10/2004
AMC364460 J	JH 3464	MOHAVE CO.	2005016372	S7,18-T35N-R4W S12,13-T35N-R5W	12/10/2004
AMC364461 J	JH 3465	MOHAVE CO.	2005016373	S12-T35N-R5W	12/10/2004
AMC364462 J	JH 3466	MOHAVE CO.	2005016374	S7-T35N-R4W S12-T35N-R5W	12/10/2004

RECEIVED
 FEDERAL ARIZONA

BLM CLAIM #	CLAIM NAME	COUNTY	CO REF	SEC-TWP-RANGE	LOC DATE
AMC364463	JH 3467	MOHAVE CO.	2005016375	S12-T35N-R5W	12/10/2004
AMC364464	JH 3468	MOHAVE CO.	2005016376	S7-T35N-R4W S12-T35N-R5W	12/10/2004
AMC365933	June 76	MOHAVE CO.	2005055858	S16-T35N-R6W	5/5/2005
AMC365102	LEDGE 1	MOHAVE CO.	2005037540	S5-T38N-R3W	1/18/2005
AMC366275	MOAP 6	MOHAVE CO.	2005066803	S34-T38N-R5W	3/31/2005
AMC366277	MOAP 8	MOHAVE CO.	2005066805	S34-T38N-R5W	3/31/2005
AMC367874	NATE 1	MOHAVE CO.	2005082145	S8-T36N-R5W	10/5/2005
AMC367679	PM 2	MOHAVE CO.	2005112022	S2,3-T37N-R6W	9/8/2005
AMC367057	SIMPLE 1	MOHAVE CO.	2005091190	S1-T37N-R6W S36-T38N-R6W	7/23/2005
AMC369490	SP1	MOHAVE CO.	2006007040	S25-T38N-R5W S30-T38N-R4W	1/12/2006
AMC364753	STAR 1	MOHAVE CO.	2005027128	S11-T36N-R5W	2/23/2005
AMC364466	SUNSHINE 1	MOHAVE CO.	2005016379	S14-T37N-R4W	12/27/2004
AMC367680	WP 1	MOHAVE CO.	2005112026	S20-T36N-R4W	9/29/2005
AMC373990	FT#14	MOHAVE CO.	2006090631	S18-T38N-R3W	9/9/2006
AMC373991	FT#15	MOHAVE CO.	2006090632	S18-T38N-R3W	9/9/2006
AMC373992	FT#16	MOHAVE CO.	2006090633	S17, 18-T38N-R3W	9/9/2006
AMC373993	FT#17	MOHAVE CO.	2006090634	S17, 18-T38N-R3W	9/9/2006
AMC375670	FT#18	MOHAVE CO.	2006114283	S7,18-T38N-R3W	9/9/2006
AMC375671	FT#19	MOHAVE CO.	2006114284	S18-T38N-R3W	9/9/2006
AMC373994	FT#20	MOHAVE CO.	2006090635	S7-T38N-R3W	9/9/2006
AMC373995	FT#21	MOHAVE CO.	2006090636	S7-T38N-R3W	9/9/2006
AMC374000	RC#2	MOHAVE CO.	2006093275	S3-T36N-R5W	9/14/2006
AMC374001	RC#3	MOHAVE CO.	2006093276	S3-T36N-R5W	9/14/2006
AMC374002	RC#4	MOHAVE CO.	2006093277	S3-T36N-R5W	9/14/2006
AMC374003	RC#5	MOHAVE CO.	2006093278	S3-T36N-R5W	9/14/2006
AMC375320	GS#68	MOHAVE CO.	2006111020	S25-T37N-R4W	11/13/2006
AMC375321	GS#69	MOHAVE CO.	2006111021	S25-T37N-R4W	11/13/2006
AMC385031	GS#64	MOHAVE CO.	2007068206	S25-T37N-R4W	7/13/2007
AMC385033	GS#66	MOHAVE CO.	2007068208	S25-T37N-R4W	7/13/2007
AMC385032	GS#65	MOHAVE CO.	2007068207	S25-T37N-R4W	7/14/2007
AMC385034	GS#67	MOHAVE CO.	2007068209	S25-T37N-R4W	7/14/2007

Total 467 claims

RECEIVED
 ARIZONA
 15 P 3:01

PRESS FIRMLY TO SEAL



9505 5105 9341 7226 1477 78

★ MAIL ★

- DATE OF DELIVERY SPECIFIED*
 - USPS TRACKING™ INCLUDED*
 - INSURANCE INCLUDED*
 - PICKUP AVAILABLE
- * Domestic only

WHEN USED INTERNATIONALLY,
A CUSTOMS DECLARATION
LABEL MAY BE REQUIRED.



PS00001000014

EP14F July 2013
OD: 12.5 x 9.5



1006



85004

U.S. POSTAGE
PAID
TUCSON, AZ
85737
AUG 14 17
AMOUNT
\$6.65
R2304M111144-25

FROM:

**PRIORITY
★ MAIL ★**



VISIT US AT USPS.COM®
ORDER FREE SUPPLIES ONLINE

FROM: PLS

11874 N STAGHORN PL
TUCSON AZ 85737

TO: Arizana BMW

One North Central Ave - 800

Phoenix, AZ 85004-4427

Label 228, March 2016

FOR DOMESTIC AND INTERNATIONAL USE

VISIT US AT USPS.COM®
ORDER FREE SUPPLIES ONLINE



This envelope is made from post-consumer waste. Please recycle - again.

This packaging is the property of the U.S. Postal Service® and is provided solely for use in accordance with the terms of the Federal Acquisition Regulation (FAR) and is not for resale. EPI4F © U.S. Postal Service; July 2013; All rights reserved.

United States Department of the Interior
Bureau of Land Management
 DIV OF LANDS, MINRLS & ENERGY
 ONE N CENTRAL AVE
 PHOENIX, AZ 85004 -4427
 Phone: 602-417-9200

Receipt

No: 3940439

Transaction #: 4050098	
Date of Transaction: 08/16/2017	
CUSTOMER:	
PEAKE LAND SERVICES LLC 11874 N STAGHORN PL TUCSON, AZ 85737-7824 US	

LINE #	QTY	DESCRIPTION	REMARKS	UNIT PRICE	TOTAL
1	1.00	LOCATABLE MINERALS / MINING CLAIMS- NOT NEW-UNADJUD, ONE AUTH NO. ONLY / MINING CLAIM MONEY RECEIVED CASES: AMC328027/\$77035.00	MAINT 2018/497	- n/a -	77035.00
TOTAL:					\$77,035.00

PAYMENT INFORMATION			
1	AMOUNT:	4650.00	POSTMARKED: 08/14/2017
	TYPE:	CHECK	RECEIVED: 08/15/2017
	CHECK NO:	3280	
	NAME:	PEAKE LAND SERVICES LLC 11874 N STAGHORN PL TUCSON AZ 85737-7824 US	
2	AMOUNT:	72385.00	POSTMARKED: 08/14/2017
	TYPE:	CHECK	RECEIVED: 08/15/2017
	CHECK NO:	3281	
	NAME:	PEAKE LAND SERVICES LLC 11874 N STAGHORN PL TUCSON AZ 85737-7824 US	

REMARKS

This receipt was generated by the automated BLM Collections and Billing System and is a paper representation of a portion of the official electronic record contained therein.

373982
375666

RECEIVED
BLM AZ STATE OFFICE 375255

2016 AUG 29 P 2:45 364334

PHOENIX, ARIZONA 364456

366735 364752

366988 365098

367675 365295

367871 365929

368240 366091

368688 366274

369489

Kathrin Brock
Metamin Enterprises US Inc
P.O. Box 388
460 East 300 South, Suite No. 3
Kanab, UT 84741
435-644-5801
quaterrakanab@kanab.net

Bureau of Land Management
Arizona State Office
One North Central Avenue
Suite 800
Phoenix, AZ 85004-4427

August 17, 2016

Enclosed are two packets containing Maintenance Fee Payment forms and a check to cover the combined maintenance costs which are due by September 1, 2016.

The packets contain information for the following:

	Claims	Filing Cost		
1	Owner: Metamin Enterprises	449	\$ 69,595	374082 371449
2	Owner: Sage Associates	18	\$ 2,790	375112 371647
	Total	467	\$ 72,385	375604 372108

These documents are being filed on behalf of the owners listed above.

Please return the recorded documents and receipt to me at the above address.

Thank you,


Kathrin Brock

377228 378183
377880 378995
378256 379278
378359
379364 379420
379563 379907
379681 380426
380735

ENTERED
AUG 31 2016
BY: Ram

2017 MAINTENANCE FEE PAYMENT

Claimant Name: **SAGE ASSOCIATES, INC**

Address: **1735 E. Fort Lowell Road, Suite 9**

City: **Tucson** State: **AZ** Zip: **85719-2358**

Telephone: **520-770-7805**

E-mail address: **quaterrakanab@kanab.net**

Signature:

RECEIVED
BLM AZ STATE OFFICE
2016 AUG 29 P 2:46
PHOENIX, ARIZONA

BLM
Date
Stamp

CLAIMS AS SHOWN IN ATTACHED LISTING

No. of claims: 18 x \$155 = 2790.00
Check No: 1246 Init. AS
Receipt No.: 3647105
For BLM Use Only

Sage Ref: 18 cl

2017 MAINTENANCE FEE PAYMENT
 Claimant Name: Sage Associates, Inc.

BLM
 Date
 Stamp

RECEIVED OFFICE
 BLM AZ STATE
 2017 AUG 29
 PHOENIX, ARIZONA
 See Wp-Rng Pz: 116

Claim Count	AMC Number	Claim Name	County	County Recorder Reference	
-------------	------------	------------	--------	---------------------------	--

1	AMC373990	FT#14	Mohave	2006090631	S18-T38N-R3W
2	AMC373991	FT#15	Mohave	2006090632	S18-T38N-R3W
3	AMC373992	FT#16	Mohave	2006090633	S17, 18-T38N-R3W
4	AMC373993	FT#17	Mohave	2006090634	S17, 18-T38N-R3W
5	AMC375670	FT#18	Mohave	2006114283	S7,18-T38N-R3W
6	AMC375671	FT#19	Mohave	2006114284	S18-T38N-R3W
7	AMC373994	FT#20	Mohave	2006090635	S7-T38N-R3W
8	AMC373995	FT#21	Mohave	2006090636	S7-T38N-R3W
9	AMC374000	RC#2	Mohave	2006093275	S3-T36N-R5W
10	AMC374001	RC#3	Mohave	2006093276	S3-T36N-R5W
11	AMC374002	RC#4	Mohave	2006093277	S3-T36N-R5W
12	AMC374003	RC#5	Mohave	2006093278	S3-T36N-R5W
13	AMC375320	GS#68	Mohave	2006111020	S25-T37N-R4W
14	AMC375321	GS#69	Mohave	2006111021	S25-T37N-R4W
15	AMC385031	GS#64	Mohave	2007068206	S25-T37N-R4W
16	AMC385032	GS#65	Mohave	2007068207	S25-T37N-R4W
17	AMC385033	GS#66	Mohave	2007068208	S25-T37N-R4W
18	AMC385034	GS#67	Mohave	2007068209	S25-T37N-R4W

2017 MAINTENANCE FEE PAYMENT

Claimant Name: **Metamin Enterprises US Inc**
Address: **Suite 408 - 1199 West Pender Street**
Vancouver, BC
Canada V6E 2R1

Telephone: **435-644-5801**
E-mail address: **quaterrakanab@kanab.net**
Signature:

RECEIVED
BLM AZ STATE OFFICE
2016 AUG 29 P 2:45
PHOENIX, ARIZONA

BLM
Date
Stamp

CLAIMS AS SHOWN IN ATTACHED LISTING

No. of claims: 449 x \$155 = 69595.00
Check No: 1246 Init. ASH
Receipt No.: 3647105
For BLM Use Only

2017 MAINTENANCE FEE PAYMENT
 Claimant Name: **Metamin Enterprises US Inc**

BLM
 Date
 Stamp

RECEIVED
 BLM AZ STATE OFFICE
 2018 AUG 29 P 2:45
 PHOENIX, ARIZONA

Claim Count	AMC Number	Claim Name	County	County Reference	Sec-Twp-Rng
1	AMC364334	JH 3460	MOHAVE	2005011237	S13-T35N-R5W S18-T35N-R4W
2	AMC364335	JH 3462	MOHAVE	2005011238	S13-T35N-R5W S18-T35N-R4W
3	AMC364456	CLAY 1	MOHAVE	2005016377	S10-T37N-R4W
4	AMC364457	JH 3459	MOHAVE	2005016369	S13-T35N-R5W
5	AMC364458	JH 3461	MOHAVE	2005016370	S13-T35N-R5W
6	AMC364459	JH 3463	MOHAVE	2005016371	S12,13-T35N-R5W
7	AMC364460	JH 3464	MOHAVE	2005016372	S7,18-T35N-R4W S12,13-T35N-R5W
8	AMC364461	JH 3465	MOHAVE	2005016373	S12-T35N-R5W
9	AMC364462	JH 3466	MOHAVE	2005016374	S7-T35N-R4W S12-T35N-R5W
10	AMC364463	JH 3467	MOHAVE	2005016375	S12-T35N-R5W
11	AMC364464	JH 3468	MOHAVE	2005016376	S7-T35N-R4W S12-T35N-R5W
12	AMC364466	SUNSHINE 1	MOHAVE	2005016379	S14-T37N-R4W
13	AMC364753	STAR 1	MOHAVE	2005027128	S11-T36N-R5W
14	AMC365102	LEDGE 1	MOHAVE	2005037540	S5-T38N-R3W
15	AMC365295	CP 1	MOHAVE	2005045026	S20-T36N-R6W
16	AMC365930	JH 3239	MOHAVE	2005055852	S14,15-T35N-R5W
17	AMC365931	JH 3241	MOHAVE	2005055853	S14,15-T35N-R5W
18	AMC365932	JH 3243	MOHAVE	2005055854	S14,15-T35N-R5W
19	AMC365933	June 76	MOHAVE	2005055858	S16-T35N-R6W
20	AMC366091	ROCK 1	MOHAVE	2005044402	S28-T39N-R3W
21	AMC366092	ROCK 2	MOHAVE	2005044403	S28-T39N-R3W
22	AMC366093	ROCK 3	MOHAVE	2005044404	S28-T39N-R3W
23	AMC366094	ROCK 4	MOHAVE	2005044405	S28-T39N-R3W
24	AMC366095	ROCK 5	MOHAVE	2005044406	S28-T39N-R3W
25	AMC366096	ROCK 6	MOHAVE	2005044407	S28-T39N-R3W
26	AMC366275	MOAP 6	MOHAVE	2005066803	S34-T38N-R5W
27	AMC366277	MOAP 8	MOHAVE	2005066805	S34-T38N-R5W
28	AMC366736	SM 1	COCONINO	33334293	S5-T39N-R2W
29	AMC367002	RM 3	MOHAVE	2005086078	S6-T37N-R4W
30	AMC367003	RM 4	MOHAVE	2005086079	S6-T37N-R4W

2017 MAINTENANCE FEE PAYMENT
 Claimant Name: **Metamin Enterprises US Inc**

RECEIVED
 BLM AZ STATE OFFICE
 PHOENIX, ARIZONA
 2016 AUG 29 P 2:45
 BLM
 Date
 Stamp

Claim Count	AMC Number	Claim Name	County	County Reference	Sec-Twp-Rng
31	AMC367055	EZ 7	MOHAVE	2005091187	S35-T38N-R6W
32	AMC367056	EZ 6	MOHAVE	2005091188	S35-T38N-R6W
33	AMC367057	SIMPLE 1	MOHAVE	2005091190	S1-T37N-R6W S36-T38N-R6W
34	AMC367677	EZ 114	MOHAVE	2005112023	S10-T37N-R6W
35	AMC367679	PM2	MOHAVE	2005112022	S2,3-T37N-R6W
36	AMC367680	WP 1	MOHAVE	2005112026	S20-T36N-R4W
37	AMC367872	EZ 113	MOHAVE	2005124935	S3-T37N-R6W
38	AMC367874	NATE 1	MOHAVE	2005082145	S8-T36N-R5W
39	AMC368259	YS 5	MOHAVE	2005109385	S17-T38N-R5W
40	AMC368260	YS 6	MOHAVE	2005109386	S17-T38N-R5W
41	AMC368707	AM 28	MOHAVE	2006006859	S7-T36N-R5W
42	AMC368813	G 1	COCONINO	3360079	S11-T38N-R3W
43	AMC368815	KANAB EAST 1	COCONINO	3360078	S16,21-T38N-R3W
44	AMC369489	FT3	MOHAVE	2006007041	S13-T38N-R4W
45	AMC369490	SP1	MOHAVE	2006007040	S25-T38N-R5W S30-T38N-R4W
46	AMC369662	TG 8	MOHAVE	2006020944	S30-T38N-R4W
47	AMC369664	TG 10	MOHAVE	2006020946	S30-T38N-R4W
48	AMC369670	TG 16	MOHAVE	2006020952	S30-T38N-R4W
49	AMC369671	TG 17	MOHAVE	2006020953	S30-T38N-R4W
50	AMC370019	TR 22	MOHAVE	2006021005	S26-T38N-R5W
51	AMC370020	TR 23	MOHAVE	2006021006	S26-T38N-R5W
52	AMC371449	DS 1	MOHAVE	2006038494	S16-T38N-R4W
53	AMC371662	SVN 16	MOHAVE	2006047679	S13-T38N-R5W
54	AMC371663	SVN 17	MOHAVE	2006047680	S13-T38N-R5W
55	AMC371677	SVN 31	MOHAVE	2006047694	S13-T38N-R5W
56	AMC372112	HAV 5	MOHAVE	2006061783	S34-T39N-R4W
57	AMC372113	HAV 6	MOHAVE	2006061784	S34-T39N-R4W
58	AMC372114	HAV 7	MOHAVE	2006061785	S34-T39N-R4W
59	AMC372115	HAV 8	MOHAVE	2006061786	S34-T39N-R4W
60	AMC372118	HAV 11	MOHAVE	2006061789	S33-T39N-R4W
61	AMC372119	HAV 12	MOHAVE	2006061790	S33-T39N-R4W

31
32
33
34
35
36
37
38
39
40
41
42
43
44
45
46
47
48
49
50
51
52
53
54
55
56
57
58
59
60
61

2017 MAINTENANCE FEE PAYMENT
 Claimant Name: **Metamin Enterprises US Inc**

BLM
 Date
 Stamp

RECEIVED
 BLM AZ STATE OFFICE
 2016 AUG 29 P 2:45
 PHOENIX, ARIZONA

Claim Count	AMC Number	Claim Name	County	County Reference	Sec-Twp-Rng
62	AMC372120	HAV 13	MOHAVE	2006061791	S33-T39N-R4W
63	AMC372121	HAV 14	MOHAVE	2006061792	S33-T39N-R4W
64	AMC372149	HAV 42	MOHAVE	2006061820	S33-T39N-R4W
65	AMC372150	HAV 43	MOHAVE	2006061821	S33-T39N-R4W
66	AMC372151	HAV 44	MOHAVE	2006061822	S33-T39N-R4W
67	AMC373362	CP 1	MOHAVE	2006082025	S15-T36N-R4W
68	AMC373363	CP 2	MOHAVE	2006082026	S22-T36N-R4W
69	AMC373378	RDG 1	MOHAVE	2006082041	S9-T36N-R4W
70	AMC373379	RDG 2	MOHAVE	2006082042	S16-T36N-R4W
71	AMC373504	SH 14	MOHAVE	2006085943	S21-T39N-R4W
72	AMC373505	SH 15	MOHAVE	2006085944	S21-T39N-R4W
73	AMC373765	AT 1	MOHAVE	2006093196	S5-T35N-R6W
74	AMC373766	AT 2	MOHAVE	2006093197	S8-T35N-R6W
75	AMC373822	SVN 55	MOHAVE	2006093253	S14-T38N-R5W
76	AMC373839	SVN 72	MOHAVE	2006093270	S14-T38N-R5W
77	AMC374082	BTR 1	MOHAVE	2006092403	S3-T38N-R4W
78	AMC374083	BTR 2	MOHAVE	2006092404	S3-T38N-R4W
79	AMC375113	JH 2	MOHAVE	2006116750	S31-T36N-R4W
80	AMC375114	JH 3	MOHAVE	2006116751	S31-T36N-R4W
81	AMC375122	SPG 1	MOHAVE	2006116759	S25-T37N-R4W
82	AMC375123	SPG 2	MOHAVE	2006116760	S25-T37N-R4W
83	AMC375124	SPG 3	MOHAVE	2006116761	S25-T37N-R4W
84	AMC375125	STH 1	MOHAVE	2006116762	S20-T36N-R4W
85	AMC375127	TU 1	MOHAVE	2006116764	S24-T36N-R5W
86	AMC375128	TU 2	MOHAVE	2006116765	S25-T36N-R5W
87	AMC375614	HH 3	MOHAVE	2006113464	S28-T36N-R5W
88	AMC375616	HH 5	MOHAVE	2006113466	S28-T36N-R5W
89	AMC375617	HH 6	MOHAVE	2006113467	S28-T36N-R5W S33-T36N-R5W
90	AMC375618	HH 7	MOHAVE	2006113468	S28-T36N-R5W S29-T36N-R5W
91	AMC375619	HH 8	MOHAVE	2006113469	S28-T36N-R5W S29-T36N-R5W S32-T36N-R5W S33-T36N-R5W

2017 MAINTENANCE FEE PAYMENT
 Claimant Name: **Metamin Enterprises US Inc**

RECEIVED
 BLM AZ STATE OFFICE
 PHOENIX, ARIZONA
 2018 AUG 29 P 2:45
 BLM
 Date
 Stamp

Claim Count	AMC Number	Claim Name	County	County Reference	Sec-Twp-Rng
92	AMC375634	MRH 1	MOHAVE	2006113438	S34-T36N-R5W
93	AMC375635	MRH 2	MOHAVE	2006113439	S34-T36N-R5W
94	AMC375958	BHT 1	MOHAVE	2006117857	S4-T35N-R5W
95	AMC375959	BHT 2	MOHAVE	2006117858	S4-T35N-R5W
96	AMC375975	RLF 3	MOHAVE	2006117865	S32-T36N-R5W
97	AMC375976	RLF 4	MOHAVE	2006117866	S31-T36N-R5W
98	AMC375977	RLF 5	MOHAVE	2006117867	S32-T36N-R5W
99	AMC375978	TWO 1	MOHAVE	2006117847	S11-T37N-R6W
100	AMC377228	AH 14	MOHAVE	2007004029	S32-T36N-R5W
101	AMC377229	AH 16	MOHAVE	2007004030	S32-T36N-R5W
102	AMC377230	AH 18	MOHAVE	2007004031	S32-T36N-R5W
103	AMC377231	AI 13	MOHAVE	2007004032	S32-T36N-R5W
104	AMC377232	AI 15	MOHAVE	2007004033	S32-T36N-R5W
105	AMC377233	AI 17	MOHAVE	2007004034	S32-T36N-R5W
106	AMC377880	AB 68	MOHAVE	2007010680	S23-T35N-R5W S14-T35N-R5W
107	AMC377881	AB 70	MOHAVE	2007010681	S23-T35N-R5W S14-T35N-R5W S13-T35N-R5W S24-T35N-R5W
108	AMC377882	AB 72	MOHAVE	2007010682	S24-T35N-R5W S13-T35N-R5W
109	AMC377884	AB 74	MOHAVE	2007010684	S24-T35N-R5W S13-T35N-R5W
110	AMC377886	AB 76	MOHAVE	2007010686	S24-T35N-R5W S13-T35N-R5W
111	AMC377888	AB 78	MOHAVE	2007010688	S24-T35N-R5W S13-T35N-R5W
112	AMC377890	AB 80	MOHAVE	2007010690	S24-T35N-R5W S13-T35N-R5W
113	AMC377892	AB 82	MOHAVE	2007010692	S24-T35N-R5W S13-T35N-R5W
114	AMC377894	AB 84	MOHAVE	2007010694	S24-T35N-R5W S13-T35N-R5W
115	AMC377907	AC 75	MOHAVE	2007010707	S13-T35N-R5W
116	AMC377908	AC 77	MOHAVE	2007010708	S13-T35N-R5W
117	AMC377909	AC 79	MOHAVE	2007010709	S13-T35N-R5W
118	AMC377910	AC 81	MOHAVE	2007010710	S13-T35N-R5W
119	AMC377911	AC 83	MOHAVE	2007010711	S13-T35N-R5W
120	AMC377912	AC 85	MOHAVE	2007010712	S13-T35N-R5W
121	AMC377913	AC 87	MOHAVE	2007010713	S13-T35N-R5W S18-T35N-R4W

2017 MAINTENANCE FEE PAYMENT
 Claimant Name: Metamin Enterprises US Inc

RECEIVED
 BLM AZ STATE OFFICE
 2016 AUG 29 P 2:45
 PHOENIX, ARIZONA
 BLM
 Date
 Stamp

Claim Count	AMC Number	Claim Name	County	County Reference	Sec-Twp-Rng
122	AMC377916	AC 93	MOHAVE	2007010716	S18-T35N-R4W
123	AMC377917	AC 95	MOHAVE	2007010717	S18-T35N-R4W
124	AMC377948	AF 55	MOHAVE	2007010602	S11-T35N-R5W S2-T35N-R5W
125	AMC377949	AF 57	MOHAVE	2007010603	S11-T35N-R5W S2-T35N-R5W
126	AMC377950	AE 72	MOHAVE	2007010604	S12-T35N-R5W
127	AMC377951	AE 74	MOHAVE	2007010605	S12-T35N-R5W
128	AMC377952	AE 75	MOHAVE	2007010606	S12-T35N-R5W
129	AMC377953	AE 76	MOHAVE	2007010607	S12-T35N-R5W
130	AMC377954	AE 77	MOHAVE	2007010608	S12-T35N-R5W
131	AMC377955	AE 78	MOHAVE	2007010609	S12-T35N-R5W
132	AMC377969	AH 4	MOHAVE	2007010647	S32-T36N-R5W
133	AMC377970	AH 6	MOHAVE	2007010648	S32-T36N-R5W
134	AMC377971	AH 8	MOHAVE	2007010649	S32-T36N-R5W
135	AMC377977	AI 16	MOHAVE	2007010655	S32-T36N-R5W S29-T36N-R5W
136	AMC377978	AI 18	MOHAVE	2007010656	S32-T36N-R5W S29-T36N-R5W
137	AMC377979	AI 19	MOHAVE	2007010657	S33-T36N-R5W
138	AMC377980	AI 21	MOHAVE	2007010658	S33-T36N-R5W
139	AMC377983	AI 63	MOHAVE	2007010624	S35-T36N-R5W
140	AMC377984	AI 64	MOHAVE	2007010625	S35-T36N-R5W S26-T36N-R5W
141	AMC377985	AI 65	MOHAVE	2007010626	S35-T36N-R5W
142	AMC377986	AI 66	MOHAVE	2007010627	S35-T36N-R5W S26-T36N-R5W
143	AMC377989	AJ 2	MOHAVE	2007010638	S29-T36N-R5W
144	AMC377990	AJ 4	MOHAVE	2007010639	S29-T36N-R5W
145	AMC377991	AJ 6	MOHAVE	2007010640	S29-T36N-R5W
146	AMC377994	AJ 15	MOHAVE	2007010661	S29-T36N-R5W
147	AMC377996	AJ 17	MOHAVE	2007010663	S29-T36N-R5W
148	AMC377999	AJ 22	MOHAVE	2007010666	S28-T36N-R5W
149	AMC378000	AJ 24	MOHAVE	2007010667	S28-T36N-R5W
150	AMC378001	AJ 65	MOHAVE	2007010630	S26-T36N-R5W
151	AMC378003	AJ 67	MOHAVE	2007010632	S26-T36N-R5W

2017 MAINTENANCE FEE PAYMENT
 Claimant Name: **Metamin Enterprises US Inc**

RECEIVED
 BLM AZ STATE OFFICE
 2018 AUG 29 P 2:45
 PHOENIX, ARIZONA
 BLM
 Date
 Stamp

Claim Count	AMC Number	Claim Name	County	County Reference	Sec-Twp-Rng
152	AMC378004	AJ 68	MOHAVE	2007010633	S26-T36N-R5W
153	AMC378005	AJ 69	MOHAVE	2007010634	S26-T36N-R5W
154	AMC378006	AJ 70	MOHAVE	2007010635	S26-T36N-R5W
155	AMC378009	AK 1	MOHAVE	2007010641	S29-T36N-R5W S30-T36N-R5W
156	AMC378010	AK 3	MOHAVE	2007010642	S29-T36N-R5W
157	AMC378011	AK 5	MOHAVE	2007010643	S29-T36N-R5W
158	AMC378024	LR 11	MOHAVE	2007010644	S30-T36N-R5W
159	AMC378025	LR 12	MOHAVE	2007010645	S30-T36N-R5W
160	AMC378026	SVN 73	MOHAVE	2007010746	S14-T38N-R5W
161	AMC378027	SVN 74	MOHAVE	2007010747	S14-T38N-R5W
162	AMC378042	SVN 89	MOHAVE	2007010762	S14-T38N-R5W
163	AMC378055	SVN 102	MOHAVE	2007010775	S23-T38N-R5W S24-T38N-R5W
164	AMC378057	SVN 104	MOHAVE	2007010777	S23-T38N-R5W S24-T38N-R5W
165	AMC378076	SVN 123	MOHAVE	2007010796	S13-T38N-R5W S24-T38N-R5W S18-T38N-R4W
166	AMC378078	SVN 125	MOHAVE	2007010798	S24-T38N-R5W S19-T38N-R4W
167	AMC378204	BE 44	MOHAVE	2007011113	S15-T38N-R5W
168	AMC378205	BE 46	MOHAVE	2007011114	S15-T38N-R5W
169	AMC378209	BF 24	MOHAVE	2007011118	S16-T38N-R5W S9-T38N-R5W
170	AMC378211	BF 26	MOHAVE	2007011120	S16-T38N-R5W S9-T38N-R5W
171	AMC378215	BF 34	MOHAVE	2007011124	S16-T38N-R5W S9-T38N-R5W
172	AMC378217	BF 36	MOHAVE	2007011126	S16-T38N-R5W S9-T38N-R5W
173	AMC378223	BF 42	MOHAVE	2007011132	S15-T38N-R5W S10-T38N-R5W
174	AMC378225	BF 44	MOHAVE	2007011134	S15-T38N-R5W S10-T38N-R5W
175	AMC378228	BG 3	MOHAVE	2007011149	S7-T38N-R5W S8-T38N-R5W
176	AMC378229	BG 5	MOHAVE	2007011150	S8-T38N-R5W
177	AMC378232	BG 23	MOHAVE	2007011138	S9-T38N-R5W
178	AMC378234	BG 25	MOHAVE	2007011140	S9-T38N-R5W
179	AMC378235	BG 26	MOHAVE	2007011141	S9-T38N-R5W
180	AMC378236	BG 27	MOHAVE	2007011142	S9-T38N-R5W
181	AMC378237	BG 28	MOHAVE	2007011143	S9-T38N-R5W

2017 MAINTENANCE FEE PAYMENT
 Claimant Name: **Metamin Enterprises US Inc**

RECEIVED
 BLM AZ STATE OFFICE
 2016 AUG 29 P 2:45
 PHOENIX, ARIZONA

BLM
 Date
 Stamp

Claim Count	AMC Number	Claim Name	County	County Reference	Sec-Twp-Rng
182	AMC378240	BG 41	MOHAVE	2007011146	S10-T38N-R5W
183	AMC378241	BG 43	MOHAVE	2007011147	S10-T38N-R5W
184	AMC378246	BG 60	MOHAVE	2007011105	S11-T38N-R5W
185	AMC378248	BG 62	MOHAVE	2007011107	S11-T38N-R5W
186	AMC378256	AF 33	MOHAVE	2007011799	S9-T35N-R5W
187	AMC378257	AF 34	MOHAVE	2007011800	S4-T35N-R5W
188	AMC378258	AF 35	MOHAVE	2007011801	S3-T35N-R5W
189	AMC378259	AF 36	MOHAVE	2007011802	S3-T35N-R5W
190	AMC378260	AF 37	MOHAVE	2007011803	S3-T35N-R5W
191	AMC378263	AG 38	MOHAVE	2007011769	S3-T35N-R5W
192	AMC378264	AG 40	MOHAVE	2007011770	S3-T35N-R5W
193	AMC378269	AH 37	MOHAVE	2007011775	S34-T36N-R5W
194	AMC378270	AH 39	MOHAVE	2007011776	S34-T36N-R5W
195	AMC378274	AH 44	MOHAVE	2007011780	S34-T36N-R5W
196	AMC378275	AH 45	MOHAVE	2007011781	S34-T36N-R5W
197	AMC378276	AH 46	MOHAVE	2007011782	S34-T36N-R5W
198	AMC378287	AI 41	MOHAVE	2007011793	S34-T36N-R5W
199	AMC378288	AI 42	MOHAVE	2007011794	S34-T36N-R5W S27-T36N-R5W
200	AMC378289	AI 43	MOHAVE	2007011795	S34-T36N-R5W
201	AMC378290	AI 44	MOHAVE	2007011796	S34-T36N-R5W
202	AMC378293	AI 92	MOHAVE	2007011750	S31-T36N-R4W
203	AMC378294	AI 94	MOHAVE	2007011751	S30-T36N-R4W
204	AMC378313	AJ 104	MOHAVE	2007011765	S30-T36N-R4W
205	AMC378318	AK 29	MOHAVE	2007011747	S28-T36N-R5W
206	AMC378319	AK 31	MOHAVE	2007011748	S28-T36N-R5W
207	AMC378320	AK 33	MOHAVE	2007011749	S28-T36N-R5W
208	AMC378369	BURN 11	MOHAVE	2007009788	S31-T39N-R3W
209	AMC378371	BURN 13	MOHAVE	2007009790	S31-T39N-R3W
210	AMC378373	BURN 15	MOHAVE	2007009792	S31-T39N-R3W
211	AMC378399	BURN 41	MOHAVE	2007009818	S31-T39N-R3W

2017 MAINTENANCE FEE PAYMENT
 Claimant Name: **Metamin Enterprises US Inc**

RECEIVED
 BLM AZ STATE OFFICE
 PHOENIX, ARIZONA
 2016 AUG 29 P 2:45
 BLM
 Date
 Stamp

Claim Count	AMC Number	Claim Name	County	County Reference	Sec-Twp-Rng
212	AMC378400	BURN 42	MOHAVE	2007009819	S31-T39N-R3W
213	AMC378403	BURN 45	MOHAVE	2007009822	S31-T39N-R3W
214	AMC378404	BURN 46	MOHAVE	2007009823	S31-T39N-R3W
215	AMC378405	BURN 47	MOHAVE	2007009824	S31-T39N-R3W
216	AMC378406	BURN 48	MOHAVE	2007009825	S31-T39N-R3W
217	AMC378438	BURN 80	MOHAVE	2007009857	S31-T39N-R3W
218	AMC378441	BURN 83	MOHAVE	2007009860	S31-T39N-R3W
219	AMC378442	BURN 84	MOHAVE	2007009861	S31-T39N-R3W
220	AMC378443	BURN 85	MOHAVE	2007009862	S31-T39N-R3W
221	AMC379000	DG 3	COCONINO	3424813	S13-T39N-R3W S24-T39N-R3W
222	AMC379001	DG 4	COCONINO	3424814	S13-T39N-R3W
223	AMC379294	AB 52	MOHAVE	2007014322	S22-T35N-R5W S15-T35N-R5W
224	AMC379295	AB 53	MOHAVE	2007014323	S23-T35N-R5W
225	AMC379296	AB 55	MOHAVE	2007014324	S23-T35N-R5W
226	AMC379334	BC 119	MOHAVE	2007014276	S20-T38N-R4W S29-T38N-R4W
227	AMC379335	BC 120	MOHAVE	2007014277	S20-T38N-R4W
228	AMC379357	BE 107	MOHAVE	2007014299	S18-T38N-R4W
229	AMC379358	BE 108	MOHAVE	2007014300	S18-T38N-R4W
230	AMC379359	BE 109	MOHAVE	2007014301	S17-T38N-R4W S18-T38N-R4W
231	AMC379360	BE 110	MOHAVE	2007014302	S17-T38N-R4W S18-T38N-R4W
232	AMC379385	LR 1	MOHAVE	2007015873	S31-T36N-R5W
233	AMC379386	LR 2	MOHAVE	2007015874	S31-T36N-R5W S30-T36N-R5W
234	AMC379387	LR 3	MOHAVE	2007015875	S31-T36N-R5W
235	AMC379388	LR 4	MOHAVE	2007015876	S31-T36N-R5W S30-T36N-R5W
236	AMC379389	LR 5	MOHAVE	2007015877	S31-T36N-R5W
237	AMC379390	LR 6	MOHAVE	2007015878	S31-T36N-R5W S30-T36N-R5W
238	AMC379391	LR 7	MOHAVE	2007015879	S31-T36N-R5W
239	AMC379392	LR 8	MOHAVE	2007015880	S31-T36N-R5W S30-T36N-R5W
240	AMC379395	LR 19	MOHAVE	2007015883	S31-T36N-R5W
241	AMC379396	LR 20	MOHAVE	2007015884	S31-T36N-R5W
242	AMC379397	LR 21	MOHAVE	2007015885	S31-T36N-R5W

2017 MAINTENANCE FEE PAYMENT
 Claimant Name: **Metamin Enterprises US Inc**

BLM
 Date
 Stamp

RECEIVED
 BLM AZ STATE OFFICE
 PHOENIX, ARIZONA
 2016 AUG 29 P 2:45

Claim Count	AMC Number	Claim Name	County	County Reference	Sec-Twp-Rng
243	AMC379398	LR 22	MOHAVE	2007015886	S30-T36N-R5W
244	AMC379399	LR 23	MOHAVE	2007015887	S30-T36N-R5W
245	AMC379401	LR 25	MOHAVE	2007015888	S30-T36N-R5W
246	AMC379402	LR 26	MOHAVE	2007015890	S30-T36N-R5W
247	AMC379403	LR 27	MOHAVE	2007015891	S30-T36N-R5W
248	AMC379405	LR 29	MOHAVE	2007015893	S30-T36N-R5W
249	AMC379407	LR 31	MOHAVE	2007015895	S25-T36N-R6W
250	AMC379408	LR 32	MOHAVE	2007015896	S25-T36N-R6W
251	AMC379409	LR 33	MOHAVE	2007015897	S25-T36N-R6W
252	AMC379410	LR 34	MOHAVE	2007015898	S25-T36N-R6W S24-T36N-R6W
253	AMC379411	LR 35	MOHAVE	2007015899	S30-T36N-R5W
254	AMC379412	LR 36	MOHAVE	2007015900	S30-T36N-R5W S19-T36N-R5W
255	AMC379414	LR 38	MOHAVE	2007015902	S30-T36N-R5W S19-T36N-R5W
256	AMC379415	LR 39	MOHAVE	2007015903	S31-T36N-R6W S6-T35N-R5W
257	AMC379416	LR 40	MOHAVE	2007015904	S31-T36N-R5W S6-T35N-R5W
258	AMC379418	RLF 6	MOHAVE	2007015871	S31-T35N-R5W
259	AMC379419	RLF 7	MOHAVE	2007015872	S31-T35N-R5W
260	AMC379420	CD 19	MOHAVE	2007015274	S9-T38N-R4W
261	AMC379421	CD 20	MOHAVE	2007015275	S9-T38N-R4W
262	AMC379422	CD 21	MOHAVE	2007015276	S9-T38N-R4W
263	AMC379423	CD 22	MOHAVE	2007015277	S9-T38N-R4W
264	AMC379427	CD 28	MOHAVE	2007015292	S9-T38N-R4W
265	AMC379443	CI 28	MOHAVE	2007015260	S28-T39N-R4W
266	AMC379445	CI 30	MOHAVE	2007015262	S28-T39N-R4W
267	AMC379569	BRC 7	MOHAVE	2007017232	S20-T39N-R3W
268	AMC379571	BRC 9	MOHAVE	2007017234	S20-T39N-R3W
269	AMC379573	BRC 11	MOHAVE	2007017236	S20-T39N-R3W
270	AMC379589	CF 20	MOHAVE	2007017208	S4-T38N-R4W
271	AMC379591	CF 22	MOHAVE	2007017210	S4-T38N-R4W
272	AMC379601	CG 45	MOHAVE	2007017194	S34-T39N-R4W
273	AMC379603	CG 47	MOHAVE	2007017196	S34-T39N-R4W

2017 MAINTENANCE FEE PAYMENT
 Claimant Name: **Metamin Enterprises US Inc**

RECEIVED
 BLM AZ STATE OFFICE
 2018 AUG 29 P 2:45
 PHOENIX, ARIZONA
 BLM
 Date
 Stamp

Claim Count	AMC Number	Claim Name	County	County Reference	Sec-Twp-Rng
274	AMC379607	LCF 1	MOHAVE	2007017200	S20-T35N-R5W
275	AMC379608	LCF 2	MOHAVE	2007017201	S20-T35N-R5W
276	AMC379609	LCF 3	MOHAVE	2007017202	S20-T35N-R5W
277	AMC379610	OLY 9	MOHAVE	2007017175	S7-T35N-R4W
278	AMC379611	OLY 10	MOHAVE	2007017176	S7-T35N-R4W
279	AMC379612	OLY 11	MOHAVE	2007017177	S7-T35N-R4W
280	AMC379616	RCA 1	MOHAVE	2007017213	S21-T36N-R5W
281	AMC379617	RCA 2	MOHAVE	2007017214	S21-T36N-R5W
282	AMC379618	RCA 3	MOHAVE	2007017215	S16-T36N-R5W
283	AMC379619	RCA 4	MOHAVE	2007017216	S16-T36N-R5W
284	AMC379623	SS 8	MOHAVE	2007017182	S6-T35N-R4W
285	AMC379624	SS 9	MOHAVE	2007017183	S6-T35N-R4W
286	AMC379625	SS 10	MOHAVE	2007017184	S6-T35N-R4W
287	AMC379683	BRC 15	MOHAVE	2007018459	S29-T39N-R3W
288	AMC379685	BRC 17	MOHAVE	2007018461	S29-T39N-R3W
289	AMC379687	BRC 19	MOHAVE	2007018463	S29-T39N-R3W
290	AMC379688	BRC 20	MOHAVE	2007018464	S30-T39N-R3W
291	AMC379710	QWP 1	MOHAVE	2007018465	S20-T36N-R4W
292	AMC379711	QWP 2	MOHAVE	2007018466	S20-T36N-R4W
293	AMC379712	QWP 3	MOHAVE	2007018467	S20-T36N-R4W
294	AMC379713	QWP 4	MOHAVE	2007018468	S20-T36N-R4W
295	AMC379714	QWP 5	MOHAVE	2007018469	S20-T36N-R4W
296	AMC379715	TWO 11	MOHAVE	2007018430	S14-T37N-R6W
297	AMC379716	TWO 12	MOHAVE	2007018431	S14-T37N-R6W
298	AMC379717	TWO 13	MOHAVE	2007018432	S14-T37N-R6W
299	AMC379718	TWO 14	MOHAVE	2007018433	S14-T37N-R6W
300	AMC379914	BG 93	MOHAVE	2007019726	S7-T38N-R4W
301	AMC379915	BG 94	MOHAVE	2007019727	S7-T38N-R4W
302	AMC379916	BG 95	MOHAVE	2007019728	S7-T38N-R4W
303	AMC379917	BG 96	MOHAVE	2007019729	S7-T38N-R4W
304	AMC379921	BG 101	MOHAVE	2007019733	S7-T38N-R4W

2017 MAINTENANCE FEE PAYMENT
 Claimant Name: **Metamin Enterprises US Inc**

RECEIVED
 BLM AZ STATE OFFICE
 2018 AUG 29 P 2:46
 PHOENIX, ARIZONA
 BLM
 Date
 Stamp

Claim Count	AMC Number	Claim Name	County	County Reference	Sec-Twp-Rng
305	AMC379922	BG 103	MOHAVE	2007019734	S7-T38N-R4W
306	AMC379923	BG 105	MOHAVE	2007019735	S7-T38N-R4W
307	AMC379930	CP 10	MOHAVE	2007019742	S22-T36N-R4W
308	AMC379931	CP 11	MOHAVE	2007019743	S22-T36N-R4W
309	AMC379932	CP 12	MOHAVE	2007019744	S22-T36N-R4W
310	AMC379939	ER 3	MOHAVE	2007019717	S16-T36N-R4W
311	AMC379940	ER 4	MOHAVE	2007019718	S16-T36N-R4W
312	AMC380428	FA 77	MOHAVE	2007022916	S22-T38N-R6W S21-T38N-R6W
313	AMC380429	FA 79	MOHAVE	2007022917	S22-T38N-R6W S21-T38N-R6W
314	AMC380430	FA 81	MOHAVE	2007022918	S22-T38N-R6W S21-T38N-R6W
315	AMC380431	FA 83	MOHAVE	2007022919	S22-T38N-R6W S21-T38N-R6W
316	AMC380436	FA 88	MOHAVE	2007022924	S22-T38N-R6W
317	AMC380438	FA 90	MOHAVE	2007022926	S15-T38N-R6W S22-T38N-R6W
318	AMC380450	FE 90	MOHAVE	2007022938	S13-T38N-R6W S24-T38N-R6W
319	AMC380452	FE 92	MOHAVE	2007022940	S13-T38N-R6W
320	AMC380457	FF 80	MOHAVE	2007022945	S24-T38N-R6W S19-T38N-R6W
321	AMC380458	FF 82	MOHAVE	2007022946	S24-T38N-R6W S19-T38N-R6W
322	AMC380462	FG 79	MOHAVE	2007022950	S19-T38N-R5W
323	AMC380463	FG 81	MOHAVE	2007022951	S19-T38N-R5W
324	AMC380467	FA 42	MOHAVE	2007022955	S34-T38N-R6W
325	AMC380476	FA 60	MOHAVE	2007022964	S27-T38N-R6W
326	AMC380477	FA 62	MOHAVE	2007022965	S27-T38N-R6W
326	AMC380480	FB 41	MOHAVE	2007022968	S34-T38N-R6W
328	AMC380489	FB 59	MOHAVE	2007022977	S27-T38N-R6W
329	AMC380490	FB 61	MOHAVE	2007022978	S27-T38N-R6W
330	AMC380513	FD 63	MOHAVE	2007023001	S26-T38N-R6W
331	AMC380515	FD 65	MOHAVE	2007023003	S26-T38N-R6W
332	AMC380522	FD 72	MOHAVE	2007023010	S23-T38N-R6W S25-T38N-R6W S26-T38N-R6W S24-T38N-R6W
333	AMC380523	FD 73	MOHAVE	2007023011	S23-T38N-R6W
334	AMC380524	FD 74	MOHAVE	2007023012	S23-T38N-R6W S24-T38N-R6W

2017 MAINTENANCE FEE PAYMENT

Claimant Name: Metamin Enterprises US Inc

RECEIVED
BLM AZ STATE OFFICE
2018 AUG 29 P 2:46
PHOENIX, ARIZONA

BLM
Date
Stamp

Claim Count	AMC Number	Claim Name	County	County Reference	Sec-Twp-Rng
335	AMC380525	FD 75	MOHAVE	2007023013	S23-T38N-R6W
336	AMC380529	FD 79	MOHAVE	2007023017	S23-T38N-R6W
337	AMC380530	FD 80	MOHAVE	2007023018	S23-T38N-R6W S24-T38N-R6W
338	AMC380531	FD 81	MOHAVE	2007023019	S23-T38N-R6W
339	AMC380532	FD 82	MOHAVE	2007023020	S23-T38N-R6W S24-T38N-R6W
340	AMC380535	FD 85	MOHAVE	2007023023	S23-T38N-R6W
341	AMC380537	FD 87	MOHAVE	2007023025	S23-T38N-R6W
342	AMC380543	GG 43	MOHAVE	2007023031	S22-T38N-R4W S27-T38N-R4W
343	AMC380544	GG 44	MOHAVE	2007023032	S22-T38N-R4W
344	AMC380547	GG 47	MOHAVE	2007023035	S23-T38N-R4W S22-T38N-R4W S27-T38N-R4W S26-T38N-R4W
345	AMC380548	GG 48	MOHAVE	2007023036	S23-T38N-R4W S22-T38N-R4W
346	AMC380549	GG 49	MOHAVE	2007023037	S23-T38N-R4W S26-T38N-R4W
347	AMC380550	GG 50	MOHAVE	2007023038	S23-T38N-R4W
348	AMC380551	GG 51	MOHAVE	2007023039	S23-T38N-R4W S26-T38N-R4W
349	AMC380553	GG 53	MOHAVE	2007023041	S23-T38N-R4W S26-T38N-R4W
350	AMC380569	GG 28	MOHAVE	2007023057	S21-T38N-R4W
351	AMC380570	GG 29	MOHAVE	2007023058	S21-T38N-R4W S28-T38N-R4W S27-T38N-R4W S22-T38N-R4W
352	AMC380571	GG 30	MOHAVE	2007023059	S21-T38N-R4W S22-T38N-R4W
353	AMC380573	GG 32	MOHAVE	2007023061	S22-T38N-R4W
354	AMC380589	FH 23	MOHAVE	2007023077	S5-T37N-R5W S6-T37N-R5W
355	AMC380590	FH 24	MOHAVE	2007023078	S5-T37N-R5W
356	AMC380635	FK 17	MOHAVE	2007023123	S9-T37N-R5W
357	AMC380636	FK 18	MOHAVE	2007023124	S9-T37N-R5W S10-T37N-R5W
358	AMC380637	FK 19	MOHAVE	2007023125	S4-T37N-R5W
359	AMC380656	GG 10	MOHAVE	2007023144	S20-T38N-R4W
360	AMC380659	GG 13	MOHAVE	2007023147	S21-T38N-R4W S28-T38N-R4W
361	AMC380660	GG 14	MOHAVE	2007023148	S21-T38N-R4W
362	AMC380740	AI 23	MOHAVE	2007023943	S33-T36N-R5W
363	AMC380749	BE 48	MOHAVE	2007023862	S15-T38N-R5W

2017 MAINTENANCE FEE PAYMENT
 Claimant Name: **Metamin Enterprises US Inc**

RECEIVED
 BLM AZ STATE OFFICE
 2016 AUG 29 P 2:46
 PHOENIX, ARIZONA
 BLM
 Date
 Stamp

Claim Count	AMC Number	Claim Name	County	County Reference	Sec-Twp-Rng
364	AMC380750	BE 50	MOHAVE	2007023863	S15-T38N-R5W
365	AMC380752	BF 7	MOHAVE	2007023995	S17-T38N-R5W
366	AMC380754	BF 9	MOHAVE	2007023997	S17-T38N-R5W
367	AMC380764	BF 47	MOHAVE	2007023865	S15-T38N-R5W
368	AMC380765	BF 49	MOHAVE	2007023866	S15-T38N-R5W
369	AMC380767	BG 9	MOHAVE	2007024003	S8-T38N-R5W
370	AMC380769	BG 11	MOHAVE	2007024005	S8-T38N-R5W
371	AMC380783	BH 31	MOHAVE	2007023923	S9-T38N-R5W
372	AMC380785	BH 33	MOHAVE	2007023925	S9-T38N-R5W
373	AMC380816	EA 33	MOHAVE	2007024033	S35-T37N-R6W S2-T36N-R6W
374	AMC380818	EA 35	MOHAVE	2007024035	S35-T37N-R6W
375	AMC380832	EB 18	MOHAVE	2007024018	S2-T36N-R6W S1-T36N-R6W
376	AMC380834	EB 20	MOHAVE	2007024020	S2-T36N-R6W S1-T36N-R6W
377	AMC380838	EB 39	MOHAVE	2007024043	S36-T37N-R6W S35-T37N-R6W
378	AMC380840	EB 41	MOHAVE	2007024045	S36-T37N-R6W S35-T37N-R6W
379	AMC380848	ED 8	MOHAVE	2007024048	S7-T36N-R5W
380	AMC380849	ED 10	MOHAVE	2007024049	S7-T36N-R5W
381	AMC380862	EE 7	MOHAVE	2007024052	S7-T36N-R5W
382	AMC380863	EE 9	MOHAVE	2007024053	S7-T36N-R5W
383	AMC380870	EG 10	MOHAVE	2007023891	S8-T36N-R5W S9-T36N-R5W
384	AMC380872	EG 12	MOHAVE	2007023893	S8-T36N-R5W S9-T36N-R5W
385	AMC380879	EH 11	MOHAVE	2007023900	S9-T36N-R5W
386	AMC380880	EH 13	MOHAVE	2007023901	S9-T36N-R5W
387	AMC380881	EH 15	MOHAVE	2007023902	S9-T36N-R5W S4-T36N-R5W
388	AMC380888	EH 50	MOHAVE	2007023877	S33-T37N-R5W S28-T37N-R5W
389	AMC380890	EH 52	MOHAVE	2007023879	S28-T37N-R5W
390	AMC380891	EI 5	MOHAVE	2007023906	S9-T36N-R5W
391	AMC380892	EI 7	MOHAVE	2007023907	S9-T36N-R5W
392	AMC380906	EK 30	MOHAVE	2007023985	S2-T36N-R5W
393	AMC380909	EK 39	MOHAVE	2007023975	S35-T37N-R5W S34-T37N-R5W

2017 MAINTENANCE FEE PAYMENT
 Claimant Name: **Metamin Enterprises US Inc**

RECEIVED
 BLM AZ STATE OFFICE
 2016 AUG 29 P 2:46
 PHOENIX, ARIZONA
 BLM
 Date
 Stamp

Claim Count	AMC Number	Claim Name	County	County Reference	Sec-Twp-Rng
394	AMC380911	EK 41	MOHAVE	2007023977	S35-T37N-R5W S34-T37N-R5W
395	AMC380974	SH 22	MOHAVE	2007023933	S21-T39N-R4W
396	AMC380975	SH 23	MOHAVE	2007023934	S21-T39N-R4W S28-T39N-R4W
397	AMC380976	STH 3	MOHAVE	2007024062	S20-T36N-R4W
398	AMC380977	STH 4	MOHAVE	2007024063	S20-T36N-R4W
399	AMC380978	STH 5	MOHAVE	2007024064	S20-T36N-R4W
400	AMC380979	WB 1	MOHAVE	2007023929	S11-T36N-R4W
401	AMC380980	WB 2	MOHAVE	2007023930	S11-T36N-R4W
402	AMC381717	BG 109	MOHAVE	2007032393	S8-T38N-R4W
403	AMC381719	BG 111	MOHAVE	2007032395	S8-T38N-R4W
404	AMC381724	CA 9	MOHAVE	2007032405	S20-T38N-R4W
405	AMC381725	CA 11	MOHAVE	2007032406	S21-T38N-R4W
406	AMC381727	CEN 10	MOHAVE	2007032399	S6-T38N-R3W S31-T39N-R3W
407	AMC381741	FD 39	MOHAVE	2007032419	S35-T38N-R6W
408	AMC381743	FD 41	MOHAVE	2007032421	S35-T38N-R6W
409	AMC381749	FD 47	MOHAVE	2007032427	S35-T38N-R6W
410	AMC381750	FD 48	MOHAVE	2007032428	S35-T38N-R6W S36-T38N-R6W
411	AMC381751	FD 49	MOHAVE	2007032429	S35-T38N-R6W
412	AMC381752	FD 50	MOHAVE	2007032430	S35-T38N-R6W S36-T38N-R6W
413	AMC381757	FE 33	MOHAVE	2007032435	S1-T37N-R6W
414	AMC381759	FE 35	MOHAVE	2007032437	S1-T37N-R6W S36-T38N-R6W
415	AMC381774	FT 30	MOHAVE	2007032390	S16-T38N-R4W
416	AMC381775	FT 31	MOHAVE	2007032391	S16-T38N-R4W
417	AMC381776	FT 32	MOHAVE	2007032392	S16-T38N-R4W
418	AMC381885	RUN #1	COCONINO	3433423	S13-T41N-R2W
419	AMC383152	WB 23	MOHAVE	2007045286	S22-T38N-R5W
420	AMC384460	INS 23	MOHAVE	2007060090	S30-T36N-R5W
421	AMC384462	INS 25	MOHAVE	2007060092	S30-T36N-R5W
422	AMC384463	INS 26	MOHAVE	2007060093	S30-T36N-R5W
423	AMC384464	INS 27	MOHAVE	2007060094	S30-T36N-R5W S19-T36N-R5W
424	AMC384465	INS 28	MOHAVE	2007060095	S30-T36N-R5W S20-T36N-R5W

2017 MAINTENANCE FEE PAYMENT
 Claimant Name: **Metamin Enterprises US Inc**

BLM
 Date
 Stamp

RECEIVED
 BLM AZ STATE OFFICE
 2016 AUG 29 P 2:46
 PHOENIX, ARIZONA

Claim Count	AMC Number	Claim Name	County	County Reference	Sec-Twp-Rng
-------------	------------	------------	--------	------------------	-------------

Claim Count	AMC Number	Claim Name	County	County Reference	Sec-Twp-Rng
					S19-T36N-R5W S29-T36N-R5W
425	AMC384482	INS 45	MOHAVE	2007060112	S32-T36N-R5W
426	AMC384483	INS 46	MOHAVE	2007060113	S32-T36N-R5W
427	AMC384490	INS 53	MOHAVE	2007060120	S33-T36N-R5W S32-T36N-R5W
428	AMC384491	INS 54	MOHAVE	2007060121	S33-T36N-R5W
429	AMC384509	URN 1	MOHAVE	2007060129	S32-T39N-R3W
430	AMC384510	URN 2	MOHAVE	2007060130	S32-T39N-R3W
431	AMC384511	URN 3	MOHAVE	2007060131	S32-T39N-R3W
432	AMC384512	USH 1	MOHAVE	2007060126	S30-T38N-R3W
433	AMC384513	USH 2	MOHAVE	2007060127	S30-T38N-R3W
434	AMC384514	USH 3	MOHAVE	2007060128	S30-T38N-R3W
435	AMC393693	KT 50	MOHAVE	2008047944	S29-T38N-R5W
436	AMC393695	KT 52	MOHAVE	2008047946	S29-T38N-R5W
437	AMC393704	KT 61	MOHAVE	2008047955	S30-T38N-R5W
438	AMC393705	KT 62	MOHAVE	2008047956	S29-T38N-R5W
439	AMC393706	KT 63	MOHAVE	2008047957	S30-T38N-R5W
440	AMC393707	KT 64	MOHAVE	2008047958	S29-T38N-R5W
441	AMC393708	KT 65	MOHAVE	2008047959	S30-T38N-R5W
442	AMC416896	NA 1	MOHAVE	2012035977	S27-T41N-R9W
443	AMC416897	NA 2	MOHAVE	2012035978	S26,27-T41N-R9W
444	AMC416898	LR 1	MOHAVE	2012035979	S3,10-T39N-R9W
445	AMC416899	LR 2	MOHAVE	2012035980	S10-T39N-R9W
446	AMC416900	NV 1	MOHAVE	2012035981	S9-T39N-R9W
447	AMC416901	NV 2	MOHAVE	2012035982	S9-T39N-R9W
448	AMC416902	WL 1	MOHAVE	2012035983	S28-T40N-R9W
449	AMC416903	WL 2	MOHAVE	2012035984	S28,29-T40N-R9W

Metamin Enterprises U
PO Box 388
460 East 300 South, Suite #3
Kanab, UT 84741



7015 0640 0003 4047 6445

CERTIFIED MAIL



1000



85004

U.S. POSTAGE
PAID
KANAB, UT
84741
AUG 26, 16
AMOUNT
\$7.78
R2305E123592-02

RECEIVED
AZ STATE OFFICE

2016 AUG 29 P 2:45

PHOENIX, ARIZONA

Bureau of Land Management
Arizona State Office
One Central Ave, Suite 800
Phoenix, AZ 85004-4427

United States Department of the Interior
Bureau of Land Management
 DIV OF LANDS, MINRLS & ENERGY
 ONE N CENTRAL AVE
 PHOENIX, AZ 85004 -4427
 Phone: 602-417-9200

Receipt

No: 3647105

Transaction #: 3751091	
Date of Transaction: 08/30/2016	
CUSTOMER:	
METAMIN ENTERPRISES US INC PO BOX 338 460 E 300 SOUTH STE 3 KANAB,UT 84741 US	

LINE #	QTY	DESCRIPTION	REMARKS	UNIT PRICE	TOTAL
1	1.00	LOCATABLE MINERALS / MINING CLAIMS- NOT NEW-UNADJUD,ONE AUTH NO. ONLY / MINING CLAIM MONEY RECEIVED CASES: AMC373990/\$72385.00	MAINT FEE 2017 - 467	- n/a -	72385.00
TOTAL:					\$72,385.00

PAYMENT INFORMATION					
1	AMOUNT:	72385.00	POSTMARKED:	08/26/2016	
	TYPE:	CHECK	RECEIVED:	08/29/2016	
	CHECK NO:	1246			
	NAME:	METAMIN ENTERPRISES US INC PO BOX 338 460 E 300 SOUTH STE 3 KANAB UT 84741 US			

REMARKS

This receipt was generated by the automated BLM Collections and Billing System and is a paper representation of a portion of the official electronic record contained therein.

Kathrin Brock
 Metamin Enterprises US Inc
 P.O. Box 388
 460 East 300 South, Suite No. 3
 Kanab, UT 84741
 435-644-5801
 quatterakanab@kanab.net

364334 370886 380426
 364354 371449 380735
 364456 371647 381714
 364680 372108 381882
 364752 373362 383111
 365098 373491 384443
 365295 373765 385002
 365929 373982 393692
 366076 374082 416896
 366091 375112
 366274 375255
 366658 375604
 366735 375666
 366988 375958
 367055 377228
 367675 377880
 367871 378183
 368240 378256
 368423 378359
 368688 378995
 368813 379278
 368846 379364
 369489 379420
 369650 379563
 369673 379681
 369969 379907

Bureau of Land Management
 Arizona State Office
 One North Central Avenue
 Suite 800
 Phoenix, AZ 85004-4427

August 17, 2015

Enclosed are two packets containing Maintenance Fee Payment forms and a check to cover the combined maintenance costs which are due by Sept 1, 2015.


The packets contain information for the following:

		Claims	Filing Cost
1	Owner: Metamin Enterprises	482	\$ 74,710
2	Owner: Sage Associates	18	\$ 2,790
	Total	500	\$ 77,500

These documents are being filed on behalf of the owners listed above.

Please return the recorded documents and receipt to me at the above address.

Thank you,


 Kathrin Brock

ENTERED
 SEP 03 2015
 BY:

RECEIVED
 BLM ARIZONA OFFICE
 2015 AUG 31 P 3:52
 PHOENIX, ARIZONA

2016 MAINTENANCE FEE PAYMENT

Claimant Name: **Metamin Enterprises US Inc**
Address: **Suite 408 - 1199 West Pender Street**
Vancouver, BC
Canada V6E 2R1

Telephone: **435-644-5801**

E-mail address: **quaterrakanab@kanab.net**

Signature:

BLM
Date
Stamp

PHOENIX, ARIZONA

2015 AUG 31 P 3: 52

BLM AZ PHOENIX OFFICE

RECEIVED

CLAIMS AS SHOWN IN ATTACHED LISTING

No. of claims: 482 x \$155 \$74710.00

Check No: 1139 Init. A.A.

Receipt No.: 3383867

For BLM Use Only

Metamin Ref: 482 cl

2016 MAINTENANCE FEE PAYMENT
 Claimant Name: **Metamin Enterprises US Inc**

RECEIVED
 BLM
 2015 AUG 21 P 3:52
 PHOENIX, ARIZONA
 BLM
 Date
 Stamp

Claim Count	AMC Number	Claim Name	County	County Reference	Sec-Twp-Rng
1	AMC364334	JH 3460	MOHAVE	2005011237	S13-T35N-R5W S18-T35N-R4W
2	AMC364335	JH 3462	MOHAVE	2005011238	S13-T35N-R5W S18-T35N-R4W
3	AMC364354	LIR 1	MOHAVE	2005013139	S2-T35N-R5W S35-T36N-R5W
4	AMC364356	LIR 3	MOHAVE	2005013141	S2-T35N-R5W S35-T36N-R5W
5	AMC364456	CLAY 1	MOHAVE	2005016377	S10-T37N-R4W
6	AMC364457	JH 3459	MOHAVE	2005016369	S13-T35N-R5W
7	AMC364458	JH 3461	MOHAVE	2005016370	S13-T35N-R5W
8	AMC364459	JH 3463	MOHAVE	2005016371	S12,13-T35N-R5W
9	AMC364460	JH 3464	MOHAVE	2005016372	S7,18-T35N-R4W S12,13-T35N-R5W
10	AMC364461	JH 3465	MOHAVE	2005016373	S12-T35N-R5W
11	AMC364462	JH 3466	MOHAVE	2005016374	S7-T35N-R4W S12-T35N-R5W
12	AMC364463	JH 3467	MOHAVE	2005016375	S12-T35N-R5W
13	AMC364464	JH 3468	MOHAVE	2005016376	S7-T35N-R4W S12-T35N-R5W
14	AMC364465	SA 1	MOHAVE	2005016378	S26-T39N-R9W
15	AMC364466	SUNSHINE 1	MOHAVE	2005016379	S14-T37N-R4W
16	AMC364680	CENTURY 1	MOHAVE	2005024013	S5,8-T38N-R3W
17	AMC364752	LITTLE ROB 1	MOHAVE	2005027129	S23,24-T36N-R6W
18	AMC364753	STAR 1	MOHAVE	2005027128	S11-T36N-R5W
19	AMC365098	EZ 14	MOHAVE	2005037536	S11-T37N-R6W
20	AMC365099	EZ 16	MOHAVE	2005037537	S11-T37N-R6W
21	AMC365100	EZ 18	MOHAVE	2005037538	S11-T37N-R6W
22	AMC365101	EZ 1106	MOHAVE	2005037539	S12-T37N-R6W
23	AMC365102	LEDGE 1	MOHAVE	2005037540	S5-T38N-R3W
24	AMC365106	EZ 29	MOHAVE	2005040484	S11-T37N-R6W
25	AMC365107	EZ 31	MOHAVE	2005040485	S11-T37N-R6W
26	AMC365108	EZ 33	MOHAVE	2005040486	S11-T37N-R6W
27	AMC365295	CP 1	MOHAVE	2005045026	S20-T36N-R6W
28	AMC365296	TX 1	MOHAVE	2005045027	S10-T36N-R6W
29	AMC365297	UPR 1	MOHAVE	2005045028	S8-T37N-R7W
30	AMC365930	JH 3239	MOHAVE	2005055852	S14,15-T35N-R5W

2016 MAINTENANCE FEE PAYMENT

Claimant Name: **Metamin Enterprises US Inc**

RECEIVED
 BLM AZ DISTRICT OFFICE
 PHOENIX, ARIZONA
 2015 AUG 31 P 3:52
 BLM
 Date
 Stamp

Claim Count	AMC Number	Claim Name	County	County Reference	Sec-Twp-Rng
31	AMC365931	JH 3241	MOHAVE	2005055853	S14,15-T35N-R5W
32	AMC365932	JH 3243	MOHAVE	2005055854	S14,15-T35N-R5W
33	AMC365933	June 76	MOHAVE	2005055858	S16-T35N-R6W
34	AMC365935	UC3 1	MOHAVE	2005055857	S28,33-T38N-R7W
35	AMC366076	TIMPO 1	MOHAVE	2005060365	S16-T36N-R5W
36	AMC366091	ROCK 1	MOHAVE	2005044402	S28-T39N-R3W
37	AMC366092	ROCK 2	MOHAVE	2005044403	S28-T39N-R3W
38	AMC366093	ROCK 3	MOHAVE	2005044404	S28-T39N-R3W
39	AMC366094	ROCK 4	MOHAVE	2005044405	S28-T39N-R3W
40	AMC366095	ROCK 5	MOHAVE	2005044406	S28-T39N-R3W
41	AMC366096	ROCK 6	MOHAVE	2005044407	S28-T39N-R3W
42	AMC366275	MOAP 6	MOHAVE	2005066803	S34-T38N-R5W
43	AMC366277	MOAP 8	MOHAVE	2005066805	S34-T38N-R5W
44	AMC366658	PAT # 1	MOHAVE	2005079081	S18-T36N-R6W
45	AMC366736	SM 1	COCONINO	33334293	S5-T39N-R2W
46	AMC367002	RM 3	MOHAVE	2005086078	S6-T37N-R4W
47	AMC367003	RM 4	MOHAVE	2005086079	S6-T37N-R4W
48	AMC367055	EZ 7	MOHAVE	2005091187	S35-T38N-R6W
49	AMC367056	EZ 6	MOHAVE	2005091188	S35-T38N-R6W
50	AMC367057	SIMPLE 1	MOHAVE	2005091190	S1-T37N-R6W S36-T38N-R6W
51	AMC367058	WILD BAND 1	MOHAVE	2005091189	S1-T37N-R6W
52	AMC367675	GEM 1	MOHAVE	2005112025	S6-T35N-R4W S31-T36N-R4W
53	AMC367677	EZ 114	MOHAVE	2005112023	S10-T37N-R6W
54	AMC367678	PM 1	MOHAVE	2005112021	S3-T37N-R6W
55	AMC367679	PM 2	MOHAVE	2005112022	S2,3-T37N-R6W
56	AMC367680	WP 1	MOHAVE	2005112026	S20-T36N-R4W
57	AMC367872	EZ 113	MOHAVE	2005124935	S3-T37N-R6W
58	AMC367873	MF 1	MOHAVE	2005124933	S35-T36N-R5W
59	AMC367874	NATE 1	MOHAVE	2005082145	S8-T36N-R5W
60	AMC367875	WILD BAND 2	MOHAVE	2005124936	S12-T37N-R6W
61	AMC367876	UC 1	MOHAVE	2005124938	S5-T37N-R7W

2016 MAINTENANCE FEE PAYMENT
 Claimant Name: **Metamin Enterprises US Inc**

RECEIVED
 BLM AZ DISTRICT OFFICE
 PHOENIX, ARIZONA
 2015 AUG 31 P 3:52
 BLM
 Date
 Stamp

Claim Count	AMC Number	Claim Name	County	County Reference	Sec-Twp-Rng
62	AMC368259	YS 5	MOHAVE	2005109385	S17-T38N-R5W
63	AMC368260	YS 6	MOHAVE	2005109386	S17-T38N-R5W
64	AMC368428	SOUTH POND 1	MOHAVE	2005132873	S26-T37N-R7W
65	AMC368707	AM 28	MOHAVE	2006006859	S7-T36N-R5W
66	AMC368813	G 1	COCONINO	3360079	S11-T38N-R3W
67	AMC368814	ID 1	MOHAVE	2005141769	S13-T38N-R7W
68	AMC368815	KANAB EAST 1	COCONINO	3360078	S16,21-T38N-R3W
69	AMC368847	SOUTH POND 2	MOHAVE	2005145729	S23,24,25,26-T37N-R7W
70	AMC368848	UC 2	MOHAVE	2005145731	S5-T37N-R7W
71	AMC368849	UC 3	MOHAVE	2005145732	S5-T37N-R7W
72	AMC369489	FT3	MOHAVE	2006007041	S13-T38N-R4W
73	AMC369490	SP1	MOHAVE	2006007040	S25-T38N-R5W S30-T38N-R4W
74	AMC369662	TG 8	MOHAVE	2006020944	S30-T38N-R4W
75	AMC369664	TG 10	MOHAVE	2006020946	S30-T38N-R4W
76	AMC369670	TG 16	MOHAVE	2006020952	S30-T38N-R4W
77	AMC369671	TG 17	MOHAVE	2006020953	S30-T38N-R4W
78	AMC369673	BJ 1	COCONINO	3366891	S35-T39N-R3W
79	AMC369674	BJ 2	COCONINO	3366892	S26,35-T39N-R3W
80	AMC370019	TR 22	MOHAVE	2006021005	S26-T38N-R5W
81	AMC370020	TR 23	MOHAVE	2006021006	S26-T38N-R5W
82	AMC370886	APT 1	COCONINO	3374295	S28-T29N-R3E
83	AMC370887	APT 2	COCONINO	3374296	S28-T29N-R3E
84	AMC371449	DS 1	MOHAVE	2006038494	S16-T38N-R4W
85	AMC371662	SVN 16	MOHAVE	2006047679	S13-T38N-R5W
86	AMC371663	SVN 17	MOHAVE	2006047680	S13-T38N-R5W
87	AMC371677	SVN 31	MOHAVE	2006047694	S13-T38N-R5W
88	AMC372112	HAV 5	MOHAVE	2006061783	S34-T39N-R4W
89	AMC372113	HAV 6	MOHAVE	2006061784	S34-T39N-R4W
90	AMC372114	HAV 7	MOHAVE	2006061785	S34-T39N-R4W
91	AMC372115	HAV 8	MOHAVE	2006061786	S34-T39N-R4W
92	AMC372118	HAV 11	MOHAVE	2006061789	S33-T39N-R4W

2016 MAINTENANCE FEE PAYMENT
 Claimant Name: **Metamin Enterprises US Inc**

BLM
 Date
 Stamp

PHOENIX, ARIZONA

2015 AUG 31 P 3:52

RECEIVED

Claim Count	AMC Number	Claim Name	County	County Reference	Sec-Twp-Rng
93	AMC372119	HAV 12	MOHAVE	2006061790	S33-T39N-R4W
94	AMC372120	HAV 13	MOHAVE	2006061791	S33-T39N-R4W
95	AMC372121	HAV 14	MOHAVE	2006061792	S33-T39N-R4W
96	AMC372149	HAV 42	MOHAVE	2006061820	S33-T39N-R4W
97	AMC372150	HAV 43	MOHAVE	2006061821	S33-T39N-R4W
98	AMC372151	HAV 44	MOHAVE	2006061822	S33-T39N-R4W
99	AMC373362	CP 1	MOHAVE	2006082025	S15-T36N-R4W
100	AMC373363	CP 2	MOHAVE	2006082026	S22-T36N-R4W
101	AMC373378	RDG 1	MOHAVE	2006082041	S9-T36N-R4W
102	AMC373379	RDG 2	MOHAVE	2006082042	S16-T36N-R4W
103	AMC373504	SH 14	MOHAVE	2006085943	S21-T39N-R4W
104	AMC373505	SH 15	MOHAVE	2006085944	S21-T39N-R4W
105	AMC373765	AT 1	MOHAVE	2006093196	S5-T35N-R6W
106	AMC373766	AT 2	MOHAVE	2006093197	S8-T35N-R6W
107	AMC373822	SVN 55	MOHAVE	2006093253	S14-T38N-R5W
108	AMC373839	SVN 72	MOHAVE	2006093270	S14-T38N-R5W
109	AMC374082	BTR 1	MOHAVE	2006092403	S3-T38N-R4W
110	AMC374083	BTR 2	MOHAVE	2006092404	S3-T38N-R4W
111	AMC375113	JH 2	MOHAVE	2006116750	S31-T36N-R4W
112	AMC375114	JH 3	MOHAVE	2006116751	S31-T36N-R4W
113	AMC375122	SPG 1	MOHAVE	2006116759	S25-T37N-R4W
114	AMC375123	SPG 2	MOHAVE	2006116760	S25-T37N-R4W
115	AMC375124	SPG 3	MOHAVE	2006116761	S25-T37N-R4W
116	AMC375125	STH 1	MOHAVE	2006116762	S20-T36N-R4W
117	AMC375127	TU 1	MOHAVE	2006116764	S24-T36N-R5W
118	AMC375128	TU 2	MOHAVE	2006116765	S25-T36N-R5W
119	AMC375614	HH 3	MOHAVE	2006113464	S28-T36N-R5W
120	AMC375616	HH 5	MOHAVE	2006113466	S28-T36N-R5W
121	AMC375617	HH 6	MOHAVE	2006113467	S28-T36N-R5W S33-T36N-R5W
122	AMC375618	HH 7	MOHAVE	2006113468	S28-T36N-R5W S29-T36N-R5W

2016 MAINTENANCE FEE PAYMENT
 Claimant Name: **Metamin Enterprises US Inc**

RECEIVED

BLM ARIZONA FIELD OFFICE

PHOENIX, ARIZONA

2015 AUG 31 P 3:52

BLM
Date
Stamp

Claim Count	AMC Number	Claim Name	County	County Reference	Sec-Twp-Rng
123	AMC375619	HH 8	MOHAVE	2006113469	S28-T36N-R5W S29-T36N-R5W S32-T36N-R5W S33-T36N-R5W
124	AMC375634	MRH 1	MOHAVE	2006113438	S34-T36N-R5W
125	AMC375635	MRH 2	MOHAVE	2006113439	S34-T36N-R5W
126	AMC375958	BHT 1	MOHAVE	2006117857	S4-T35N-R5W
127	AMC375959	BHT 2	MOHAVE	2006117858	S4-T35N-R5W
128	AMC375975	RLF 3	MOHAVE	2006117865	S32-T36N-R5W
129	AMC375976	RLF 4	MOHAVE	2006117866	S31-T36N-R5W
130	AMC375977	RLF 5	MOHAVE	2006117867	S32-T36N-R5W
131	AMC375978	TWO 1	MOHAVE	2006117847	S11-T37N-R6W
132	AMC377228	AH 14	MOHAVE	2007004029	S32-T36N-R5W
133	AMC377229	AH 16	MOHAVE	2007004030	S32-T36N-R5W
134	AMC377230	AH 18	MOHAVE	2007004031	S32-T36N-R5W
135	AMC377231	AI 13	MOHAVE	2007004032	S32-T36N-R5W
136	AMC377232	AI 15	MOHAVE	2007004033	S32-T36N-R5W
137	AMC377233	AI 17	MOHAVE	2007004034	S32-T36N-R5W
138	AMC377880	AB 68	MOHAVE	2007010680	S23-T35N-R5W S14-T35N-R5W
139	AMC377881	AB 70	MOHAVE	2007010681	S23-T35N-R5W S14-T35N-R5W S13-T35N-R5W S24-T35N-R5W
140	AMC377882	AB 72	MOHAVE	2007010682	S24-T35N-R5W S13-T35N-R5W
141	AMC377884	AB 74	MOHAVE	2007010684	S24-T35N-R5W S13-T35N-R5W
142	AMC377886	AB 76	MOHAVE	2007010686	S24-T35N-R5W S13-T35N-R5W
143	AMC377888	AB 78	MOHAVE	2007010688	S24-T35N-R5W S13-T35N-R5W
144	AMC377890	AB 80	MOHAVE	2007010690	S24-T35N-R5W S13-T35N-R5W
145	AMC377892	AB 82	MOHAVE	2007010692	S24-T35N-R5W S13-T35N-R5W
146	AMC377894	AB 84	MOHAVE	2007010694	S24-T35N-R5W S13-T35N-R5W
147	AMC377907	AC 75	MOHAVE	2007010707	S13-T35N-R5W
148	AMC377908	AC 77	MOHAVE	2007010708	S13-T35N-R5W
149	AMC377909	AC 79	MOHAVE	2007010709	S13-T35N-R5W
150	AMC377910	AC 81	MOHAVE	2007010710	S13-T35N-R5W
151	AMC377911	AC 83	MOHAVE	2007010711	S13-T35N-R5W
152	AMC377912	AC 85	MOHAVE	2007010712	S13-T35N-R5W

2016 MAINTENANCE FEE PAYMENT
 Claimant Name: **Metamin Enterprises US Inc**

BLM
 2015 AUG 31 P 3: 52
 PHOENIX, ARIZONA
 RECEIVED OFFICE

Claim Count	AMC Number	Claim Name	County	County Reference	Sec-Twp-Rng
153	AMC377913	AC 87	MOHAVE	2007010713	S13-T35N-R5W S18-T35N-R4W
154	AMC377916	AC 93	MOHAVE	2007010716	S18-T35N-R4W
155	AMC377917	AC 95	MOHAVE	2007010717	S18-T35N-R4W
156	AMC377948	AF 55	MOHAVE	2007010602	S11-T35N-R5W S2-T35N-R5W
157	AMC377949	AF 57	MOHAVE	2007010603	S11-T35N-R5W S2-T35N-R5W
158	AMC377950	AE 72	MOHAVE	2007010604	S12-T35N-R5W
159	AMC377951	AE 74	MOHAVE	2007010605	S12-T35N-R5W
160	AMC377952	AE 75	MOHAVE	2007010606	S12-T35N-R5W
161	AMC377953	AE 76	MOHAVE	2007010607	S12-T35N-R5W
162	AMC377954	AE 77	MOHAVE	2007010608	S12-T35N-R5W
163	AMC377955	AE 78	MOHAVE	2007010609	S12-T35N-R5W
164	AMC377969	AH 4	MOHAVE	2007010647	S32-T36N-R5W
165	AMC377970	AH 6	MOHAVE	2007010648	S32-T36N-R5W
166	AMC377971	AH 8	MOHAVE	2007010649	S32-T36N-R5W
167	AMC377977	AI 16	MOHAVE	2007010655	S32-T36N-R5W S29-T36N-R5W
168	AMC377978	AI 18	MOHAVE	2007010656	S32-T36N-R5W S29-T36N-R5W
169	AMC377979	AI 19	MOHAVE	2007010657	S33-T36N-R5W
170	AMC377980	AI 21	MOHAVE	2007010658	S33-T36N-R5W
171	AMC377983	AI 63	MOHAVE	2007010624	S35-T36N-R5W
172	AMC377984	AI 64	MOHAVE	2007010625	S35-T36N-R5W S26-T36N-R5W
173	AMC377985	AI 65	MOHAVE	2007010626	S35-T36N-R5W
174	AMC377986	AI 66	MOHAVE	2007010627	S35-T36N-R5W S26-T36N-R5W
175	AMC377989	AJ 2	MOHAVE	2007010638	S29-T36N-R5W
176	AMC377990	AJ 4	MOHAVE	2007010639	S29-T36N-R5W
177	AMC377991	AJ 6	MOHAVE	2007010640	S29-T36N-R5W
178	AMC377994	AJ 15	MOHAVE	2007010661	S29-T36N-R5W
179	AMC377996	AJ 17	MOHAVE	2007010663	S29-T36N-R5W
180	AMC377999	AJ 22	MOHAVE	2007010666	S28-T36N-R5W
181	AMC378000	AJ 24	MOHAVE	2007010667	S28-T36N-R5W
182	AMC378001	AJ 65	MOHAVE	2007010630	S26-T36N-R5W
183	AMC378003	AJ 67	MOHAVE	2007010632	S26-T36N-R5W

2016 MAINTENANCE FEE PAYMENT
 Claimant Name: Metamin Enterprises US Inc

RECEIVED
 BLM ARIZONA OFFICE
 2015 AUG 31 P 3:52
 PHOENIX, ARIZONA
 BLM
 Date
 Stamp

Claim Count	AMC Number	Claim Name	County	County Reference	Sec-Twp-Rng
184	AMC378004	AJ 68	MOHAVE	2007010633	S26-T36N-R5W
185	AMC378005	AJ 69	MOHAVE	2007010634	S26-T36N-R5W
186	AMC378006	AJ 70	MOHAVE	2007010635	S26-T36N-R5W
187	AMC378009	AK 1	MOHAVE	2007010641	S29-T36N-R5W S30-T36N-R5W
188	AMC378010	AK 3	MOHAVE	2007010642	S29-T36N-R5W
189	AMC378011	AK 5	MOHAVE	2007010643	S29-T36N-R5W
190	AMC378024	LR 11	MOHAVE	2007010644	S30-T36N-R5W
191	AMC378025	LR 12	MOHAVE	2007010645	S30-T36N-R5W
192	AMC378026	SVN 73	MOHAVE	2007010746	S14-T38N-R5W
193	AMC378027	SVN 74	MOHAVE	2007010747	S14-T38N-R5W
194	AMC378042	SVN 89	MOHAVE	2007010762	S14-T38N-R5W
195	AMC378055	SVN 102	MOHAVE	2007010775	S23-T38N-R5W S24-T38N-R5W
196	AMC378057	SVN 104	MOHAVE	2007010777	S23-T38N-R5W S24-T38N-R5W
197	AMC378076	SVN 123	MOHAVE	2007010796	S13-T38N-R5W S24-T38N-R5W S18-T38N-R4W
198	AMC378078	SVN 125	MOHAVE	2007010798	S24-T38N-R5W S19-T38N-R4W
199	AMC378204	BE 44	MOHAVE	2007011113	S15-T38N-R5W
200	AMC378205	BE 46	MOHAVE	2007011114	S15-T38N-R5W
201	AMC378209	BF 24	MOHAVE	2007011118	S16-T38N-R5W S9-T38N-R5W
202	AMC378211	BF 26	MOHAVE	2007011120	S16-T38N-R5W S9-T38N-R5W
203	AMC378215	BF 34	MOHAVE	2007011124	S16-T38N-R5W S9-T38N-R5W
204	AMC378217	BF 36	MOHAVE	2007011126	S16-T38N-R5W S9-T38N-R5W
205	AMC378223	BF 42	MOHAVE	2007011132	S15-T38N-R5W S10-T38N-R5W
206	AMC378225	BF 44	MOHAVE	2007011134	S15-T38N-R5W S10-T38N-R5W
207	AMC378228	BG 3	MOHAVE	2007011149	S7-T38N-R5W S8-T38N-R5W
208	AMC378229	BG 5	MOHAVE	2007011150	S8-T38N-R5W
209	AMC378232	BG 23	MOHAVE	2007011138	S9-T38N-R5W
210	AMC378234	BG 25	MOHAVE	2007011140	S9-T38N-R5W
211	AMC378235	BG 26	MOHAVE	2007011141	S9-T38N-R5W
212	AMC378236	BG 27	MOHAVE	2007011142	S9-T38N-R5W
213	AMC378237	BG 28	MOHAVE	2007011143	S9-T38N-R5W

2016 MAINTENANCE FEE PAYMENT
 Claimant Name: **Metamin Enterprises US Inc**

BLM RECEIVED
 2015 AUG 31 P 3: 53
 PHOENIX, ARIZONA
 BLM
 Date
 Stamp

Claim Count	AMC Number	Claim Name	County	County Reference	Sec-Twp-Rng
214	AMC378240	BG 41	MOHAVE	2007011146	S10-T38N-R5W
215	AMC378241	BG 43	MOHAVE	2007011147	S10-T38N-R5W
216	AMC378246	BG 60	MOHAVE	2007011105	S11-T38N-R5W
217	AMC378248	BG 62	MOHAVE	2007011107	S11-T38N-R5W
218	AMC378256	AF 33	MOHAVE	2007011799	S9-T35N-R5W
219	AMC378257	AF 34	MOHAVE	2007011800	S4-T35N-R5W
220	AMC378258	AF 35	MOHAVE	2007011801	S3-T35N-R5W
221	AMC378259	AF 36	MOHAVE	2007011802	S3-T35N-R5W
222	AMC378260	AF 37	MOHAVE	2007011803	S3-T35N-R5W
223	AMC378263	AG 38	MOHAVE	2007011769	S3-T35N-R5W
224	AMC378264	AG 40	MOHAVE	2007011770	S3-T35N-R5W
225	AMC378269	AH 37	MOHAVE	2007011775	S34-T36N-R5W
226	AMC378270	AH 39	MOHAVE	2007011776	S34-T36N-R5W
227	AMC378274	AH 44	MOHAVE	2007011780	S34-T36N-R5W
228	AMC378275	AH 45	MOHAVE	2007011781	S34-T36N-R5W
229	AMC378276	AH 46	MOHAVE	2007011782	S34-T36N-R5W
230	AMC378287	AI 41	MOHAVE	2007011793	S34-T36N-R5W
231	AMC378288	AI 42	MOHAVE	2007011794	S34-T36N-R5W S27-T36N-R5W
232	AMC378289	AI 43	MOHAVE	2007011795	S34-T36N-R5W
233	AMC378290	AI 44	MOHAVE	2007011796	S34-T36N-R5W
234	AMC378293	AI 92	MOHAVE	2007011750	S31-T36N-R4W
235	AMC378294	AI 94	MOHAVE	2007011751	S30-T36N-R4W
236	AMC378313	AJ 104	MOHAVE	2007011765	S30-T36N-R4W
237	AMC378318	AK 29	MOHAVE	2007011747	S28-T36N-R5W
238	AMC378319	AK 31	MOHAVE	2007011748	S28-T36N-R5W
239	AMC378320	AK 33	MOHAVE	2007011749	S28-T36N-R5W
240	AMC378369	BURN 11	MOHAVE	2007009788	S31-T39N-R3W
241	AMC378371	BURN 13	MOHAVE	2007009790	S31-T39N-R3W
242	AMC378373	BURN 15	MOHAVE	2007009792	S31-T39N-R3W
243	AMC378399	BURN 41	MOHAVE	2007009818	S31-T39N-R3W
244	AMC378400	BURN 42	MOHAVE	2007009819	S31-T39N-R3W

2016 MAINTENANCE FEE PAYMENT
 Claimant Name: **Metamin Enterprises US Inc**

BLM
 Date
 Stamp

PHOENIX, ARIZONA

2015 AUG 31 P 3:53

BLM ARIZONA

Claim Count	AMC Number	Claim Name	County	County Reference	Sec-Twp-Rng
245	AMC378403	BURN 45	MOHAVE	2007009822	S31-T39N-R3W
246	AMC378404	BURN 46	MOHAVE	2007009823	S31-T39N-R3W
247	AMC378405	BURN 47	MOHAVE	2007009824	S31-T39N-R3W
248	AMC378406	BURN 48	MOHAVE	2007009825	S31-T39N-R3W
249	AMC378438	BURN 80	MOHAVE	2007009857	S31-T39N-R3W
250	AMC378441	BURN 83	MOHAVE	2007009860	S31-T39N-R3W
251	AMC378442	BURN 84	MOHAVE	2007009861	S31-T39N-R3W
252	AMC378443	BURN 85	MOHAVE	2007009862	S31-T39N-R3W
253	AMC379000	DG 3	COCONINO	3424813	S13-T39N-R3W S24-T39N-R3W
254	AMC379001	DG 4	COCONINO	3424814	S13-T39N-R3W
255	AMC379294	AB 52	MOHAVE	2007014322	S22-T35N-R5W S15-T35N-R5W
256	AMC379295	AB 53	MOHAVE	2007014323	S23-T35N-R5W
257	AMC379296	AB 55	MOHAVE	2007014324	S23-T35N-R5W
258	AMC379334	BC 119	MOHAVE	2007014276	S20-T38N-R4W S29-T38N-R4W
259	AMC379335	BC 120	MOHAVE	2007014277	S20-T38N-R4W
260	AMC379357	BE 107	MOHAVE	2007014299	S18-T38N-R4W
261	AMC379358	BE 108	MOHAVE	2007014300	S18-T38N-R4W
262	AMC379359	BE 109	MOHAVE	2007014301	S17-T38N-R4W S18-T38N-R4W
263	AMC379360	BE 110	MOHAVE	2007014302	S17-T38N-R4W S18-T38N-R4W
264	AMC379385	LR 1	MOHAVE	2007015873	S31-T36N-R5W
265	AMC379386	LR 2	MOHAVE	2007015874	S31-T36N-R5W S30-T36N-R5W
266	AMC379387	LR 3	MOHAVE	2007015875	S31-T36N-R5W
267	AMC379388	LR 4	MOHAVE	2007015876	S31-T36N-R5W S30-T36N-R5W
268	AMC379389	LR 5	MOHAVE	2007015877	S31-T36N-R5W
269	AMC379390	LR 6	MOHAVE	2007015878	S31-T36N-R5W S30-T36N-R5W
270	AMC379391	LR 7	MOHAVE	2007015879	S31-T36N-R5W
271	AMC379392	LR 8	MOHAVE	2007015880	S31-T36N-R5W S30-T36N-R5W
272	AMC379395	LR 19	MOHAVE	2007015883	S31-T36N-R5W
273	AMC379396	LR 20	MOHAVE	2007015884	S31-T36N-R5W
274	AMC379397	LR 21	MOHAVE	2007015885	S31-T36N-R5W
275	AMC379398	LR 22	MOHAVE	2007015886	S30-T36N-R5W

2016 MAINTENANCE FEE PAYMENT
 Claimant Name: **Metamin Enterprises US Inc**

RECEIVED
 BLM A7 OFFICE
 2015 AUG 31 P 3:53
 PHOENIX, ARIZONA
 BLM
 Date
 Stamp

Claim Count	AMC Number	Claim Name	County	County Reference	Sec-Twp-Rng
276	AMC379399	LR 23	MOHAVE	2007015887	S30-T36N-R5W
277	AMC379401	LR 25	MOHAVE	2007015889	S30-T36N-R5W
278	AMC379402	LR 26	MOHAVE	2007015890	S30-T36N-R5W
279	AMC379403	LR 27	MOHAVE	2007015891	S30-T36N-R5W
280	AMC379405	LR 29	MOHAVE	2007015893	S30-T36N-R5W
281	AMC379407	LR 31	MOHAVE	2007015895	S25-T36N-R6W
282	AMC379408	LR 32	MOHAVE	2007015896	S25-T36N-R6W
283	AMC379409	LR 33	MOHAVE	2007015897	S25-T36N-R6W
284	AMC379410	LR 34	MOHAVE	2007015898	S25-T36N-R6W S24-T36N-R6W
285	AMC379411	LR 35	MOHAVE	2007015899	S30-T36N-R5W
286	AMC379412	LR 36	MOHAVE	2007015900	S30-T36N-R5W S19-T36N-R5W
287	AMC379414	LR 38	MOHAVE	2007015902	S30-T36N-R5W S19-T36N-R5W
288	AMC379415	LR 39	MOHAVE	2007015903	S31-T36N-R6W S6-T35N-R5W
289	AMC379416	LR 40	MOHAVE	2007015904	S31-T36N-R5W S6-T35N-R5W
290	AMC379418	RLF 6	MOHAVE	2007015871	S31-T35N-R5W
291	AMC379419	RLF 7	MOHAVE	2007015872	S31-T35N-R5W
292	AMC379420	CD 19	MOHAVE	2007015274	S9-T38N-R4W
293	AMC379421	CD 20	MOHAVE	2007015275	S9-T38N-R4W
294	AMC379422	CD 21	MOHAVE	2007015276	S9-T38N-R4W
295	AMC379423	CD 22	MOHAVE	2007015277	S9-T38N-R4W
296	AMC379427	CD 28	MOHAVE	2007015292	S9-T38N-R4W
297	AMC379443	CI 28	MOHAVE	2007015260	S28-T39N-R4W
298	AMC379445	CI 30	MOHAVE	2007015262	S28-T39N-R4W
299	AMC379569	BRC 7	MOHAVE	2007017232	S20-T39N-R3W
300	AMC379571	BRC 9	MOHAVE	2007017234	S20-T39N-R3W
301	AMC379573	BRC 11	MOHAVE	2007017236	S20-T39N-R3W
302	AMC379589	CF 20	MOHAVE	2007017208	S4-T38N-R4W
303	AMC379591	CF 22	MOHAVE	2007017210	S4-T38N-R4W
304	AMC379601	CG 45	MOHAVE	2007017194	S34-T39N-R4W
305	AMC379603	CG 47	MOHAVE	2007017196	S34-T39N-R4W
306	AMC379607	LCF 1	MOHAVE	2007017200	S20-T35N-R5W

2016 MAINTENANCE FEE PAYMENT

Claimant Name: **Metamin Enterprises US Inc**

BLM
Date
Stamp

RECEIVED
BLM AT PHOENIX OFFICE
2015 AUG 31 P 3:58
PHOENIX, ARIZONA

Claim Count	AMC Number	Claim Name	County	County Reference	Sec-Twp-Rng
307	AMC379608	LCF 2	MOHAVE	2007017201	S20-T35N-R5W
308	AMC379609	LCF 3	MOHAVE	2007017202	S20-T35N-R5W
309	AMC379610	OLY 9	MOHAVE	2007017175	S7-T35N-R4W
310	AMC379611	OLY 10	MOHAVE	2007017176	S7-T35N-R4W
311	AMC379612	OLY 11	MOHAVE	2007017177	S7-T35N-R4W
312	AMC379616	RCA 1	MOHAVE	2007017213	S21-T36N-R5W
313	AMC379617	RCA 2	MOHAVE	2007017214	S21-T36N-R5W
314	AMC379618	RCA 3	MOHAVE	2007017215	S16-T36N-R5W
315	AMC379619	RCA 4	MOHAVE	2007017216	S16-T36N-R5W
316	AMC379623	SS 8	MOHAVE	2007017182	S6-T35N-R4W
317	AMC379624	SS 9	MOHAVE	2007017183	S6-T35N-R4W
318	AMC379625	SS 10	MOHAVE	2007017184	S6-T35N-R4W
319	AMC379683	BRC 15	MOHAVE	2007018459	S29-T39N-R3W
320	AMC379685	BRC 17	MOHAVE	2007018461	S29-T39N-R3W
321	AMC379687	BRC 19	MOHAVE	2007018463	S29-T39N-R3W
322	AMC379688	BRC 20	MOHAVE	2007018464	S30-T39N-R3W
323	AMC379710	QWP 1	MOHAVE	2007018465	S20-T36N-R4W
324	AMC379711	QWP 2	MOHAVE	2007018466	S20-T36N-R4W
325	AMC379712	QWP 3	MOHAVE	2007018467	S20-T36N-R4W
326	AMC379713	QWP 4	MOHAVE	2007018468	S20-T36N-R4W
327	AMC379714	QWP 5	MOHAVE	2007018469	S20-T36N-R4W
328	AMC379715	TWO 11	MOHAVE	2007018430	S14-T37N-R6W
329	AMC379716	TWO 12	MOHAVE	2007018431	S14-T37N-R6W
330	AMC379717	TWO 13	MOHAVE	2007018432	S14-T37N-R6W
331	AMC379718	TWO 14	MOHAVE	2007018433	S14-T37N-R6W
332	AMC379914	BG 93	MOHAVE	2007019726	S7-T38N-R4W
333	AMC379915	BG 94	MOHAVE	2007019727	S7-T38N-R4W
334	AMC379916	BG 95	MOHAVE	2007019728	S7-T38N-R4W
335	AMC379917	BG 96	MOHAVE	2007019729	S7-T38N-R4W
336	AMC379921	BG 101	MOHAVE	2007019733	S7-T38N-R4W
337	AMC379922	BG 103	MOHAVE	2007019734	S7-T38N-R4W

2016 MAINTENANCE FEE PAYMENT
 Claimant Name: **Metamin Enterprises US Inc**

BLM
Date
Stamp

RECEIVED
BLM
PHOENIX, ARIZONA
2015 AUG 31 P 3:53

Claim Count	AMC Number	Claim Name	County	County Reference	Sec-Twp-Rng
338	AMC379923	BG 105	MOHAVE	2007019735	S7-T38N-R4W
339	AMC379930	CP 10	MOHAVE	2007019742	S22-T36N-R4W
340	AMC379931	CP 11	MOHAVE	2007019743	S22-T36N-R4W
341	AMC379932	CP 12	MOHAVE	2007019744	S22-T36N-R4W
342	AMC379939	ER 3	MOHAVE	2007019717	S16-T36N-R4W
343	AMC379940	ER 4	MOHAVE	2007019718	S16-T36N-R4W
344	AMC380428	FA 77	MOHAVE	2007022916	S22-T38N-R6W S21-T38N-R6W
345	AMC380429	FA 79	MOHAVE	2007022917	S22-T38N-R6W S21-T38N-R6W
346	AMC380430	FA 81	MOHAVE	2007022918	S22-T38N-R6W S21-T38N-R6W
347	AMC380431	FA 83	MOHAVE	2007022919	S22-T38N-R6W S21-T38N-R6W
348	AMC380436	FA 88	MOHAVE	2007022924	S22-T38N-R6W
349	AMC380438	FA 90	MOHAVE	2007022926	S15-T38N-R6W S22-T38N-R6W
350	AMC380450	FE 90	MOHAVE	2007022938	S13-T38N-R6W S24-T38N-R6W
351	AMC380452	FE 92	MOHAVE	2007022940	S13-T38N-R6W
352	AMC380457	FF 80	MOHAVE	2007022945	S24-T38N-R6W S19-T38N-R6W
353	AMC380458	FF 82	MOHAVE	2007022946	S24-T38N-R6W S19-T38N-R6W
354	AMC380462	FG 79	MOHAVE	2007022950	S19-T38N-R5W
355	AMC380463	FG 81	MOHAVE	2007022951	S19-T38N-R5W
356	AMC380467	FA 42	MOHAVE	2007022955	S34-T38N-R6W
357	AMC380476	FA 60	MOHAVE	2007022964	S27-T38N-R6W
358	AMC380477	FA 62	MOHAVE	2007022965	S27-T38N-R6W
359	AMC380480	FB 41	MOHAVE	2007022968	S34-T38N-R6W
360	AMC380489	FB 59	MOHAVE	2007022977	S27-T38N-R6W
361	AMC380490	FB 61	MOHAVE	2007022978	S27-T38N-R6W
362	AMC380513	FD 63	MOHAVE	2007023001	S26-T38N-R6W
363	AMC380515	FD 65	MOHAVE	2007023003	S26-T38N-R6W
364	AMC380522	FD 72	MOHAVE	2007023010	S23-T38N-R6W S25-T38N-R6W S26-T38N-R6W S24-T38N-R6W
365	AMC380523	FD 73	MOHAVE	2007023011	S23-T38N-R6W
366	AMC380524	FD 74	MOHAVE	2007023012	S23-T38N-R6W S24-T38N-R6W
367	AMC380525	FD 75	MOHAVE	2007023013	S23-T38N-R6W

2016 MAINTENANCE FEE PAYMENT
 Claimant Name: **Metamin Enterprises US Inc**

BLM
Date
Stamp

RECEIVED
BLM / ARIZONA OFFICE
2015 AUG 31 P 3:53
PHOENIX, ARIZONA

Claim Count	AMC Number	Claim Name	County	County Reference	Sec-Twp-Rng
368	AMC380529	FD 79	MOHAVE	2007023017	S23-T38N-R6W
369	AMC380530	FD 80	MOHAVE	2007023018	S23-T38N-R6W S24-T38N-R6W
370	AMC380531	FD 81	MOHAVE	2007023019	S23-T38N-R6W
371	AMC380532	FD 82	MOHAVE	2007023020	S23-T38N-R6W S24-T38N-R6W
372	AMC380535	FD 85	MOHAVE	2007023023	S23-T38N-R6W
373	AMC380537	FD 87	MOHAVE	2007023025	S23-T38N-R6W
374	AMC380543	GG 43	MOHAVE	2007023031	S22-T38N-R4W S27-T38N-R4W
375	AMC380544	GG 44	MOHAVE	2007023032	S22-T38N-R4W
376	AMC380547	GG 47	MOHAVE	2007023035	S23-T38N-R4W S22-T38N-R4W S27-T38N-R4W S26-T38N-R4W
377	AMC380548	GG 48	MOHAVE	2007023036	S23-T38N-R4W S22-T38N-R4W
378	AMC380549	GG 49	MOHAVE	2007023037	S23-T38N-R4W S26-T38N-R4W
379	AMC380550	GG 50	MOHAVE	2007023038	S23-T38N-R4W
380	AMC380551	GG 51	MOHAVE	2007023039	S23-T38N-R4W S26-T38N-R4W
381	AMC380553	GG 53	MOHAVE	2007023041	S23-T38N-R4W S26-T38N-R4W
382	AMC380569	GG 28	MOHAVE	2007023057	S21-T38N-R4W
383	AMC380570	GG 29	MOHAVE	2007023058	S21-T38N-R4W S28-T38N-R4W S27-T38N-R4W S22-T38N-R4W
384	AMC380571	GG 30	MOHAVE	2007023059	S21-T38N-R4W S22-T38N-R4W
385	AMC380573	GG 32	MOHAVE	2007023061	S22-T38N-R4W
386	AMC380589	FH 23	MOHAVE	2007023077	S5-T37N-R5W S6-T37N-R5W
387	AMC380590	FH 24	MOHAVE	2007023078	S5-T37N-R5W
388	AMC380635	FK 17	MOHAVE	2007023123	S9-T37N-R5W
389	AMC380636	FK 18	MOHAVE	2007023124	S9-T37N-R5W S10-T37N-R5W
390	AMC380637	FK 19	MOHAVE	2007023125	S4-T37N-R5W
391	AMC380656	GG 10	MOHAVE	2007023144	S20-T38N-R4W
392	AMC380659	GG 13	MOHAVE	2007023147	S21-T38N-R4W S28-T38N-R4W
393	AMC380660	GG 14	MOHAVE	2007023148	S21-T38N-R4W
394	AMC380740	AI 23	MOHAVE	2007023943	S33-T36N-R5W
395	AMC380749	BE 48	MOHAVE	2007023862	S15-T38N-R5W
396	AMC380750	BE 50	MOHAVE	2007023863	S15-T38N-R5W
397	AMC380752	BF 7	MOHAVE	2007023995	S17-T38N-R5W

2016 MAINTENANCE FEE PAYMENT
 Claimant Name: **Metamin Enterprises US Inc**

BLM
Date
Stamp

2015 AUG 31 P 3:53

PHOENIX, ARIZONA

RECEIVED
BLM PHOENIX OFFICE

Claim Count	AMC Number	Claim Name	County	County Reference	Sec-Twp-Rng
398	AMC380754	BF 9	MOHAVE	2007023997	S17-T38N-R5W
399	AMC380764	BF 47	MOHAVE	2007023865	S15-T38N-R5W
400	AMC380765	BF 49	MOHAVE	2007023866	S15-T38N-R5W
401	AMC380767	BG 9	MOHAVE	2007024003	S8-T38N-R5W
402	AMC380769	BG 11	MOHAVE	2007024005	S8-T38N-R5W
403	AMC380783	BH 31	MOHAVE	2007023923	S9-T38N-R5W
404	AMC380785	BH 33	MOHAVE	2007023925	S9-T38N-R5W
405	AMC380816	EA 33	MOHAVE	2007024033	S35-T37N-R6W S2-T36N-R6W
406	AMC380818	EA 35	MOHAVE	2007024035	S35-T37N-R6W
407	AMC380832	EB 18	MOHAVE	2007024018	S2-T36N-R6W S1-T36N-R6W
408	AMC380834	EB 20	MOHAVE	2007024020	S2-T36N-R6W S1-T36N-R6W
409	AMC380838	EB 39	MOHAVE	2007024043	S36-T37N-R6W S35-T37N-R6W
410	AMC380840	EB 41	MOHAVE	2007024045	S36-T37N-R6W S35-T37N-R6W
411	AMC380848	ED 8	MOHAVE	2007024048	S7-T36N-R5W
412	AMC380849	ED 10	MOHAVE	2007024049	S7-T36N-R5W
413	AMC380862	EE 7	MOHAVE	2007024052	S7-T36N-R5W
414	AMC380863	EE 9	MOHAVE	2007024053	S7-T36N-R5W
415	AMC380870	EG 10	MOHAVE	2007023891	S8-T36N-R5W S9-T36N-R5W
416	AMC380872	EG 12	MOHAVE	2007023893	S8-T36N-R5W S9-T36N-R5W
417	AMC380879	EH 11	MOHAVE	2007023900	S9-T36N-R5W
418	AMC380880	EH 13	MOHAVE	2007023901	S9-T36N-R5W
419	AMC380881	EH 15	MOHAVE	2007023902	S9-T36N-R5W S4-T36N-R5W
420	AMC380888	EH 50	MOHAVE	2007023877	S33-T37N-R5W S28-T37N-R5W
421	AMC380890	EH 52	MOHAVE	2007023879	S28-T37N-R5W
422	AMC380891	EI 5	MOHAVE	2007023906	S9-T36N-R5W
423	AMC380892	EI 7	MOHAVE	2007023907	S9-T36N-R5W
424	AMC380906	EK 30	MOHAVE	2007023985	S2-T36N-R5W
425	AMC380909	EK 39	MOHAVE	2007023975	S35-T37N-R5W S34-T37N-R5W
426	AMC380911	EK 41	MOHAVE	2007023977	S35-T37N-R5W S34-T37N-R5W
427	AMC380974	SH 22	MOHAVE	2007023933	S21-T39N-R4W
428	AMC380975	SH 23	MOHAVE	2007023934	S21-T39N-R4W S28-T39N-R4W

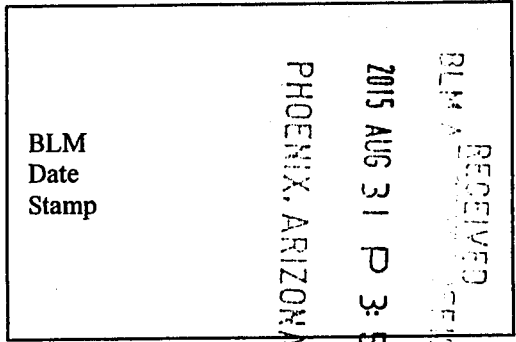
2016 MAINTENANCE FEE PAYMENT
 Claimant Name: **Metamin Enterprises US Inc**

RECEIVED
 BLM AUSTIN OFFICE
 2015 AUG 31 P 3: 53
 PHOENIX, ARIZONA

BLM
 Date
 Stamp

Claim Count	AMC Number	Claim Name	County	County Reference	Sec-Twp-Rng
429	AMC380976	STH 3	MOHAVE	2007024062	S20-T36N-R4W
430	AMC380977	STH 4	MOHAVE	2007024063	S20-T36N-R4W
431	AMC380978	STH 5	MOHAVE	2007024064	S20-T36N-R4W
432	AMC380979	WB 1	MOHAVE	2007023929	S11-T36N-R4W
433	AMC380980	WB 2	MOHAVE	2007023930	S11-T36N-R4W
434	AMC381717	BG 109	MOHAVE	2007032393	S8-T38N-R4W
435	AMC381719	BG 111	MOHAVE	2007032395	S8-T38N-R4W
436	AMC381724	CA 9	MOHAVE	2007032405	S20-T38N-R4W
437	AMC381725	CA 11	MOHAVE	2007032406	S21-T38N-R4W
438	AMC381727	CEN 10	MOHAVE	2007032399	S6-T38N-R3W S31-T39N-R3W
439	AMC381741	FD 39	MOHAVE	2007032419	S35-T38N-R6W
440	AMC381743	FD 41	MOHAVE	2007032421	S35-T38N-R6W
441	AMC381749	FD 47	MOHAVE	2007032427	S35-T38N-R6W
442	AMC381750	FD 48	MOHAVE	2007032428	S35-T38N-R6W S36-T38N-R6W
443	AMC381751	FD 49	MOHAVE	2007032429	S35-T38N-R6W
444	AMC381752	FD 50	MOHAVE	2007032430	S35-T38N-R6W S36-T38N-R6W
445	AMC381757	FE 33	MOHAVE	2007032435	S1-T37N-R6W
446	AMC381759	FE 35	MOHAVE	2007032437	S1-T37N-R6W S36-T38N-R6W
447	AMC381774	FT 30	MOHAVE	2007032390	S16-T38N-R4W
448	AMC381775	FT 31	MOHAVE	2007032391	S16-T38N-R4W
449	AMC381776	FT 32	MOHAVE	2007032392	S16-T38N-R4W
450	AMC381882	AP #1	MOHAVE	2007032847	S13-T36N-R5W
451	AMC381885	RUN #1	COCONINO	3433423	S13-T41N-R2W
452	AMC383152	WB 23	MOHAVE	2007045286	S22-T38N-R5W
453	AMC384460	INS 23	MOHAVE	2007060090	S30-T36N-R5W
454	AMC384462	INS 25	MOHAVE	2007060092	S30-T36N-R5W
455	AMC384463	INS 26	MOHAVE	2007060093	S30-T36N-R5W
456	AMC384464	INS 27	MOHAVE	2007060094	S30-T36N-R5W S19-T36N-R5W
457	AMC384465	INS 28	MOHAVE	2007060095	S30-T36N-R5W S20-T36N-R5W S19-T36N-R5W S29-T36N-R5W
458	AMC384482	INS 45	MOHAVE	2007060112	S32-T36N-R5W

2016 MAINTENANCE FEE PAYMENT
 Claimant Name: **Metamin Enterprises US Inc**



Claim Count	AMC Number	Claim Name	County	County Reference	Sec-Twp-Rng
459	AMC384483	INS 46	MOHAVE	2007060113	S32-T36N-R5W
460	AMC384490	INS 53	MOHAVE	2007060120	S33-T36N-R5W S32-T36N-R5W
461	AMC384491	INS 54	MOHAVE	2007060121	S33-T36N-R5W
462	AMC384509	URN 1	MOHAVE	2007060129	S32-T39N-R3W
463	AMC384510	URN 2	MOHAVE	2007060130	S32-T39N-R3W
464	AMC384511	URN 3	MOHAVE	2007060131	S32-T39N-R3W
465	AMC384512	USH 1	MOHAVE	2007060126	S30-T38N-R3W
466	AMC384513	USH 2	MOHAVE	2007060127	S30-T38N-R3W
467	AMC384514	USH 3	MOHAVE	2007060128	S30-T38N-R3W
468	AMC393693	KT 50	MOHAVE	2008047944	S29-T38N-R5W
469	AMC393695	KT 52	MOHAVE	2008047946	S29-T38N-R5W
470	AMC393704	KT 61	MOHAVE	2008047955	S30-T38N-R5W
471	AMC393705	KT 62	MOHAVE	2008047956	S29-T38N-R5W
472	AMC393706	KT 63	MOHAVE	2008047957	S30-T38N-R5W
473	AMC393707	KT 64	MOHAVE	2008047958	S29-T38N-R5W
474	AMC393708	KT 65	MOHAVE	2008047959	S30-T38N-R5W
475	AMC416896	NA 1	MOHAVE	2012035977	S27-T41N-R9W
476	AMC416897	NA 2	MOHAVE	2012035978	S26,27-T41N-R9W
477	AMC416898	LR 1	MOHAVE	2012035979	S3,10-T39N-R9W
478	AMC416899	LR 2	MOHAVE	2012035980	S10-T39N-R9W
479	AMC416900	NV 1	MOHAVE	2012035981	S9-T39N-R9W
480	AMC416901	NV 2	MOHAVE	2012035982	S9-T39N-R9W
481	AMC416902	WL 1	MOHAVE	2012035983	S28-T40N-R9W
482	AMC416903	WL 2	MOHAVE	2012035984	S28,29-T40N-R9W

2016 MAINTENANCE FEE PAYMENT
Claimant Name: **SAGE ASSOCIATES, INC**
Address: **1735 E. Fort Lowell Road, Suite 9**
City: **Tucson** State: **AZ** Zip: **85719-2358**
Telephone: **520-770-7805**
E-mail address: **quaterrakanab@kanab.net**
Signature:

BLM RECEIVED OFFICE
2015 AUG 31 P 3:53
PHOENIX, ARIZONA
BLM
Date
Stamp

CLAIMS AS SHOWN IN ATTACHED LISTING

No. of claims: 18 x \$155 = \$2790.00
Check No: 1139 Init. A-H.
Receipt No.: 3383867
For BLM Use Only

2016 MAINTENANCE FEE PAYMENT
 Claimant Name: Sage Associates, Inc.

RECEIVED
 BLM AUSTIN OFFICE
 2015 AUG 31 P 3:53
 PHOENIX, ARIZONA
 BLM
 Date
 Stamp

Claim Count	AMC Number	Claim Name	County	County Recorder Reference	Sec-Twp-Rng
-------------	------------	------------	--------	---------------------------	-------------

1	AMC373990	FT#14	Mohave	2006090631	S18-T38N-R3W
2	AMC373991	FT#15	Mohave	2006090632	S18-T38N-R3W
3	AMC373992	FT#16	Mohave	2006090633	S17, 18-T38N-R3W
4	AMC373993	FT#17	Mohave	2006090634	S17, 18-T38N-R3W
5	AMC375670	FT#18	Mohave	2006114283	S7,18-T38N-R3W
6	AMC375671	FT#19	Mohave	2006114284	S18-T38N-R3W
7	AMC373994	FT#20	Mohave	2006090635	S7-T38N-R3W
8	AMC373995	FT#21	Mohave	2006090636	S7-T38N-R3W
9	AMC374000	RC#2	Mohave	2006093275	S3-T36N-R5W
10	AMC374001	RC#3	Mohave	2006093276	S3-T36N-R5W
11	AMC374002	RC#4	Mohave	2006093277	S3-T36N-R5W
12	AMC374003	RC#5	Mohave	2006093278	S3-T36N-R5W
13	AMC375320	GS#68	Mohave	2006111020	S25-T37N-R4W
14	AMC375321	GS#69	Mohave	2006111021	S25-T37N-R4W
15	AMC385031	GS#64	Mohave	2007068206	S25-T37N-R4W
16	AMC385032	GS#65	Mohave	2007068207	S25-T37N-R4W
17	AMC385033	GS#66	Mohave	2007068208	S25-T37N-R4W
18	AMC385034	GS#67	Mohave	2007068209	S25-T37N-R4W

Metamin Enterprises US Inc.
PO Box 388
460 East 300 South, Suite #3
Kanab, UT 84741

RECEIVED
BLM AZ STATE OFFICE

2015 AUG 31 P 3:52

PHOENIX, ARIZONA



7015 0640 0003 4047 6315



UNITED STATES
POSTAL SERVICE

1000



85004

U.S. POSTAGE
PAID
KANAB, UT
84741
AUG 26, 15
AMOUNT
\$8.11
R2305E123592-02

Bureau of Land Management
Arizona State Office
One Central Ave, Suite 800
Phoenix, AZ 85004-4427

United States Department of the Interior
Bureau of Land Management
 LANDS/RECREATION & PLANNING
 ONE N CENTRAL AVE
 PHOENIX, AZ 85004 -2203
 Phone: 602-417-9200

Receipt

No: 3383867

Transaction #: 3482186	
Date of Transaction: 09/01/2015	
CUSTOMER:	
METAMIN ENTERPRISES US INC PO BOX 388 KANAB,UT 84741-0388 US	

LINE #	QTY	DESCRIPTION	REMARKS	UNIT PRICE	TOTAL
1	1.00	LOCATABLE MINERALS / MINING CLAIMS-NOT NEW-UNADJUD,ONE AUTH NO. ONLY / MINING CLAIM MONEY RECEIVED CASES: AMC364334/\$77500.00	MAINT FEE PYMNT - 500 2016	- n/a -	77500.00
TOTAL:					\$77,500.00

PAYMENT INFORMATION					
1	AMOUNT:	77500.00	POSTMARKED:	08/26/2015	
	TYPE:	CHECK	RECEIVED:	08/31/2015	
	CHECK NO:	1139			
	NAME:	METAMIN ENTERPRISES US INC PO BOX 388 KANAB UT 84741-0388 US			

REMARKS

This receipt was generated by the automated BLM Collections and Billing System and is a paper representation of a portion of the official electronic record contained therein.

ENTERED
 SEP 03 2015
 BY: *ll*

Kathrin Brock
 Metamin Enterprises US Inc
 P.O. Box 388
 460 East 300 South, Suite No. 3
 Kanab, UT 84741
 435-644-5801
 quaterrakanab@kanab.net

Bureau of Land Management
 Arizona State Office
 One North Central Avenue
 Suite 800
 Phoenix, AZ 85004-4427

August 15, 2014

Enclosed are two packets containing Maintenance Fee Payment forms and a check to cover the combined maintenance costs which are due by Sept 1, 2014.


The packets contain information for the following:

	Claims	Filing Cost
1 Owner: Metamin Enterprises	482	\$ 74,710
2 Owner: Sage Associates	18	\$ 2,790
Total	500	\$ 77,500

These documents are being filed on behalf of the owners listed above.


Please return the recorded documents and receipt to me at the above address.

Thank you,


 Kathrin Brock

366988 364334
 367055 364354
 379681 367675 364456
 379907 367871 364680
 380426 368240 364752
 380735 368423 365098
 379563 368688 365295
 381714 368813 365929
 381882 368846 366076
 383111 369489 366091
 384443 369650 366274
 385002 369673 366658
 393692 369969 366735
 370886 371449
 375666 371647
 377228 372108
 377880 373362
 378183 373491
 378256 373765
 378359 373982
 378995 374082
 379278 375112
 379364 375255
 379420 375604

RECEIVED
 BLM STATE OFFICE
 2014 AUG 25 P 2:45
 PHOENIX, ARIZONA

ENTERED
 AUG 28 2014
 BY: 

2015 MAINTENANCE FEE PAYMENT

Claimant Name: **SAGE ASSOCIATES, INC**

Address: **1735 E. Fort Lowell Road, Suite 9**

City: **Tucson** State: **AZ** Zip: **85719-2358**

Telephone: **520-770-7805**

E-mail address: **quaterrakanab@kanab.net**

Signature:

BLM
Date
Stamp

RECEIVED
BLM AT STATE OFFICE
2014 AUG 25 P 2:45
PHOENIX, ARIZONA

CLAIMS AS SHOWN IN ATTACHED LISTING

No. of claims:	<u>18</u>	x \$155 =	<u>\$2790.00</u>
Check No:	<u>1024</u>	Init.	<u>AA</u>
Receipt No.:	<u>3112814</u>		
For BLM Use Only			

Sage Ref: 18 cl

2015 MAINTENANCE FEE PAYMENT
 Claimant Name: **Sage Associates, Inc.**

RECEIVED
 BLM AZ STATE OFFICE
 2014 AUG 25 P 2:45
 PHOENIX, ARIZONA

BLM
 Date
 Stamp

Claim Count	AMC Number	Claim Name	County	County Recorder Reference	Sec-Twp-Rng
-------------	------------	------------	--------	---------------------------	-------------

1	AMC373990	FT#14	Mohave	2006090631	S18-T38N-R3W
2	AMC373991	FT#15	Mohave	2006090632	S18-T38N-R3W
3	AMC373992	FT#16	Mohave	2006090633	S17, 18-T38N-R3W
4	AMC373993	FT#17	Mohave	2006090634	S17, 18-T38N-R3W
5	AMC375670	FT#18	Mohave	2006114283	S7,18-T38N-R3W
6	AMC375671	FT#19	Mohave	2006114284	S18-T38N-R3W
7	AMC373994	FT#20	Mohave	2006090635	S7-T38N-R3W
8	AMC373995	FT#21	Mohave	2006090636	S7-T38N-R3W
9	AMC374000	RC#2	Mohave	2006093275	S3-T36N-R5W
10	AMC374001	RC#3	Mohave	2006093276	S3-T36N-R5W
11	AMC374002	RC#4	Mohave	2006093277	S3-T36N-R5W
12	AMC374003	RC#5	Mohave	2006093278	S3-T36N-R5W
13	AMC375320	GS#68	Mohave	2006111020	S25-T37N-R4W
14	AMC375321	GS#69	Mohave	2006111021	S25-T37N-R4W
15	AMC385031	GS#64	Mohave	2007068206	S25-T37N-R4W
16	AMC385032	GS#65	Mohave	2007068207	S25-T37N-R4W
17	AMC385033	GS#66	Mohave	2007068208	S25-T37N-R4W
18	AMC385034	GS#67	Mohave	2007068209	S25-T37N-R4W

2015 MAINTENANCE FEE PAYMENT

Claimant Name: **Metamin Enterprises US Inc**
Address: **Suite 408 - 1199 West Pender Street**
Vancouver, BC
Canada V6E 2R1

Telephone: **435-644-5801**

E-mail address: **quaterrakanab@kanab.net**

Signature:

BLM
Date
Stamp

RECEIVED
BLM AZ STATE OFFICE
2014 AUG 25 P 2:45
PHOENIX, ARIZONA

CLAIMS AS SHOWN IN ATTACHED LISTING

No. of claims: <u>482</u> x \$155 = <u>\$74710.00</u>
Check No: <u>1024</u> Init. <u>A.H.</u>
Receipt No.: <u>3112814</u>
For BLM Use Only

Metamin Ref: 482 cl

2015 MAINTENANCE FEE PAYMENT

Claimant Name: Metamin

305101 -- R# 3099383

RECEIVED
 BLM AZ STATE OFFICE
 PHOENIX, ARIZONA
 2014 AUG 25 P 2:45
 BLM
 Date
 Stamp

Claim Count	AMC Number	Claim Name	County	County Reference	Sec-Twp-Rng
1	AMC364334	JH 3480	MOHAVE	2005011237	S13-T35N-R5W S18-T35N-R4W
2	AMC364335	JH 3482	MOHAVE	2005011238	S13-T35N-R5W S18-T35N-R4W
3	AMC364354	LIR 1	MOHAVE	2005013139	S2-T35N-R5W S35-T36N-R5W
4	AMC364356	LIR 3	MOHAVE	2005013141	S2-T35N-R5W S35-T36N-R5W
5	AMC364456	CLAY 1	MOHAVE	2005016377	S10-T37N-R4W
6	AMC364457	JH 3459	MOHAVE	2005016369	S13-T35N-R5W
7	AMC364458	JH 3461	MOHAVE	2005016370	S13-T35N-R5W
8	AMC364459	JH 3463	MOHAVE	2005016371	S12,13-T35N-R5W
9	AMC364460	JH 3464	MOHAVE	2005016372	S7,18-T35N-R4W S12,13-T35N-R5W
10	AMC364461	JH 3465	MOHAVE	2005016373	S12-T35N-R5W
11	AMC364462	JH 3466	MOHAVE	2005016374	S7-T35N-R4W S12-T35N-R5W
12	AMC364463	JH 3467	MOHAVE	2005016375	S12-T35N-R5W
13	AMC364464	JH 3468	MOHAVE	2005016376	S7-T35N-R4W S12-T35N-R5W
14	AMC364465	SA 1	MOHAVE	2005016378	S26-T39N-R9W
15	AMC364466	SUNSHINE 1	MOHAVE	2005016379	S14-T37N-R4W
16	AMC364680	CENTURY 1	MOHAVE	2005024013	S5,8-T38N-R3W
17	AMC364752	LITTLE ROB 1	MOHAVE	2005027129	S23,24-T36N-R6W
18	AMC364753	STAR 1	MOHAVE	2005027128	S11-T36N-R5W
19	AMC365098	EZ 14	MOHAVE	2005037536	S11-T37N-R6W
20	AMC365099	EZ 16	MOHAVE	2005037537	S11-T37N-R6W
21	AMC365100	EZ 18	MOHAVE	2005037538	S11-T37N-R6W
22	AMC365101	EZ 1106	MOHAVE	2005037539	S12-T37N-R6W
23	AMC365102	LEDGE 1	MOHAVE	2005037540	S5-T38N-R3W
24	AMC365106	EZ 29	MOHAVE	2005040484	S11-T37N-R6W
25	AMC365107	EZ 31	MOHAVE	2005040485	S11-T37N-R6W
26	AMC365108	EZ 33	MOHAVE	2005040486	S11-T37N-R6W
27	AMC365295	CP 1	MOHAVE	2005045026	S20-T36N-R6W
28	AMC365296	TX 1	MOHAVE	2005045027	S10-T36N-R6W
29	AMC365297	UPR 1	MOHAVE	2005045028	S8-T37N-R7W
30	AMC365930	JH 3239	MOHAVE	2005055852	S14,15-T35N-R5W

2015 MAINTENANCE FEE PAYMENT
 Claimant Name: Metamin Enterprises US Inc

RECEIVED
 BLM AZ STATE OFFICE
 2014 AUG 25 P 2:45
 PHOENIX, ARIZONA
 BLM
 Date
 Stamp

Claim Count	AMC Number	Claim Name	County	County Reference	Sec-Twp-Rng
31	AMC365931	JH 3241	MOHAVE	2005055853	S14,15-T35N-R5W
32	AMC365932	JH 3243	MOHAVE	2005055854	S14,15-T35N-R5W
33	AMC365933	June 76	MOHAVE	2005055858	S16-T35N-R6W
34	AMC365935	UC3 1	MOHAVE	2005055857	S28,33-T38N-R7W
35	AMC366076	TIMPO 1	MOHAVE	2005060365	S16-T36N-R5W
36	AMC366091	ROCK 1	MOHAVE	2005044402	S28-T39N-R3W
37	AMC366092	ROCK 2	MOHAVE	2005044403	S28-T39N-R3W
38	AMC366093	ROCK 3	MOHAVE	2005044404	S28-T39N-R3W
39	AMC366094	ROCK 4	MOHAVE	2005044405	S28-T39N-R3W
40	AMC366095	ROCK 5	MOHAVE	2005044406	S28-T39N-R3W
41	AMC366096	ROCK 6	MOHAVE	2005044407	S28-T39N-R3W
42	AMC366275	MOAP 6	MOHAVE	2005066803	S34-T38N-R5W
43	AMC366277	MOAP 8	MOHAVE	2005066805	S34-T38N-R5W
44	AMC366658	PAT # 1	MOHAVE	2005079081	S18-T36N-R6W
45	AMC366736	SM 1	COCONINO	33334293	S5-T39N-R2W
46	AMC367002	RM 3	MOHAVE	2005086078	S6-T37N-R4W
47	AMC367003	RM 4	MOHAVE	2005086079	S6-T37N-R4W
48	AMC367055	EZ 7	MOHAVE	2005091187	S35-T38N-R6W
49	AMC367056	EZ 6	MOHAVE	2005091188	S35-T38N-R6W
50	AMC367057	SIMPLE 1	MOHAVE	2005091190	S1-T37N-R6W S36-T38N-R6W
51	AMC367058	WILD BAND 1	MOHAVE	2005091189	S1-T37N-R6W
52	AMC367675	GEM 1	MOHAVE	2005112025	S6-T35N-R4W S31-T36N-R4W
53	AMC367677	EZ 114	MOHAVE	2005112023	S10-T37N-R6W
54	AMC367678	PM 1	MOHAVE	2005112021	S3-T37N-R6W
55	AMC367679	PM 2	MOHAVE	2005112022	S2,3-T37N-R6W
56	AMC367680	WP 1	MOHAVE	2005112026	S20-T36N-R4W
57	AMC367872	EZ 113	MOHAVE	2005124935	S3-T37N-R6W
58	AMC367873	MF 1	MOHAVE	2005124933	S35-T36N-R5W
59	AMC367874	NATE 1	MOHAVE	2005082145	S8-T36N-R5W
60	AMC367875	WILD BAND 2	MOHAVE	2005124936	S12-T37N-R6W
61	AMC367876	UC 1	MOHAVE	2005124938	S5-T37N-R7W

2015 MAINTENANCE FEE PAYMENT
 Claimant Name: **Metamin Enterprises US Inc**

RECEIVED
 BLM AZ STATE OFFICE
 2014 AUG 25 P 2:45
 PHOENIX, ARIZONA

BLM
 Date
 Stamp

Claim Count	AMC Number	Claim Name	County	County Reference	Sec-Twp-Rng
62	AMC368259	YS 5	MOHAVE	2005109385	S17-T38N-R5W
63	AMC368260	YS 6	MOHAVE	2005109386	S17-T38N-R5W
64	AMC368428	SOUTH POND 1	MOHAVE	2005132873	S26-T37N-R7W
65	AMC368707	AM 28	MOHAVE	2006006859	S7-T36N-R5W
66	AMC368813	G 1	COCONINO	3360079	S11-T38N-R3W
67	AMC368814	ID 1	MOHAVE	2005141769	S13-T38N-R7W
68	AMC368815	KANAB EAST 1	COCONINO	3360078	S16,21-T38N-R3W
69	AMC368847	SOUTH POND 2	MOHAVE	2005145729	S23,24,25,26-T37N-R7W
70	AMC368848	UC 2	MOHAVE	2005145731	S5-T37N-R7W
71	AMC368849	UC 3	MOHAVE	2005145732	S5-T37N-R7W
72	AMC369489	FT3	MOHAVE	2006007041	S13-T38N-R4W
73	AMC369490	SP1	MOHAVE	2006007040	S25-T38N-R5W S30-T38N-R4W
74	AMC369662	TG 8	MOHAVE	2006020944	S30-T38N-R4W
75	AMC369664	TG 10	MOHAVE	2006020946	S30-T38N-R4W
76	AMC369670	TG 16	MOHAVE	2006020952	S30-T38N-R4W
77	AMC369671	TG 17	MOHAVE	2006020953	S30-T38N-R4W
78	AMC369673	BJ 1	COCONINO	3368891	S35-T39N-R3W
79	AMC369674	BJ 2	COCONINO	3368892	S26,35-T39N-R3W
80	AMC370019	TR 22	MOHAVE	2006021005	S26-T38N-R5W
81	AMC370020	TR 23	MOHAVE	2006021006	S26-T38N-R5W
82	AMC370886	APT 1	COCONINO	3374295	S28-T29N-R3E
83	AMC370887	APT 2	COCONINO	3374296	S28-T29N-R3E
84	AMC371449	DS 1	MOHAVE	2006038494	S16-T38N-R4W
85	AMC371662	SVN 16	MOHAVE	2006047679	S13-T38N-R5W
86	AMC371663	SVN 17	MOHAVE	2006047680	S13-T38N-R5W
87	AMC371677	SVN 31	MOHAVE	2006047694	S13-T38N-R5W
88	AMC372112	HAV 5	MOHAVE	2006061783	S34-T39N-R4W
89	AMC372113	HAV 6	MOHAVE	2006061784	S34-T39N-R4W
90	AMC372114	HAV 7	MOHAVE	2006061785	S34-T39N-R4W
91	AMC372115	HAV 8	MOHAVE	2006061786	S34-T39N-R4W
92	AMC372118	HAV 11	MOHAVE	2006061789	S33-T39N-R4W

2015 MAINTENANCE FEE PAYMENT
 Claimant Name: **Metamin Enterprises US Inc**

RECEIVED
 BLM AZ STATE OFFICE
 2014 AUG 25 P 2:45
 PHOENIX, ARIZONA
 BLM
 Date
 Stamp

Claim Count	AMC Number	Claim Name	County	County Reference	Sec-Twp-Rng
93	AMC372119	HAV 12	MOHAVE	2006061790	S33-T39N-R4W
94	AMC372120	HAV 13	MOHAVE	2006061791	S33-T39N-R4W
95	AMC372121	HAV 14	MOHAVE	2006061792	S33-T39N-R4W
96	AMC372149	HAV 42	MOHAVE	2006061820	S33-T39N-R4W
97	AMC372150	HAV 43	MOHAVE	2006061821	S33-T39N-R4W
98	AMC372151	HAV 44	MOHAVE	2006061822	S33-T39N-R4W
99	AMC373362	CP 1	MOHAVE	2006082025	S15-T36N-R4W
100	AMC373363	CP 2	MOHAVE	2006082026	S22-T36N-R4W
101	AMC373378	RDG 1	MOHAVE	2006082041	S9-T36N-R4W
102	AMC373379	RDG 2	MOHAVE	2006082042	S16-T36N-R4W
103	AMC373504	SH 14	MOHAVE	2006085943	S21-T39N-R4W
104	AMC373505	SH 15	MOHAVE	2006085944	S21-T39N-R4W
105	AMC373765	AT 1	MOHAVE	2006093196	S5-T35N-R6W
106	AMC373766	AT 2	MOHAVE	2006093197	S8-T35N-R6W
107	AMC373822	SVN 55	MOHAVE	2006093253	S14-T38N-R5W
108	AMC373839	SVN 72	MOHAVE	2006093270	S14-T38N-R5W
109	AMC374082	BTR 1	MOHAVE	2006092403	S3-T38N-R4W
110	AMC374083	BTR 2	MOHAVE	2006092404	S3-T38N-R4W
111	AMC375113	JH 2	MOHAVE	2006116750	S31-T36N-R4W
112	AMC375114	JH 3	MOHAVE	2006116751	S31-T36N-R4W
113	AMC375122	SPG 1	MOHAVE	2006116759	S25-T37N-R4W
114	AMC375123	SPG 2	MOHAVE	2006116760	S25-T37N-R4W
115	AMC375124	SPG 3	MOHAVE	2006116761	S25-T37N-R4W
116	AMC375125	STH 1	MOHAVE	2006116762	S20-T36N-R4W
117	AMC375127	TU 1	MOHAVE	2006116764	S24-T36N-R5W
118	AMC375128	TU 2	MOHAVE	2006116765	S25-T36N-R5W
119	AMC375614	HH 3	MOHAVE	2006113464	S28-T36N-R5W
120	AMC375616	HH 5	MOHAVE	2006113466	S28-T36N-R5W
121	AMC375617	HH 6	MOHAVE	2006113467	S28-T36N-R5W S33-T36N-R5W
122	AMC375618	HH 7	MOHAVE	2006113468	S28-T36N-R5W S29-T36N-R5W

2015 MAINTENANCE FEE PAYMENT
 Claimant Name: **Metamin Enterprises US Inc**

RECEIVED
 BLM AZ STATE OFFICE
 PHOENIX, ARIZONA
 2014 AUG 25 P 2:45
 BLM
 Date
 Stamp

Claim Count	AMC Number	Claim Name	County	County Reference	Sec-Twp-Rng
123	AMC375619	HH 8	MOHAVE	2006113469	S28-T36N-R5W S29-T36N-R5W S32-T36N-R5W S33-T36N-R5W
124	AMC375634	MRH 1	MOHAVE	2006113438	S34-T36N-R5W
125	AMC375635	MRH 2	MOHAVE	2006113439	S34-T36N-R5W
126	AMC375958	BHT 1	MOHAVE	2006117857	S4-T35N-R5W
127	AMC375959	BHT 2	MOHAVE	2006117858	S4-T35N-R5W
128	AMC375975	RLF 3	MOHAVE	2006117865	S32-T36N-R5W
129	AMC375976	RLF 4	MOHAVE	2006117866	S31-T36N-R5W
130	AMC375977	RLF 5	MOHAVE	2006117867	S32-T36N-R5W
131	AMC375978	TWO 1	MOHAVE	2006117847	S11-T37N-R6W
132	AMC377228	AH 14	MOHAVE	2007004029	S32-T36N-R5W
133	AMC377229	AH 16	MOHAVE	2007004030	S32-T36N-R5W
134	AMC377230	AH 18	MOHAVE	2007004031	S32-T36N-R5W
135	AMC377231	AI 13	MOHAVE	2007004032	S32-T36N-R5W
136	AMC377232	AI 15	MOHAVE	2007004033	S32-T36N-R5W
137	AMC377233	AI 17	MOHAVE	2007004034	S32-T36N-R5W
138	AMC377880	AB 68	MOHAVE	2007010680	S23-T35N-R5W S14-T35N-R5W
139	AMC377881	AB 70	MOHAVE	2007010681	S23-T35N-R5W S14-T35N-R5W S13-T35N-R5W S24-T35N-R5W
140	AMC377882	AB 72	MOHAVE	2007010682	S24-T35N-R5W S13-T35N-R5W
141	AMC377884	AB 74	MOHAVE	2007010684	S24-T35N-R5W S13-T35N-R5W
142	AMC377886	AB 76	MOHAVE	2007010686	S24-T35N-R5W S13-T35N-R5W
143	AMC377888	AB 78	MOHAVE	2007010688	S24-T35N-R5W S13-T35N-R5W
144	AMC377890	AB 80	MOHAVE	2007010690	S24-T35N-R5W S13-T35N-R5W
145	AMC377892	AB 82	MOHAVE	2007010692	S24-T35N-R5W S13-T35N-R5W
146	AMC377894	AB 84	MOHAVE	2007010694	S24-T35N-R5W S13-T35N-R5W
147	AMC377907	AC 75	MOHAVE	2007010707	S13-T35N-R5W
148	AMC377908	AC 77	MOHAVE	2007010708	S13-T35N-R5W
149	AMC377909	AC 79	MOHAVE	2007010709	S13-T35N-R5W
150	AMC377910	AC 81	MOHAVE	2007010710	S13-T35N-R5W
151	AMC377911	AC 83	MOHAVE	2007010711	S13-T35N-R5W
152	AMC377912	AC 85	MOHAVE	2007010712	S13-T35N-R5W

2015 MAINTENANCE FEE PAYMENT
 Claimant Name: **Metamin Enterprises US Inc**

RECEIVED
 BLM AZ STATE OFFICE
 PHOENIX, ARIZONA
 2014 AUG 25 P 2:45
 BLM
 Date
 Stamp

Claim Count	AMC Number	Claim Name	County	County Reference	Sec-Twp-Rng
153	AMC377913	AC 87	MOHAVE	2007010713	S13-T35N-R5W S18-T35N-R4W
154	AMC377916	AC 93	MOHAVE	2007010716	S18-T35N-R4W
155	AMC377917	AC 95	MOHAVE	2007010717	S18-T35N-R4W
156	AMC377948	AF 55	MOHAVE	2007010602	S11-T35N-R5W S2-T35N-R5W
157	AMC377949	AF 57	MOHAVE	2007010603	S11-T35N-R5W S2-T35N-R5W
158	AMC377950	AE 72	MOHAVE	2007010604	S12-T35N-R5W
159	AMC377951	AE 74	MOHAVE	2007010605	S12-T35N-R5W
160	AMC377952	AE 75	MOHAVE	2007010606	S12-T35N-R5W
161	AMC377953	AE 76	MOHAVE	2007010607	S12-T35N-R5W
162	AMC377954	AE 77	MOHAVE	2007010608	S12-T35N-R5W
163	AMC377955	AE 78	MOHAVE	2007010609	S12-T35N-R5W
164	AMC377969	AH 4	MOHAVE	2007010647	S32-T36N-R5W
165	AMC377970	AH 6	MOHAVE	2007010648	S32-T36N-R5W
166	AMC377971	AH 8	MOHAVE	2007010649	S32-T36N-R5W
167	AMC377977	AI 16	MOHAVE	2007010655	S32-T36N-R5W S29-T36N-R5W
168	AMC377978	AI 18	MOHAVE	2007010656	S32-T36N-R5W S29-T36N-R5W
169	AMC377979	AI 19	MOHAVE	2007010657	S33-T36N-R5W
170	AMC377980	AI 21	MOHAVE	2007010658	S33-T36N-R5W
171	AMC377983	AI 63	MOHAVE	2007010624	S35-T36N-R5W
172	AMC377984	AI 64	MOHAVE	2007010625	S35-T36N-R5W S26-T36N-R5W
173	AMC377985	AI 65	MOHAVE	2007010626	S35-T36N-R5W
174	AMC377986	AI 66	MOHAVE	2007010627	S35-T36N-R5W S26-T36N-R5W
175	AMC377989	AJ 2	MOHAVE	2007010638	S29-T36N-R5W
176	AMC377990	AJ 4	MOHAVE	2007010639	S29-T36N-R5W
177	AMC377991	AJ 6	MOHAVE	2007010640	S29-T36N-R5W
178	AMC377994	AJ 15	MOHAVE	2007010661	S29-T36N-R5W
179	AMC377996	AJ 17	MOHAVE	2007010663	S29-T36N-R5W
180	AMC377999	AJ 22	MOHAVE	2007010666	S28-T36N-R5W
181	AMC378000	AJ 24	MOHAVE	2007010667	S28-T36N-R5W
182	AMC378001	AJ 65	MOHAVE	2007010630	S26-T36N-R5W
183	AMC378003	AJ 67	MOHAVE	2007010632	S26-T36N-R5W

2015 MAINTENANCE FEE PAYMENT
 Claimant Name: **Metamin Enterprises US Inc**

RECEIVED
 BLM AZ STATE OFFICE
 2014 AUG 25 P 2:45
 PHOENIX, ARIZONA
 BLM
 Date
 Stamp

Claim Count	AMC Number	Claim Name	County	County Reference	Sec-Twp-Rng
184	AMC378004	AJ 68	MOHAVE	2007010633	S26-T36N-R5W
185	AMC378005	AJ 69	MOHAVE	2007010634	S26-T36N-R5W
186	AMC378006	AJ 70	MOHAVE	2007010635	S26-T36N-R5W
187	AMC378009	AK 1	MOHAVE	2007010641	S29-T36N-R5W S30-T36N-R5W
188	AMC378010	AK 3	MOHAVE	2007010642	S29-T36N-R5W
189	AMC378011	AK 5	MOHAVE	2007010643	S29-T36N-R5W
190	AMC378024	LR 11	MOHAVE	2007010644	S30-T36N-R5W
191	AMC378025	LR 12	MOHAVE	2007010645	S30-T36N-R5W
192	AMC378026	SVN 73	MOHAVE	2007010746	S14-T38N-R5W
193	AMC378027	SVN 74	MOHAVE	2007010747	S14-T38N-R5W
194	AMC378042	SVN 89	MOHAVE	2007010762	S14-T38N-R5W
195	AMC378055	SVN 102	MOHAVE	2007010775	S23-T38N-R5W S24-T38N-R5W
196	AMC378057	SVN 104	MOHAVE	2007010777	S23-T38N-R5W S24-T38N-R5W
197	AMC378076	SVN 123	MOHAVE	2007010796	S13-T38N-R5W S24-T38N-R5W S18-T38N-R4W
198	AMC378078	SVN 125	MOHAVE	2007010798	S24-T38N-R5W S19-T38N-R4W
199	AMC378204	BE 44	MOHAVE	2007011113	S15-T38N-R5W
200	AMC378205	BE 46	MOHAVE	2007011114	S15-T38N-R5W
201	AMC378209	BF 24	MOHAVE	2007011118	S16-T38N-R5W S9-T38N-R5W
202	AMC378211	BF 26	MOHAVE	2007011120	S16-T38N-R5W S9-T38N-R5W
203	AMC378215	BF 34	MOHAVE	2007011124	S16-T38N-R5W S9-T38N-R5W
204	AMC378217	BF 36	MOHAVE	2007011126	S16-T38N-R5W S9-T38N-R5W
205	AMC378223	BF 42	MOHAVE	2007011132	S15-T38N-R5W S10-T38N-R5W
206	AMC378225	BF 44	MOHAVE	2007011134	S15-T38N-R5W S10-T38N-R5W
207	AMC378228	BG 3	MOHAVE	2007011149	S7-T38N-R5W S8-T38N-R5W
208	AMC378229	BG 5	MOHAVE	2007011150	S8-T38N-R5W
209	AMC378232	BG 23	MOHAVE	2007011138	S9-T38N-R5W
210	AMC378234	BG 25	MOHAVE	2007011140	S9-T38N-R5W
211	AMC378235	BG 26	MOHAVE	2007011141	S9-T38N-R5W
212	AMC378236	BG 27	MOHAVE	2007011142	S9-T38N-R5W
213	AMC378237	BG 28	MOHAVE	2007011143	S9-T38N-R5W

2015 MAINTENANCE FEE PAYMENT
 Claimant Name: **Metamin Enterprises US Inc**

RECEIVED
 BLM AZ STATE OFFICE
 2014 AUG 25 P 2:45
 PHOENIX, ARIZONA
 BLM
 Date
 Stamp

Claim Count	AMC Number	Claim Name	County	County Reference	Sec-Twp-Rng
214	AMC378240	BG 41	MOHAVE	2007011146	S10-T38N-R5W
215	AMC378241	BG 43	MOHAVE	2007011147	S10-T38N-R5W
216	AMC378246	BG 60	MOHAVE	2007011105	S11-T38N-R5W
217	AMC378248	BG 62	MOHAVE	2007011107	S11-T38N-R5W
218	AMC378256	AF 33	MOHAVE	2007011799	S9-T35N-R5W
219	AMC378257	AF 34	MOHAVE	2007011800	S4-T35N-R5W
220	AMC378258	AF 35	MOHAVE	2007011801	S3-T35N-R5W
221	AMC378259	AF 36	MOHAVE	2007011802	S3-T35N-R5W
222	AMC378260	AF 37	MOHAVE	2007011803	S3-T35N-R5W
223	AMC378263	AG 38	MOHAVE	2007011769	S3-T35N-R5W
224	AMC378264	AG 40	MOHAVE	2007011770	S3-T35N-R5W
225	AMC378269	AH 37	MOHAVE	2007011775	S34-T36N-R5W
226	AMC378270	AH 39	MOHAVE	2007011776	S34-T36N-R5W
227	AMC378274	AH 44	MOHAVE	2007011780	S34-T36N-R5W
228	AMC378275	AH 45	MOHAVE	2007011781	S34-T36N-R5W
229	AMC378276	AH 46	MOHAVE	2007011782	S34-T36N-R5W
230	AMC378287	AI 41	MOHAVE	2007011793	S34-T36N-R5W
231	AMC378288	AI 42	MOHAVE	2007011794	S34-T36N-R5W S27-T36N-R5W
232	AMC378289	AI 43	MOHAVE	2007011795	S34-T36N-R5W
233	AMC378290	AI 44	MOHAVE	2007011796	S34-T36N-R5W
234	AMC378293	AI 92	MOHAVE	2007011750	S31-T36N-R4W
235	AMC378294	AI 94	MOHAVE	2007011751	S30-T36N-R4W
236	AMC378313	AJ 104	MOHAVE	2007011765	S30-T36N-R4W
237	AMC378318	AK 29	MOHAVE	2007011747	S28-T36N-R5W
238	AMC378319	AK 31	MOHAVE	2007011748	S28-T36N-R5W
239	AMC378320	AK 33	MOHAVE	2007011749	S28-T36N-R5W
240	AMC378369	BURN 11	MOHAVE	2007009788	S31-T39N-R3W
241	AMC378371	BURN 13	MOHAVE	2007009790	S31-T39N-R3W
242	AMC378373	BURN 15	MOHAVE	2007009792	S31-T39N-R3W
243	AMC378399	BURN 41	MOHAVE	2007009818	S31-T39N-R3W
244	AMC378400	BURN 42	MOHAVE	2007009819	S31-T39N-R3W

2015 MAINTENANCE FEE PAYMENT
 Claimant Name: **Metamin Enterprises US Inc**

RECEIVED
 BLM AZ STATE OFFICE
 2014 AUG 25 P 2:45
 PHOENIX, ARIZONA
 BLM
 Date
 Stamp

Claim Count	AMC Number	Claim Name	County	County Reference	Sec-Twp-Rng
245	AMC378403	BURN 45	MOHAVE	2007009822	S31-T39N-R3W
246	AMC378404	BURN 46	MOHAVE	2007009823	S31-T39N-R3W
247	AMC378405	BURN 47	MOHAVE	2007009824	S31-T39N-R3W
248	AMC378406	BURN 48	MOHAVE	2007009825	S31-T39N-R3W
249	AMC378438	BURN 80	MOHAVE	2007009857	S31-T39N-R3W
250	AMC378441	BURN 83	MOHAVE	2007009860	S31-T39N-R3W
251	AMC378442	BURN 84	MOHAVE	2007009861	S31-T39N-R3W
252	AMC378443	BURN 85	MOHAVE	2007009862	S31-T39N-R3W
253	AMC379000	DG 3	COCONINO	3424813	S13-T39N-R3W S24-T39N-R3W
254	AMC379001	DG 4	COCONINO	3424814	S13-T39N-R3W
255	AMC379294	AB 52	MOHAVE	2007014322	S22-T35N-R5W S15-T35N-R5W
256	AMC379295	AB 53	MOHAVE	2007014323	S23-T35N-R5W
257	AMC379296	AB 55	MOHAVE	2007014324	S23-T35N-R5W
258	AMC379334	BC 119	MOHAVE	2007014276	S20-T38N-R4W S29-T38N-R4W
259	AMC379335	BC 120	MOHAVE	2007014277	S20-T38N-R4W
260	AMC379357	BE 107	MOHAVE	2007014299	S18-T38N-R4W
261	AMC379358	BE 108	MOHAVE	2007014300	S18-T38N-R4W
262	AMC379359	BE 109	MOHAVE	2007014301	S17-T38N-R4W S18-T38N-R4W
263	AMC379360	BE 110	MOHAVE	2007014302	S17-T38N-R4W S18-T38N-R4W
264	AMC379385	LR 1	MOHAVE	2007015873	S31-T36N-R5W
265	AMC379386	LR 2	MOHAVE	2007015874	S31-T36N-R5W S30-T36N-R5W
266	AMC379387	LR 3	MOHAVE	2007015875	S31-T36N-R5W
267	AMC379388	LR 4	MOHAVE	2007015876	S31-T36N-R5W S30-T36N-R5W
268	AMC379389	LR 5	MOHAVE	2007015877	S31-T36N-R5W
269	AMC379390	LR 6	MOHAVE	2007015878	S31-T36N-R5W S30-T36N-R5W
270	AMC379391	LR 7	MOHAVE	2007015879	S31-T36N-R5W
271	AMC379392	LR 8	MOHAVE	2007015880	S31-T36N-R5W S30-T36N-R5W
272	AMC379395	LR 19	MOHAVE	2007015883	S31-T36N-R5W
273	AMC379396	LR 20	MOHAVE	2007015884	S31-T36N-R5W
274	AMC379397	LR 21	MOHAVE	2007015885	S31-T36N-R5W
275	AMC379398	LR 22	MOHAVE	2007015886	S30-T36N-R5W

2015 MAINTENANCE FEE PAYMENT
 Claimant Name: **Metamin Enterprises US Inc**

RECEIVED
 BLM AZ STATE OFFICE
 2014 AUG 25 P 2:45
 PHOENIX, ARIZONA
 BLM
 Date
 Stamp

Claim Count	AMC Number	Claim Name	County	County Reference	Sec-Twp-Rng
276	AMC379399	LR 23	MOHAVE	2007015887	S30-T36N-R5W
277	AMC379401	LR 25	MOHAVE	2007015889	S30-T36N-R5W
278	AMC379402	LR 26	MOHAVE	2007015890	S30-T36N-R5W
279	AMC379403	LR 27	MOHAVE	2007015891	S30-T36N-R5W
280	AMC379405	LR 29	MOHAVE	2007015893	S30-T36N-R5W
281	AMC379407	LR 31	MOHAVE	2007015895	S25-T36N-R6W
282	AMC379408	LR 32	MOHAVE	2007015896	S25-T36N-R6W
283	AMC379409	LR 33	MOHAVE	2007015897	S25-T36N-R6W
284	AMC379410	LR 34	MOHAVE	2007015898	S25-T36N-R6W S24-T36N-R6W
285	AMC379411	LR 35	MOHAVE	2007015899	S30-T36N-R5W
286	AMC379412	LR 36	MOHAVE	2007015900	S30-T36N-R5W S19-T36N-R5W
287	AMC379414	LR 38	MOHAVE	2007015902	S30-T36N-R5W S19-T36N-R5W
288	AMC379415	LR 39	MOHAVE	2007015903	S31-T36N-R6W S6-T35N-R5W
289	AMC379416	LR 40	MOHAVE	2007015904	S31-T36N-R5W S6-T35N-R5W
290	AMC379418	RLF 6	MOHAVE	2007015871	S31-T35N-R5W
291	AMC379419	RLF 7	MOHAVE	2007015872	S31-T35N-R5W
292	AMC379420	CD 19	MOHAVE	2007015274	S9-T38N-R4W
293	AMC379421	CD 20	MOHAVE	2007015275	S9-T38N-R4W
294	AMC379422	CD 21	MOHAVE	2007015276	S9-T38N-R4W
295	AMC379423	CD 22	MOHAVE	2007015277	S9-T38N-R4W
296	AMC379427	CD 28	MOHAVE	2007015292	S9-T38N-R4W
297	AMC379443	CI 28	MOHAVE	2007015260	S28-T39N-R4W
298	AMC379445	CI 30	MOHAVE	2007015262	S28-T39N-R4W
299	AMC379569	BRC 7	MOHAVE	2007017232	S20-T39N-R3W
300	AMC379571	BRC 9	MOHAVE	2007017234	S20-T39N-R3W
301	AMC379573	BRC 11	MOHAVE	2007017236	S20-T39N-R3W
302	AMC379589	CF 20	MOHAVE	2007017208	S4-T38N-R4W
303	AMC379594	CF 22	MOHAVE	2007017210	S4-T38N-R4W
304	AMC379601	CG 45	MOHAVE	2007017194	S34-T39N-R4W
305	AMC379603	CG 47	MOHAVE	2007017196	S34-T39N-R4W
306	AMC379607	LCF 1	MOHAVE	2007017200	S20-T35N-R5W

2015 MAINTENANCE FEE PAYMENT
 Claimant Name: **Metamin Enterprises US Inc**

RECEIVED
 BLM AZ STATE OFFICE
 2014 AUG 25 P 2:46
 PHOENIX, ARIZONA
 BLM
 Date
 Stamp

Claim Count	AMC Number	Claim Name	County	County Reference	Sec-Twp-Rng
307	AMC379608	LCF 2	MOHAVE	2007017201	S20-T35N-R5W
308	AMC379609	LCF 3	MOHAVE	2007017202	S20-T35N-R5W
309	AMC379610	OLY 9	MOHAVE	2007017175	S7-T35N-R4W
310	AMC379611	OLY 10	MOHAVE	2007017176	S7-T35N-R4W
311	AMC379612	OLY 11	MOHAVE	2007017177	S7-T35N-R4W
312	AMC379616	RCA 1	MOHAVE	2007017213	S21-T36N-R5W
313	AMC379617	RCA 2	MOHAVE	2007017214	S21-T36N-R5W
314	AMC379618	RCA 3	MOHAVE	2007017215	S16-T36N-R5W
315	AMC379619	RCA 4	MOHAVE	2007017216	S16-T36N-R5W
316	AMC379623	SS 8	MOHAVE	2007017182	S6-T35N-R4W
317	AMC379624	SS 9	MOHAVE	2007017183	S6-T35N-R4W
318	AMC379625	SS 10	MOHAVE	2007017184	S6-T35N-R4W
319	AMC379683	BRC 15	MOHAVE	2007018459	S29-T39N-R3W
320	AMC379685	BRC 17	MOHAVE	2007018461	S29-T39N-R3W
321	AMC379687	BRC 19	MOHAVE	2007018463	S29-T39N-R3W
322	AMC379688	BRC 20	MOHAVE	2007018464	S30-T39N-R3W
323	AMC379710	QWP 1	MOHAVE	2007018465	S20-T36N-R4W
324	AMC379711	QWP 2	MOHAVE	2007018466	S20-T36N-R4W
325	AMC379712	QWP 3	MOHAVE	2007018467	S20-T36N-R4W
326	AMC379713	QWP 4	MOHAVE	2007018468	S20-T36N-R4W
327	AMC379714	QWP 5	MOHAVE	2007018469	S20-T36N-R4W
328	AMC379715	TWO 11	MOHAVE	2007018430	S14-T37N-R6W
329	AMC379716	TWO 12	MOHAVE	2007018431	S14-T37N-R6W
330	AMC379717	TWO 13	MOHAVE	2007018432	S14-T37N-R6W
331	AMC379718	TWO 14	MOHAVE	2007018433	S14-T37N-R6W
332	AMC379914	BG 93	MOHAVE	2007019726	S7-T38N-R4W
333	AMC379915	BG 94	MOHAVE	2007019727	S7-T38N-R4W
334	AMC379916	BG 95	MOHAVE	2007019728	S7-T38N-R4W
335	AMC379917	BG 96	MOHAVE	2007019729	S7-T38N-R4W
336	AMC379921	BG 101	MOHAVE	2007019733	S7-T38N-R4W
337	AMC379922	BG 103	MOHAVE	2007019734	S7-T38N-R4W

2015 MAINTENANCE FEE PAYMENT
 Claimant Name: Metamin Enterprises US Inc

RECEIVED
 BLM AZ STATE OFFICE
 2014 AUG 25 P 2:46
 PHOENIX, ARIZONA
 BLM
 Date
 Stamp

Claim Count	AMC Number	Claim Name	County	County Reference	Sec-Twp-Rng
338	AMC379923	BG 105	MOHAVE	2007019735	S7-T38N-R4W
339	AMC379930	CP 10	MOHAVE	2007019742	S22-T36N-R4W
340	AMC379931	CP 11	MOHAVE	2007019743	S22-T36N-R4W
341	AMC379932	CP 12	MOHAVE	2007019744	S22-T36N-R4W
342	AMC379939	ER 3	MOHAVE	2007019717	S16-T36N-R4W
343	AMC379940	ER 4	MOHAVE	2007019718	S16-T36N-R4W
344	AMC380428	FA 77	MOHAVE	2007022916	S22-T38N-R6W S21-T38N-R6W
345	AMC380429	FA 79	MOHAVE	2007022917	S22-T38N-R6W S21-T38N-R6W
346	AMC380430	FA 81	MOHAVE	2007022918	S22-T38N-R6W S21-T38N-R6W
347	AMC380431	FA 83	MOHAVE	2007022919	S22-T38N-R6W S21-T38N-R6W
348	AMC380436	FA 88	MOHAVE	2007022924	S22-T38N-R6W
349	AMC380438	FA 90	MOHAVE	2007022926	S15-T38N-R6W S22-T38N-R6W
350	AMC380450	FE 90	MOHAVE	2007022938	S13-T38N-R6W S24-T38N-R6W
351	AMC380452	FE 92	MOHAVE	2007022940	S13-T38N-R6W
352	AMC380457	FF 80	MOHAVE	2007022945	S24-T38N-R6W S19-T38N-R6W
353	AMC380458	FF 82	MOHAVE	2007022946	S24-T38N-R6W S19-T38N-R6W
354	AMC380462	FG 79	MOHAVE	2007022950	S19-T38N-R5W
355	AMC380463	FG 81	MOHAVE	2007022951	S19-T38N-R5W
356	AMC380467	FA 42	MOHAVE	2007022955	S34-T38N-R6W
357	AMC380476	FA 60	MOHAVE	2007022964	S27-T38N-R6W
358	AMC380477	FA 62	MOHAVE	2007022965	S27-T38N-R6W
359	AMC380480	FB 41	MOHAVE	2007022968	S34-T38N-R6W
360	AMC380489	FB 59	MOHAVE	2007022977	S27-T38N-R6W
361	AMC380490	FB 61	MOHAVE	2007022978	S27-T38N-R6W
362	AMC380513	FD 63	MOHAVE	2007023001	S26-T38N-R6W
363	AMC380515	FD 65	MOHAVE	2007023003	S26-T38N-R6W
364	AMC380522	FD 72	MOHAVE	2007023010	S23-T38N-R6W S25-T38N-R6W S26-T38N-R6W S24-T38N-R6W
365	AMC380523	FD 73	MOHAVE	2007023011	S23-T38N-R6W
366	AMC380524	FD 74	MOHAVE	2007023012	S23-T38N-R6W S24-T38N-R6W
367	AMC380525	FD 75	MOHAVE	2007023013	S23-T38N-R6W

2015 MAINTENANCE FEE PAYMENT
 Claimant Name: **Metamin Enterprises US Inc**

RECEIVED
 BLM AZ STATE OFFICE
 2014 AUG 25 P 2:46
 PHOENIX, ARIZONA
 BLM
 Date
 Stamp

Claim Count	AMC Number	Claim Name	County	County Reference	Sec-Twp-Rng
368	AMC380529	FD 79	MOHAVE	2007023017	S23-T38N-R6W
369	AMC380530	FD 80	MOHAVE	2007023018	S23-T38N-R6W S24-T38N-R6W
370	AMC380531	FD 81	MOHAVE	2007023019	S23-T38N-R6W
371	AMC380532	FD 82	MOHAVE	2007023020	S23-T38N-R6W S24-T38N-R6W
372	AMC380535	FD 85	MOHAVE	2007023023	S23-T38N-R6W
373	AMC380537	FD 87	MOHAVE	2007023025	S23-T38N-R6W
374	AMC380543	GG 43	MOHAVE	2007023031	S22-T38N-R4W S27-T38N-R4W
375	AMC380544	GG 44	MOHAVE	2007023032	S22-T38N-R4W
376	AMC380547	GG 47	MOHAVE	2007023035	S23-T38N-R4W S22-T38N-R4W S27-T38N-R4W S26-T38N-R4W
377	AMC380548	GG 48	MOHAVE	2007023036	S23-T38N-R4W S22-T38N-R4W
378	AMC380549	GG 49	MOHAVE	2007023037	S23-T38N-R4W S26-T38N-R4W
379	AMC380550	GG 50	MOHAVE	2007023038	S23-T38N-R4W
380	AMC380551	GG 51	MOHAVE	2007023039	S23-T38N-R4W S26-T38N-R4W
381	AMC380553	GG 53	MOHAVE	2007023041	S23-T38N-R4W S26-T38N-R4W
382	AMC380569	GG 28	MOHAVE	2007023057	S21-T38N-R4W
383	AMC380570	GG 29	MOHAVE	2007023058	S21-T38N-R4W S28-T38N-R4W S27-T38N-R4W S22-T38N-R4W
384	AMC380571	GG 30	MOHAVE	2007023059	S21-T38N-R4W S22-T38N-R4W
385	AMC380573	GG 32	MOHAVE	2007023061	S22-T38N-R4W
386	AMC380589	FH 23	MOHAVE	2007023077	S5-T37N-R5W S6-T37N-R5W
387	AMC380590	FH 24	MOHAVE	2007023078	S5-T37N-R5W
388	AMC380635	FK 17	MOHAVE	2007023123	S9-T37N-R5W
389	AMC380636	FK 18	MOHAVE	2007023124	S9-T37N-R5W S10-T37N-R5W
390	AMC380637	FK 19	MOHAVE	2007023125	S4-T37N-R5W
391	AMC380656	GG 10	MOHAVE	2007023144	S20-T38N-R4W
392	AMC380659	GG 13	MOHAVE	2007023147	S21-T38N-R4W S28-T38N-R4W
393	AMC380660	GG 14	MOHAVE	2007023148	S21-T38N-R4W
394	AMC380740	AI 23	MOHAVE	2007023943	S33-T36N-R5W
395	AMC380749	BE 48	MOHAVE	2007023862	S15-T38N-R5W
396	AMC380750	BE 50	MOHAVE	2007023863	S15-T38N-R5W
397	AMC380752	BF 7	MOHAVE	2007023995	S17-T38N-R5W

2015 MAINTENANCE FEE PAYMENT
 Claimant Name: **Metamin Enterprises US Inc**

BLM
Date
Stamp

RECEIVED
BLM AZ STAFF OFFICE
2014 AUG 25 P 2:46
PHOENIX, ARIZONA

Claim Count	AMC Number	Claim Name	County	County Reference	Sec-Twp-Rng
398	AMC380754	BF 9	MOHAVE	2007023997	S17-T38N-R5W
399	AMC380764	BF 47	MOHAVE	2007023865	S15-T38N-R5W
400	AMC380765	BF 49	MOHAVE	2007023866	S15-T38N-R5W
401	AMC380767	BG 9	MOHAVE	2007024003	S8-T38N-R5W
402	AMC380769	BG 11	MOHAVE	2007024005	S8-T38N-R5W
403	AMC380783	BH 31	MOHAVE	2007023923	S9-T38N-R5W
404	AMC380785	BH 33	MOHAVE	2007023925	S9-T38N-R5W
405	AMC380816	EA 33	MOHAVE	2007024033	S35-T37N-R6W S2-T36N-R6W
406	AMC380818	EA 35	MOHAVE	2007024035	S35-T37N-R6W
407	AMC380832	EB 18	MOHAVE	2007024018	S2-T36N-R6W S1-T36N-R6W
408	AMC380834	EB 20	MOHAVE	2007024020	S2-T36N-R6W S1-T36N-R6W
409	AMC380838	EB 39	MOHAVE	2007024043	S36-T37N-R6W S35-T37N-R6W
410	AMC380840	EB 41	MOHAVE	2007024045	S36-T37N-R6W S35-T37N-R6W
411	AMC380848	ED 8	MOHAVE	2007024048	S7-T36N-R5W
412	AMC380849	ED 10	MOHAVE	2007024049	S7-T36N-R5W
413	AMC380862	EE 7	MOHAVE	2007024052	S7-T36N-R5W
414	AMC380863	EE 9	MOHAVE	2007024053	S7-T36N-R5W
415	AMC380870	EG 10	MOHAVE	2007023891	S8-T36N-R5W S9-T36N-R5W
416	AMC380872	EG 12	MOHAVE	2007023893	S8-T36N-R5W S9-T36N-R5W
417	AMC380879	EH 11	MOHAVE	2007023900	S9-T36N-R5W
418	AMC380880	EH 13	MOHAVE	2007023901	S9-T36N-R5W
419	AMC380881	EH 15	MOHAVE	2007023902	S9-T36N-R5W S4-T36N-R5W
420	AMC380888	EH 50	MOHAVE	2007023877	S33-T37N-R5W S28-T37N-R5W
421	AMC380890	EH 52	MOHAVE	2007023879	S28-T37N-R5W
422	AMC380891	EI 5	MOHAVE	2007023906	S9-T36N-R5W
423	AMC380892	EI 7	MOHAVE	2007023907	S9-T36N-R5W
424	AMC380908	EK 30	MOHAVE	2007023985	S2-T36N-R5W
425	AMC380909	EK 39	MOHAVE	2007023975	S35-T37N-R5W S34-T37N-R5W
426	AMC380911	EK 41	MOHAVE	2007023977	S35-T37N-R5W S34-T37N-R5W
427	AMC380974	SH 22	MOHAVE	2007023933	S21-T39N-R4W
428	AMC380975	SH 23	MOHAVE	2007023934	S21-T39N-R4W S28-T39N-R4W

2015 MAINTENANCE FEE PAYMENT
 Claimant Name: **Metamin Enterprises US Inc**

RECEIVED
 BLM AZ STATE OFFICE
 PHOENIX, ARIZONA
 2014 AUG 25 P 2:46
 BLM
 Date
 Stamp

Claim Count	AMC Number	Claim Name	County	County Reference	Sec-Twp-Rng
429	AMC380976	STH 3	MOHAVE	2007024062	S20-T36N-R4W
430	AMC380977	STH 4	MOHAVE	2007024063	S20-T36N-R4W
431	AMC380978	STH 5	MOHAVE	2007024064	S20-T36N-R4W
432	AMC380979	WB 1	MOHAVE	2007023929	S11-T36N-R4W
433	AMC380980	WB 2	MOHAVE	2007023930	S11-T36N-R4W
434	AMC381717	BG 109	MOHAVE	2007032393	S8-T38N-R4W
435	AMC381719	BG 111	MOHAVE	2007032395	S8-T38N-R4W
436	AMC381724	CA 9	MOHAVE	2007032405	S20-T38N-R4W
437	AMC381725	CA 11	MOHAVE	2007032406	S21-T38N-R4W
438	AMC381727	CEN 10	MOHAVE	2007032399	S6-T38N-R3W S31-T39N-R3W
439	AMC381741	FD 39	MOHAVE	2007032419	S35-T38N-R6W
440	AMC381743	FD 41	MOHAVE	2007032421	S35-T38N-R6W
441	AMC381749	FD 47	MOHAVE	2007032427	S35-T38N-R6W
442	AMC381750	FD 48	MOHAVE	2007032428	S35-T38N-R6W S36-T38N-R6W
443	AMC381751	FD 49	MOHAVE	2007032429	S35-T38N-R6W
444	AMC381752	FD 50	MOHAVE	2007032430	S35-T38N-R6W S36-T38N-R6W
445	AMC381757	FE 33	MOHAVE	2007032435	S1-T37N-R6W
446	AMC381759	FE 35	MOHAVE	2007032437	S1-T37N-R6W S36-T38N-R6W
447	AMC381774	FT 30	MOHAVE	2007032390	S16-T38N-R4W
448	AMC381775	FT 31	MOHAVE	2007032391	S16-T38N-R4W
449	AMC381776	FT 32	MOHAVE	2007032392	S16-T38N-R4W
450	AMC381882	AP #1	MOHAVE	2007032847	S13-T36N-R5W
451	AMC381885	RUN #1	COCONINO	3433423	S13-T41N-R2W
452	AMC383152	WB 23	MOHAVE	2007045286	S22-T38N-R5W
453	AMC384460	INS 23	MOHAVE	2007060090	S30-T36N-R5W
454	AMC384462	INS 25	MOHAVE	2007060092	S30-T36N-R5W
455	AMC384463	INS 26	MOHAVE	2007060093	S30-T36N-R5W
456	AMC384464	INS 27	MOHAVE	2007060094	S30-T36N-R5W S19-T36N-R5W
457	AMC384465	INS 28	MOHAVE	2007060095	S30-T36N-R5W S20-T36N-R5W S19-T36N-R5W S29-T36N-R5W
458	AMC384482	INS 45	MOHAVE	2007060112	S32-T36N-R5W

2015 MAINTENANCE FEE PAYMENT
 Claimant Name: **Metamin Enterprises US Inc**

RECEIVED
 BLM AZ STATE OFFICE
 2014 AUG 25 P 2:46
 PHOENIX, ARIZONA

BLM
 Date
 Stamp

Claim Count	AMC Number	Claim Name	County	County Reference	Sec-Twp-Rng
459	AMC384483	INS 46	MOHAVE	2007060113	S32-T36N-R5W
460	AMC384490	INS 53	MOHAVE	2007060120	S33-T36N-R5W S32-T36N-R5W
461	AMC384491	INS 54	MOHAVE	2007060121	S33-T36N-R5W
462	AMC384509	URN 1	MOHAVE	2007060129	S32-T39N-R3W
463	AMC384510	URN 2	MOHAVE	2007060130	S32-T39N-R3W
464	AMC384511	URN 3	MOHAVE	2007060131	S32-T39N-R3W
465	AMC384512	USH 1	MOHAVE	2007060126	S30-T38N-R3W
466	AMC384513	USH 2	MOHAVE	2007060127	S30-T38N-R3W
467	AMC384514	USH 3	MOHAVE	2007060128	S30-T38N-R3W
468	AMC393693	KT 50	MOHAVE	2008047944	S29-T38N-R5W
469	AMC393695	KT 52	MOHAVE	2008047946	S29-T38N-R5W
470	AMC393704	KT 61	MOHAVE	2008047955	S30-T38N-R5W
471	AMC393705	KT 62	MOHAVE	2008047956	S29-T38N-R5W
472	AMC393706	KT 63	MOHAVE	2008047957	S30-T38N-R5W
473	AMC393707	KT 64	MOHAVE	2008047958	S29-T38N-R5W
474	AMC393708	KT 65	MOHAVE	2008047959	S30-T38N-R5W
475	AMC416896	NA 1	MOHAVE	2012035977	S27-T41N-R9W
476	AMC416897	NA 2	MOHAVE	2012035978	S26,27-T41N-R9W
477	AMC416898	LR 1	MOHAVE	2012035979	S3,10-T39N-R9W
478	AMC416899	LR 2	MOHAVE	2012035980	S10-T39N-R9W
479	AMC416900	NV 1	MOHAVE	2012035981	S9-T39N-R9W
480	AMC416901	NV 2	MOHAVE	2012035982	S9-T39N-R9W
481	AMC416902	WL 1	MOHAVE	2012035983	S28-T40N-R9W
482	AMC416903	WL 2	MOHAVE	2012035984	S28,29-T40N-R9W

United States Department of the Interior
Bureau of Land Management
LANDS/RECREATION & PLANNING
ONE N CENTRAL AVE
PHOENIX, AZ 85004 -2203
Phone: 602-417-9200

Receipt

No: 3112814

Transaction #: 3204536	
Date of Transaction: 08/26/2014	
CUSTOMER:	
METAMIN ENTERPRISES US INC PO BOX 388 KANAB,UT 84741-0388 US	

LINE #	QTY	DESCRIPTION	REMARKS	UNIT PRICE	TOTAL
1	1.00	LOCATABLE MINERALS / MINING CLAIMS-NOT NEW-UNADJUD,ONE AUTH NO. ONLY / MINING CLAIM MONEY RECEIVED CASES: AMC373990/\$77500.00	MAINT FEE PYMNT (500) 2015	- n/a -	77500.00
TOTAL:					\$77,500.00

PAYMENT INFORMATION					
1	AMOUNT:	77500.00	POSTMARKED:	08/23/2014	
	TYPE:	CHECK	RECEIVED:	08/25/2014	
	CHECK NO:	1024			
	NAME:	METAMIN ENTERPRISES US INC PO BOX 388 KANAB UT 84741-0388 US			

REMARKS

This receipt was generated by the automated BLM Collections and Billing System and is a paper representation of a portion of the official electronic record contained therein.

Lead File Numbers (57)

TRANSFER TO METAMIN ENTERPRISES U.S., INC. DTD 18 JULY 2014.

AMC 364334	373362
364354	373491
364456	373765
364680	374082
364752	375112
365098	375604
365295	375958
365929	377228
366076	377880
366091	378183
366274	378256
366658	378359
366735	378995
366988	379278
367055	379364
367675	379420
367871	379563
368240	379681
368423	379907
368688	380426
368813	380735
368846	381714
369489	381882
369650	383111
369673	384443
369969	393692
370886	416896
371449	
371647	
372108	

HARRIS, THOMPSON & FAILLERS
AN ASSOCIATION OF ATTORNEYS

RICHARD W. HARRIS
RICHARD K. THOMPSON (1951-2013)
JEFF N. FAILLERS

*AMC 379278
378995*

6121 LAKESIDE DRIVE
SUITE 260
RENO, NEVADA 89511
PHONE (775) 825-4300
FAX (775) 825-4829

June 26, 2014

BY FEDERAL EXPRESS

Mining Records Division
Arizona State Office
Bureau of Land Management
One North Central Ave., Suite 800
Phoenix, Arizona 85004

Re: Claim Transfers

Dear Sir or Madam:

I enclose five (5) Quitclaim Deeds in which various Grantors convey unpatented mining claims situated in Arizona to Metamin Enterprises US Inc., a Nevada corporation. The Deeds are more particularly described as follows:

1. Quitclaim Deed from Patrick Hillard (DG claims) recorded in Coconino County, Arizona on May 16, 2014 as Document No. 3692059 (2 claims).
2. Quitclaim Deed from Patrick Hillard (AA et al. claims) recorded in Mohave County, Arizona on May 16, 2014 as Document No. 2014021805 (374 claims).
3. Quitclaim Deed from Quatterra Alaska, Inc. (BURN et al. claims) recorded in Mohave County, Arizona on May 16, 2014 as Document No. 2014021804 (43 claims).
4. Quitclaim Deed from North Exploration LLC (JH et al. claims) recorded in Mohave County, Arizona on May 16, 2014 as Document No. 2014021806 (61 claims).
5. Quitclaim Deed from North Exploration LLC (APT et al. claims) recorded in Coconino County, Arizona on May 16, 2014 as Document No. 3692058 (8 claims).

RECEIVED
BLM ARIZONA STATE OFFICE
2014 JUL 18 A 9:50
PHOENIX, ARIZONA

Mining Records Division
Arizona State Office
Bureau of Land Management
Page 2

I enclose our Trust Check No. 5946 in the amount of \$4,880.00 for your filing fees (488 claims at \$10.00 per claim). Please return evidence of filing to this office.

Thank you for your attention.

Very truly yours,



Richard W. Harris

RWH: cab
(w) Metamin/7977
cc: Ms. Kathy Brock (by e-mail)
Mr. Ben Ainsworth (by e-mail)

RECEIVED
BLM AZ STATE OFFICE
2014 JUL 18 A 9:58
TUCSON, ARIZONA

5121 Lakeside Dr Ste 2ff
Reno NV 89511

Return recorded documents to:
Metamin Enterprises US Inc.
Suite 408 - 1199 West Pender Street
Vancouver, BC Canada V6E 2R1

Exemption: A.R.S. 11-1134 A6

FEE# 2014021805

OFFICIAL RECORDS
OF MOHAVE COUNTY
CAROL MEIER,
COUNTY RECORDER



05/16/2014 04:28 PM Fee: \$15.00

PAGE: 1 of 10

QUIT CLAIM DEED

THIS QUIT CLAIM DEED, Executed this 12th day of March 2014, by Patrick Hillard. (hereinafter referred to as "Grantor"), whose address is Box 388, Kanab, UT 84741, in exchange for valuable consideration and for the sum of \$5.00 paid to Grantor by Metamin Enterprises US Inc. (hereinafter referred to as "Grantee"), whose address is Suite 408 - 1199 West Pender Street, Vancouver, BC Canada V6E 2R1, the receipt of which is hereby acknowledged by Grantor, hereby surrenders all its right, title, and forever Quit Claims to Grantee all of the interest of Grantor, if any, in and to the property which is located in the County of Mohave, State of Arizona, as further described below:

PROPERTY DESCRIPTION:

Count	BLM Claim Number	Claim	Mohave Co. Reference	Sec-Twp-Range	Location Date
<i>Closed (see 3)</i> -1	AMC379279	AA 46	2007014307	S22-T35N-R5W	11/20/2006
-2	AMC379281	AA 48	2007014309	S22-T35N-R5W	11/20/2006
-3	AMC379283	AA 50	2007014311	S22-T35N-R5W	11/20/2006
-4	AMC379286	AA 56	2007014314	S23-T35N-R5W	11/20/2006
-5	AMC379290	AB 48	2007014318	S22-T35N-R5W S15-T35N-R5W	12/14/2006
-6	AMC379292	AB 50	2007014320	S22-T35N-R5W S15-T35N-R5W	12/14/2006
7	AMC379294	AB 52	2007014322	S22-T35N-R5W S15-T35N-R5W	12/14/2006
8	AMC379295	AB 53	2007014323	S23-T35N-R5W	12/14/2006
9	AMC379296	AB 55	2007014324	S23-T35N-R5W	12/14/2006
10	AMC377880	AB 68	2007010680	S23-T35N-R5W S14-T35N-R5W	12/13/2006
11	AMC377881	AB 70	2007010681	S23-T35N-R5W S14-T35N-R5W S13-T35N-R5W S24-T35N-R5W	12/13/2006
12	AMC377882	AB 72	2007010682	S24-T35N-R5W S13-T35N-R5W	12/13/2006
13	AMC377884	AB 74	2007010684	S24-T35N-R5W S13-T35N-R5W	12/13/2006
14	AMC377886	AB 76	2007010686	S24-T35N-R5W S13-T35N-R5W	12/13/2006
15	AMC377888	AB 78	2007010688	S24-T35N-R5W S13-T35N-R5W	12/13/2006
16	AMC377890	AB 80	2007010690	S24-T35N-R5W S13-T35N-R5W	12/13/2006
17	AMC377892	AB 82	2007010692	S24-T35N-R5W S13-T35N-R5W	12/13/2006
18	AMC377894	AB 84	2007010694	S24-T35N-R5W S13-T35N-R5W	12/13/2006
19	AMC377907	AC 75	2007010707	S13-T35N-R5W	11/21/2006
20	AMC377908	AC 77	2007010708	S13-T35N-R5W	11/21/2006
21	AMC377909	AC 79	2007010709	S13-T35N-R5W	11/21/2006

*a Nevada corporation

Page 1 of 10

*Amc 379279
379281
379283
379286*

ENTERED
JUL 22 2014
BY: *JM*

RECEIVED
BLM AZ STATE OFFICE
2014 JUL 18 A
PICTORIA, AZ

22	AMC377910	AC 81	2007010710	S13-T35N-R5W	11/21/2006
23	AMC377911	AC 83	2007010711	S13-T35N-R5W	11/21/2006
24	AMC377912	AC 85	2007010712	S13-T35N-R5W	11/21/2006
25	AMC377913	AC 87	2007010713	S13-T35N-R5W S18-T35N-R4W	11/21/2006
26	AMC377916	AC 93	2007010716	S18-T35N-R4W	11/21/2006
27	AMC377917	AC 95	2007010717	S18-T35N-R4W	12/14/2006
28	AMC377950	AE 72	2007010604	S12-T35N-R5W	11/10/2006
29	AMC377951	AE 74	2007010605	S12-T35N-R5W	11/10/2006
30	AMC377952	AE 75	2007010606	S12-T35N-R5W	11/10/2006
31	AMC377953	AE 76	2007010607	S12-T35N-R5W	11/10/2006
32	AMC377954	AE 77	2007010608	S12-T35N-R5W	11/10/2006
33	AMC377955	AE 78	2007010609	S12-T35N-R5W	11/10/2006
34	AMC378256	AF 33	2007011799	S9-T35N-R5W	2/3/2007
35	AMC378257	AF 34	2007011800	S4-T35N-R5W	2/4/2007
36	AMC378258	AF 35	2007011801	S3-T35N-R5W	11/11/2006
37	AMC378259	AF 36	2007011802	S3-T35N-R5W	11/11/2006
38	AMC378260	AF 37	2007011803	S3-T35N-R5W	11/11/2006
39	AMC377948	AF 55	2007010602	S11-T35N-R5W S2-T35N-R5W	11/11/2006
40	AMC377949	AF 57	2007010603	S11-T35N-R5W S2-T35N-R5W	11/11/2006
41	AMC378263	AG 38	2007011769	S3-T35N-R5W	11/19/2006
42	AMC378264	AG 40	2007011770	S3-T35N-R5W	11/19/2006
43	AMC377228	AH 14	2007004029	S32-T36N-R5W	11/19/2006
44	AMC377229	AH 16	2007004030	S32-T36N-R5W	11/19/2006
45	AMC377230	AH 18	2007004031	S32-T36N-R5W	11/19/2006
46	AMC378269	AH 37	2007011775	S34-T36N-R5W	11/19/2006
47	AMC378270	AH 39	2007011776	S34-T36N-R5W	2/4/2007
48	AMC377969	AH 4	2007010647	S32-T36N-R5W	11/19/2006
49	AMC378274	AH 44	2007011780	S34-T36N-R5W	2/4/2007
50	AMC378275	AH 45	2007011781	S34-T36N-R5W	11/18/2006
51	AMC378276	AH 46	2007011782	S34-T36N-R5W	11/18/2006
52	AMC377970	AH 6	2007010648	S32-T36N-R5W	11/19/2006
53	AMC377971	AH 8	2007010649	S32-T36N-R5W	11/19/2006
54	AMC377231	AI 13	2007004032	S32-T36N-R5W	11/18/2006
55	AMC377232	AI 15	2007004033	S32-T36N-R5W	11/18/2006
56	AMC377977	AI 16	2007010655	S32-T36N-R5W S29-T36N-R5W	11/18/2006
57	AMC377233	AI 17	2007004034	S32-T36N-R5W	11/18/2006
58	AMC377978	AI 18	2007010656	S32-T36N-R5W S29-T36N-R5W	11/18/2006
59	AMC377979	AI 19	2007010657	S33-T36N-R5W	11/18/2006
60	AMC377980	AI 21	2007010658	S33-T36N-R5W	11/18/2006
61	AMC380740	AI 23	2007023943	S33-T36N-R5W	2/27/2007
62	AMC378287	AI 41	2007011793	S34-T36N-R5W	2/4/2007
63	AMC378288	AI 42	2007011794	S34-T36N-R5W S27-T36N-R5W	11/18/2006
64	AMC378289	AI 43	2007011795	S34-T36N-R5W	11/13/2006
65	AMC378290	AI 44	2007011796	S34-T36N-R5W	11/13/2006
66	AMC377983	AI 63	2007010624	S35-T36N-R5W	11/13/2006

67	AMC377984	AI 64	2007010625	S35-T36N-R5W S26-T36N-R5W	11/13/2006
68	AMC377985	AI 65	2007010626	S35-T36N-R5W	11/13/2006
69	AMC377986	AI 66	2007010627	S35-T36N-R5W S26-T36N-R5W	11/13/2006
70	AMC378293	AI 92	2007011750	S31-T36N-R4W	2/2/2007
71	AMC378294	AI 94	2007011751	S30-T36N-R4W	2/2/2007
72	AMC378313	AJ 104	2007011765	S30-T36N-R4W	11/17/2006
73	AMC377994	AJ 15	2007010661	S29-T36N-R5W	11/11/2006
74	AMC377996	AJ 17	2007010663	S29-T36N-R5W	11/11/2006
75	AMC377989	AJ 2	2007010638	S29-T36N-R5W	11/11/2006
76	AMC377997	AJ 22	2007010666	S28-T36N-R5W	11/7/2006
77	AMC378000	AJ 24	2007010667	S28-T36N-R5W	11/7/2006
78	AMC377990	AJ 4	2007010639	S29-T36N-R5W	11/11/2006
79	AMC377991	AJ 6	2007010640	S29-T36N-R5W	11/11/2006
80	AMC378001	AJ 65	2007010630	S26-T36N-R5W	11/17/2006
81	AMC378003	AJ 67	2007010632	S26-T36N-R5W	11/17/2006
82	AMC378004	AJ 68	2007010633	S26-T36N-R5W	11/17/2006
83	AMC378005	AJ 69	2007010634	S26-T36N-R5W	11/17/2006
84	AMC378006	AJ 70	2007010635	S26-T36N-R5W	11/17/2006
85	AMC378009	AK 1	2007010641	S29-T36N-R5W S30-T36N-R5W	2/1/2007
86	AMC378318	AK 29	2007011747	S28-T36N-R5W	2/1/2007
87	AMC378010	AK 3	2007010642	S29-T36N-R5W	2/1/2007
88	AMC378319	AK 31	2007011748	S28-T36N-R5W	2/1/2007
89	AMC378320	AK 33	2007011749	S28-T36N-R5W	2/1/2007
90	AMC378011	AK 5	2007010643	S29-T36N-R5W	2/1/2007
91	AMC368707	AM 28	2006006859	S7-T36N-R5W	11/4/2005
92	AMC373765	AT 1	2006093196	S5-T35N-R6W	8/17/2006
93	AMC373766	AT 2	2006093197	S8-T35N-R6W	8/17/2006
94	AMC379334	BC 119	2007014276	S20-T38N-R4W S29-T38N-R4W	11/29/2006
95	AMC379335	BC 120	2007014277	S20-T38N-R4W	11/29/2006
96	AMC379357	BE 107	2007014299	S18-T38N-R4W	12/1/2006
97	AMC379358	BE 108	2007014300	S18-T38N-R4W	12/1/2006
98	AMC379359	BE 109	2007014301	S17-T38N-R4W S18-T38N-R4W	12/1/2006
99	AMC379360	BE 110	2007014302	S17-T38N-R4W S18-T38N-R4W	12/1/2006
100	AMC378204	BE 44	2007011113	S15-T38N-R5W	11/14/2006
101	AMC378205	BE 46	2007011114	S15-T38N-R5W	11/14/2006
102	AMC380749	BE 48	2007023862	S15-T38N-R5W	2/17/2007
103	AMC380750	BE 50	2007023863	S15-T38N-R5W	2/17/2007
104	AMC378209	BF 24	2007011118	S16-T38N-R5W S9-T38N-R5W	11/16/2006
105	AMC378211	BF 26	2007011120	S16-T38N-R5W S9-T38N-R5W	11/16/2006
106	AMC378215	BF 34	2007011124	S16-T38N-R5W S9-T38N-R5W	11/16/2006
107	AMC378217	BF 36	2007011126	S16-T38N-R5W S9-T38N-R5W	11/16/2006
108	AMC378223	BF 42	2007011132	S15-T38N-R5W S10-T38N-R5W	11/16/2006
109	AMC378225	BF 44	2007011134	S15-T38N-R5W S10-T38N-R5W	11/16/2006
110	AMC380764	BF 47	2007023865	S15-T38N-R5W	2/17/2007
111	AMC380765	BF 49	2007023866	S15-T38N-R5W	2/17/2007

112	AMC380752	BF 7	2007023995	S17-T38N-R5W	2/18/2007
113	AMC380754	BF 9	2007023997	S17-T38N-R5W	2/18/2007
114	AMC379921	BG 101	2007019733	S7-T38N-R4W	12/5/2006
115	AMC379922	BG 103	2007019734	S7-T38N-R4W	12/5/2006
116	AMC379923	BG 105	2007019735	S7-T38N-R4W	12/5/2006
117	AMC381717	BG 109	2007032393	S8-T38N-R4W	3/15/2007
118	AMC380769	BG 11	2007024005	S8-T38N-R5W	2/18/2007
119	AMC381719	BG 111	2007032395	S8-T38N-R4W	3/15/2007
120	AMC378232	BG 23	2007011138	S9-T38N-R5W	11/17/2006
121	AMC378234	BG 25	2007011140	S9-T38N-R5W	11/17/2006
122	AMC378235	BG 26	2007011141	S9-T38N-R5W	11/17/2006
123	AMC378236	BG 27	2007011142	S9-T38N-R5W	11/17/2006
124	AMC378237	BG 28	2007011143	S9-T38N-R5W	11/17/2006
125	AMC378228	BG 3	2007011149	S7-T38N-R5W S8-T38N-R5W	11/17/2006
126	AMC378240	BG 41	2007011146	S10-T38N-R5W	11/17/2006
127	AMC378241	BG 43	2007011147	S10-T38N-R5W	11/17/2006
128	AMC378229	BG 5	2007011150	S8-T38N-R5W	11/17/2006
129	AMC378246	BG 60	2007011105	S11-T38N-R5W	11/23/2006
130	AMC378248	BG 62	2007011107	S11-T38N-R5W	11/23/2006
131	AMC380767	BG 9	2007024003	S8-T38N-R5W	2/18/2007
132	AMC379914	BG 93	2007019726	S7-T38N-R4W	12/6/2006
133	AMC379915	BG 94	2007019727	S7-T38N-R4W	12/6/2006
134	AMC379916	BG 95	2007019728	S7-T38N-R4W	12/5/2006
135	AMC379917	BG 96	2007019729	S7-T38N-R4W	12/5/2006
136	AMC380783	BH 31	2007023923	S9-T38N-R5W	3/1/2007
137	AMC380785	BH 33	2007023925	S9-T38N-R5W	3/1/2007
138	AMC375958	BHT 1	2006117857	S4-T35N-R5W	11/4/2006
139	AMC375959	BHT 2	2006117858	S4-T35N-R5W	11/4/2006
140	AMC379573	BRC 11	2007017236	S20-T39N-R3W	1/25/2007
141	AMC379683	BRC 15	2007018459	S29-T39N-R3W	2/3/2007
142	AMC379685	BRC 17	2007018461	S29-T39N-R3W	2/3/2007
143	AMC379687	BRC 19	2007018463	S29-T39N-R3W	2/3/2007
144	AMC379688	BRC 20	2007018464	S30-T39N-R3W	2/3/2007
145	AMC379569	BRC 7	2007017232	S20-T39N-R3W	1/25/2007
146	AMC379571	BRC 9	2007017234	S20-T39N-R3W	1/25/2007
147	AMC374082	BTR 1	2006092403	S3-T38N-R4W	9/1/2006
148	AMC374083	BTR 2	2006092404	S3-T38N-R4W	9/1/2006
149	AMC381725	CA 11	2007032406	S21-T38N-R4W	3/12/2007
150	AMC381724	CA 9	2007032405	S20-T38N-R4W	3/12/2007
151	AMC379420	CD 19	2007015274	S9-T38N-R4W	12/8/2006
152	AMC379421	CD 20	2007015275	S9-T38N-R4W	12/8/2006
153	AMC379422	CD 21	2007015276	S9-T38N-R4W	12/8/2006
154	AMC379423	CD 22	2007015277	S9-T38N-R4W	12/8/2006
155	AMC379427	CD 28	2007015292	S9-T38N-R4W	12/8/2006
156	AMC381727	CEN 10	2007032399	S6-T38N-R3W S31-T39N-R3W	4/2/2007

RECEIVED
 CIVIL RIGHTS DIVISION
 PROTECTIVE DIVISION
 FBI

157	AMC379589	CF 20	2007017208	S4-T38N-R4W	12/4/2006
158	AMC379591	CF 22	2007017210	S4-T38N-R4W	12/4/2006
159	AMC379601	CG 45	2007017194	S34-T39N-R4W	12/2/2006
160	AMC379603	CG 47	2007017196	S34-T39N-R4W	12/2/2006
161	AMC379443	CI 28	2007015260	S28-T39N-R4W	11/26/2006
162	AMC379445	CI 30	2007015262	S28-T39N-R4W	11/26/2006
163	AMC373362	CP 1	2006082025	S15-T36N-R4W	6/30/2006
164	AMC379930	CP 10	2007019742	S22-T36N-R4W	2/15/2007
165	AMC379931	CP 11	2007019743	S22-T36N-R4W	2/15/2007
166	AMC379932	CP 12	2007019744	S22-T36N-R4W	2/15/2007
167	AMC373363	CP 2	2006082026	S22-T36N-R4W	6/30/2006
168	AMC380816	EA 33	2007024033	S35-T37N-R6W S2-T36N-R6W	1/15/2007
169	AMC380818	EA 35	2007024035	S35-T37N-R6W	1/15/2007
170	AMC380832	EB 18	2007024018	S2-T36N-R6W S1-T36N-R6W	1/13/2007
171	AMC380834	EB 20	2007024020	S2-T36N-R6W S1-T36N-R6W	1/13/2007
172	AMC380838	EB 39	2007024043	S36-T37N-R6W S35-T37N-R6W	1/14/2007
173	AMC380840	EB 41	2007024045	S36-T37N-R6W S35-T37N-R6W	1/14/2007
174	AMC380849	ED 10	2007024049	S7-T36N-R5W	1/11/2007
175	AMC380848	ED 8	2007024048	S7-T36N-R5W	1/11/2007
176	AMC380862	EE 7	2007024052	S7-T36N-R5W	2/24/2007
177	AMC380863	EE 9	2007024053	S7-T36N-R5W	2/24/2007
178	AMC380870	EG 10	2007023891	S8-T36N-R5W S9-T36N-R5W	1/5/2007
179	AMC380872	EG 12	2007023893	S8-T36N-R5W S9-T36N-R5W	1/5/2007
180	AMC380879	EH 11	2007023900	S9-T36N-R5W	1/7/2007
181	AMC380880	EH 13	2007023901	S9-T36N-R5W	1/7/2007
182	AMC380881	EH 15	2007023902	S9-T36N-R5W S4-T36N-R5W	1/7/2007
183	AMC380888	EH 50	2007023877	S33-T37N-R5W S28-T37N-R5W	1/6/2007
184	AMC380890	EH 52	2007023879	S28-T37N-R5W	1/6/2007
185	AMC380891	EI 5	2007023906	S9-T36N-R5W	1/4/2007
186	AMC380892	EI 7	2007023907	S9-T36N-R5W	1/4/2007
187	AMC380906	EK 30	2007023985	S2-T36N-R5W	12/30/2006
188	AMC380909	EK 39	2007023975	S35-T37N-R5W S34-T37N-R5W	12/30/2006
189	AMC380911	EK 41	2007023977	S35-T37N-R5W S34-T37N-R5W	12/30/2006
190	AMC379939	ER 3	2007019717	S16-T36N-R4W	2/17/2007
191	AMC379940	ER 4	2007019718	S16-T36N-R4W	2/17/2007
192	AMC380467	FA 42	2007022955	S34-T38N-R6W	1/20/2007
193	AMC380476	FA 60	2007022964	S27-T38N-R6W	1/21/2007
194	AMC380477	FA 62	2007022965	S27-T38N-R6W	1/21/2007
195	AMC380428	FA 77	2007022916	S22-T38N-R6W S21-T38N-R6W	1/21/2007
196	AMC380429	FA 79	2007022917	S22-T38N-R6W S21-T38N-R6W	1/21/2007
197	AMC380430	FA 81	2007022918	S22-T38N-R6W S21-T38N-R6W	1/21/2007
198	AMC380431	FA 83	2007022919	S22-T38N-R6W S21-T38N-R6W	1/21/2007
199	AMC380436	FA 88	2007022924	S22-T38N-R6W	1/21/2007
200	AMC380438	FA 90	2007022926	S15-T38N-R6W S22-T38N-R6W	1/21/2007
201	AMC380480	FB 41	2007022968	S34-T38N-R6W	1/19/2007

PHOENIX, ARIZONA
 RECEIVED
 JAN 15 2007

202	AMC380489	FB 59	2007022977	S27-T38N-R6W	1/21/2007
203	AMC380490	FB 61	2007022978	S27-T38N-R6W	1/21/2007
204	AMC381741	FD 39	2007032419	S35-T38N-R6W	1/17/2007
205	AMC381743	FD 41	2007032421	S35-T38N-R6W	1/17/2007
206	AMC381749	FD 47	2007032427	S35-T38N-R6W	1/24/2007
207	AMC381750	FD 48	2007032428	S35-T38N-R6W S36-T38N-R6W	1/24/2007
208	AMC381751	FD 49	2007032429	S35-T38N-R6W	1/24/2007
209	AMC381752	FD 50	2007032430	S35-T38N-R6W S36-T38N-R6W	1/24/2007
210	AMC380513	FD 63	2007023001	S26-T38N-R6W	1/17/2007
211	AMC380515	FD 65	2007023003	S26-T38N-R6W	1/17/2007
212	AMC380522	FD 72	2007023010	S23-T38N-R6W S25-T38N-R6W S26-T38N-R6W S24-T38N-R6W	1/17/2007
213	AMC380523	FD 73	2007023011	S23-T38N-R6W	1/19/2007
214	AMC380524	FD 74	2007023012	S23-T38N-R6W S24-T38N-R6W	1/19/2007
215	AMC380525	FD 75	2007023013	S23-T38N-R6W	1/19/2007
216	AMC380529	FD 79	2007023017	S23-T38N-R6W	1/19/2007
217	AMC380530	FD 80	2007023018	S23-T38N-R6W S24-T38N-R6W	1/19/2007
218	AMC380531	FD 81	2007023019	S23-T38N-R6W	1/19/2007
219	AMC380532	FD 82	2007023020	S23-T38N-R6W S24-T38N-R6W	1/19/2007
220	AMC380535	FD 85	2007023023	S23-T38N-R6W	1/19/2007
221	AMC380537	FD 87	2007023025	S23-T38N-R6W	1/19/2007
222	AMC381757	FE 33	2007032435	S1-T37N-R6W	1/15/2007
223	AMC381759	FE 35	2007032437	S1-T37N-R6W S36-T38N-R6W	1/15/2007
224	AMC380450	FE 90	2007022938	S13-T38N-R6W S24-T38N-R6W	1/19/2007
225	AMC380452	FE 92	2007022940	S13-T38N-R6W	2/27/2007
226	AMC380457	FF 80	2007022945	S24-T38N-R6W S19-T38N-R6W	1/18/2007
227	AMC380458	FF 82	2007022946	S24-T38N-R6W S19-T38N-R6W	1/18/2007
228	AMC380462	FG 79	2007022950	S19-T38N-R5W	1/18/2007
229	AMC380463	FG 81	2007022951	S19-T38N-R5W	1/18/2007
230	AMC380589	FH 23	2007023077	S5-T37N-R5W S6-T37N-R5W	12/18/2006
231	AMC380590	FH 24	2007023078	S5-T37N-R5W	12/18/2006
232	AMC380635	FK 17	2007023123	S9-T37N-R5W	1/8/2007
233	AMC380636	FK 18	2007023124	S9-T37N-R5W S10-T37N-R5W	1/8/2007
234	AMC380637	FK 19	2007023125	S4-T37N-R5W	1/8/2007
235	AMC381774	FT 30	2007032390	S16-T38N-R4W	3/15/2006
236	AMC381775	FT 31	2007032391	S16-T38N-R4W	3/15/2006
237	AMC381776	FT 32	2007032392	S16-T38N-R4W	3/15/2006
238	AMC380656	GG 10	2007023144	S20-T38N-R4W	1/22/2007
239	AMC380659	GG 13	2007023147	S21-T38N-R4W S28-T38N-R4W	1/22/2007
240	AMC380660	GG 14	2007023148	S21-T38N-R4W	1/22/2007
241	AMC380569	GG 28	2007023057	S21-T38N-R4W	1/23/2007
242	AMC380570	GG 29	2007023058	S21-T38N-R4W S28-T38N-R4W S27-T38N-R4W S22-T38N-R4W	1/23/2007
243	AMC380571	GG 30	2007023059	S21-T38N-R4W S22-T38N-R4W	1/23/2007
244	AMC380573	GG 32	2007023061	S22-T38N-R4W	1/23/2007

RECEIVED
 1/23/2007
 10:59
 ARIZONA

245	AMC380543	GG 43	2007023031	S22-T38N-R4W S27-T38N-R4W	1/23/2007
246	AMC380544	GG 44	2007023032	S22-T38N-R4W	1/23/2007
247	AMC380547	GG 47	2007023035	S23-T38N-R4W S22-T38N-R4W S27-T38N-R4W S26-T38N-R4W	1/23/2007
248	AMC380548	GG 48	2007023036	S23-T38N-R4W S22-T38N-R4W	1/23/2007
249	AMC380549	GG 49	2007023037	S23-T38N-R4W S26-T38N-R4W	1/24/2007
250	AMC380550	GG 50	2007023038	S23-T38N-R4W	1/24/2007
251	AMC380551	GG 51	2007023039	S23-T38N-R4W S26-T38N-R4W	1/24/2007
252	AMC380553	GG 53	2007023041	S23-T38N-R4W S26-T38N-R4W	1/24/2007
253	AMC372118	HAV 11	2006061789	S33-T39N-R4W	5/1/2006
254	AMC372119	HAV 12	2006061790	S33-T39N-R4W	5/1/2006
255	AMC372120	HAV 13	2006061791	S33-T39N-R4W	5/1/2006
256	AMC372121	HAV 14	2006061792	S33-T39N-R4W	5/1/2006
257	AMC372149	HAV 42	2006061820	S33-T39N-R4W	5/2/2006
258	AMC372150	HAV 43	2006061821	S33-T39N-R4W	5/2/2006
259	AMC372151	HAV 44	2006061822	S33-T39N-R4W	5/2/2006
260	AMC372112	HAV 5	2006061783	S34-T39N-R4W	5/1/2006
261	AMC372113	HAV 6	2006061784	S34-T39N-R4W	5/1/2006
262	AMC372114	HAV 7	2006061785	S34-T39N-R4W	5/1/2006
263	AMC372115	HAV 8	2006061786	S34-T39N-R4W	5/1/2006
264	AMC375614	HH 3	2006113464	S28-T36N-R5W	10/24/2006
265	AMC375616	HH 5	2006113466	S28-T36N-R5W	10/24/2006
266	AMC375617	HH 6	2006113467	S28-T36N-R5W S33-T36N-R5W	10/24/2006
267	AMC375618	HH 7	2006113468	S28-T36N-R5W S29-T36N-R5W	10/24/2006
268	AMC375619	HH 8	2006113469	S28-T36N-R5W S29-T36N-R5W S32-T36N-R5W S33-T36N-R5W	10/24/2006
269	AMC375113	JH 2	2006116750	S31-T36N-R4W	9/9/2006
270	AMC375114	JH 3	2006116751	S31-T36N-R4W	9/9/2006
271	AMC379607	LCF 1	2007017200	S20-T35N-R5W	2/7/2007
272	AMC379608	LCF 2	2007017201	S20-T35N-R5W	2/7/2007
273	AMC379609	LCF 3	2007017202	S20-T35N-R5W	2/7/2007
274	AMC379385	LR 1	2007015873	S31-T36N-R5W	1/31/2007
275	AMC378024	LR 11	2007010644	S30-T36N-R5W	2/1/2007
276	AMC378025	LR 12	2007010645	S30-T36N-R5W	2/1/2007
277	AMC379395	LR 19	2007015883	S31-T36N-R5W	2/7/2007
278	AMC379386	LR 2	2007015874	S31-T36N-R5W S30-T36N-R5W	1/31/2007
279	AMC379396	LR 20	2007015884	S31-T36N-R5W	2/7/2007
280	AMC379397	LR 21	2007015885	S31-T36N-R5W	2/7/2007
281	AMC379398	LR 22	2007015886	S30-T36N-R5W	2/7/2007
282	AMC379399	LR 23	2007015887	S30-T36N-R5W	2/7/2007
283	AMC379401	LR 25	2007015889	S30-T36N-R5W	2/7/2007
284	AMC379402	LR 26	2007015890	S30-T36N-R5W	2/7/2007
285	AMC379403	LR 27	2007015891	S30-T36N-R5W	2/7/2007
286	AMC379405	LR 29	2007015893	S30-T36N-R5W	2/7/2007
287	AMC379387	LR 3	2007015875	S31-T36N-R5W	1/31/2007

RECEIVED
 BLM AZ STATE OFFICE
 PHOENIX, ARIZONA

288	AMC379407	LR 31	2007015895	S25-T36N-R6W	2/7/2007
289	AMC379408	LR 32	2007015896	S25-T36N-R6W	2/7/2007
290	AMC379409	LR 33	2007015897	S25-T36N-R6W	2/7/2007
291	AMC379410	LR 34	2007015898	S25-T36N-R6W S24-T36N-R6W	2/7/2007
292	AMC379411	LR 35	2007015899	S30-T36N-R5W	2/7/2007
293	AMC379412	LR 36	2007015900	S30-T36N-R5W S19-T36N-R5W	2/7/2007
294	AMC379414	LR 38	2007015902	S30-T36N-R5W S19-T36N-R5W	2/7/2007
295	AMC379415	LR 39	2007015903	S31-T36N-R6W S6-T35N-R5W	2/7/2007
296	AMC379388	LR 4	2007015876	S31-T36N-R5W S30-T36N-R5W	1/31/2007
297	AMC379416	LR 40	2007015904	S31-T36N-R5W S6-T35N-R5W	2/7/2007
298	AMC379389	LR 5	2007015877	S31-T36N-R5W	1/31/2007
299	AMC379390	LR 6	2007015878	S31-T36N-R5W S30-T36N-R5W	1/31/2007
300	AMC379391	LR 7	2007015879	S31-T36N-R5W	1/31/2007
301	AMC379392	LR 8	2007015880	S31-T36N-R5W S30-T36N-R5W	1/31/2007
302	AMC375634	MRH 1	2006113438	S34-T36N-R5W	10/20/2006
303	AMC375635	MRH 2	2006113439	S34-T36N-R5W	10/20/2006
304	AMC379611	OLY 10	2007017176	S7-T35N-R4W	2/9/2007
305	AMC379612	OLY 11	2007017177	S7-T35N-R4W	2/9/2007
306	AMC379610	OLY 9	2007017175	S7-T35N-R4W	2/9/2007
307	AMC379710	QWP 1	2007018465	S20-T36N-R4W	2/20/2007
308	AMC379711	QWP 2	2007018466	S20-T36N-R4W	2/20/2007
309	AMC379712	QWP 3	2007018467	S20-T36N-R4W	2/20/2007
310	AMC379713	QWP 4	2007018468	S20-T36N-R4W	2/20/2007
311	AMC379714	QWP 5	2007018469	S20-T36N-R4W	2/20/2007
312	AMC379616	RCA 1	2007017213	S21-T36N-R5W	2/9/2007
313	AMC379617	RCA 2	2007017214	S21-T36N-R5W	2/9/2007
314	AMC379618	RCA 3	2007017215	S16-T36N-R5W	2/9/2007
315	AMC379619	RCA 4	2007017216	S16-T36N-R5W	2/9/2007
316	AMC373378	RDG 1	2006082041	S9-T36N-R4W	7/17/2006
317	AMC373379	RDG 2	2006082042	S16-T36N-R4W	7/17/2006
318	AMC375975	RLF 3	2006117865	S32-T36N-R5W	11/7/2006
319	AMC375976	RLF 4	2006117866	S31-T36N-R5W	11/7/2006
320	AMC375977	RLF 5	2006117867	S32-T36N-R5W	11/7/2006
321	AMC379418	RLF 6	2007015871	S31-T35N-R5W	2/8/2007
322	AMC379419	RLF 7	2007015872	S31-T35N-R5W	2/8/2007
323	AMC367002	RM 3	2005086078	S6-T37N-R4W	7/5/2005
324	AMC367003	RM 4	2005086079	S6-T37N-R4W	7/5/2005
325	AMC366091	ROCK 1	2005044402	S28-T39N-R3W	4/14/2005
326	AMC366092	ROCK 2	2005044403	S28-T39N-R3W	4/14/2005
327	AMC366093	ROCK 3	2005044404	S28-T39N-R3W	4/14/2005
328	AMC366094	ROCK 4	2005044405	S28-T39N-R3W	4/14/2005
329	AMC366095	ROCK 5	2005044406	S28-T39N-R3W	4/14/2005
330	AMC366096	ROCK 6	2005044407	S28-T39N-R3W	4/14/2005
331	AMC373504	SH 14	2006085943	S21-T39N-R4W	7/28/2006
332	AMC373505	SH 15	2006085944	S21-T39N-R4W	7/28/2006

RECEIVED
 BLM ASSESSMENT OFFICE
 4/14/2005

333	AMC380974	SH 22	2007023933	S21-T39N-R4W	2/1/2007
334	AMC380975	SH 23	2007023934	S21-T39N-R4W S28-T39N-R4W	2/1/2007
335	AMC375122	SPG 1	2006116759	S25-T37N-R4W	9/16/2006
336	AMC375123	SPG 2	2006116760	S25-T37N-R4W	9/16/2006
337	AMC375124	SPG 3	2006116761	S25-T37N-R4W	9/16/2006
338	AMC379625	SS 10	2007017184	S6-T35N-R4W	2/12/2007
339	AMC379623	SS 8	2007017182	S6-T35N-R4W	2/12/2007
340	AMC379624	SS 9	2007017183	S6-T35N-R4W	2/12/2007
341	AMC375125	STH 1	2006116762	S20-T36N-R4W	9/23/2006
342	AMC380976	STH 3	2007024062	S20-T36N-R4W	2/27/2007
343	AMC380977	STH 4	2007024063	S20-T36N-R4W	2/27/2007
344	AMC380978	STH 5	2007024064	S20-T36N-R4W	2/27/2007
345	AMC378055	SVN 102	2007010775	S23-T38N-R5W S24-T38N-R5W	11/11/2006
346	AMC378057	SVN 104	2007010777	S23-T38N-R5W S24-T38N-R5W	11/11/2006
347	AMC378076	SVN 123	2007010796	S13-T38N-R5W S24-T38N-R5W S18-T38N-R4W	11/17/2006
348	AMC378078	SVN 125	2007010798	S24-T38N-R5W S19-T38N-R4W	11/17/2006
349	AMC371662	SVN 16	2006047679	S13-T38N-R5W	4/7/2006
350	AMC371663	SVN 17	2006047680	S13-T38N-R5W	4/7/2006
351	AMC371677	SVN 31	2006047694	S13-T38N-R5W	4/8/2006
352	AMC373822	SVN 55	2006093253	S14-T38N-R5W	8/5/2006
353	AMC373839	SVN 72	2006093270	S14-T38N-R5W	8/5/2006
354	AMC378026	SVN 73	2007010746	S14-T38N-R5W	11/15/2006
355	AMC378027	SVN 74	2007010747	S14-T38N-R5W	11/15/2006
356	AMC378042	SVN 89	2007010762	S14-T38N-R5W	11/11/2006
357	AMC369664	TG 10	2006020946	S30-T38N-R4W	12/16/2005
358	AMC369670	TG 16	2006020952	S30-T38N-R4W	12/17/2005
359	AMC369671	TG 17	2006020953	S30-T38N-R4W	12/17/2005
360	AMC369662	TG 8	2006020944	S30-T38N-R4W	12/16/2005
361	AMC370019	TR 22	2006021005	S26-T38N-R5W	2/3/2006
362	AMC370020	TR 23	2006021006	S26-T38N-R5W	2/3/2006
363	AMC375127	TU 1	2006116764	S24-T36N-R5W	9/21/2006
364	AMC375128	TU 2	2006116765	S25-T36N-R5W	9/21/2006
365	AMC375978	TWO 1	2006117847	S11-T37N-R6W	11/9/2006
366	AMC379715	TWO 11	2007018430	S14-T37N-R6W	2/17/2007
367	AMC379716	TWO 12	2007018431	S14-T37N-R6W	2/17/2007
368	AMC379717	TWO 13	2007018432	S14-T37N-R6W	2/17/2007
369	AMC379718	TWO 14	2007018433	S14-T37N-R6W	2/17/2007
370	AMC380979	WB 1	2007023929	S11-T36N-R4W	4/26/2007
371	AMC380980	WB 2	2007023930	S11-T36N-R4W	4/26/2007
372	AMC383152	WB 23	2007045286	S22-T38N-R5W	5/25/2005
373	AMC368259	YS 5	2005109385	S17-T38N-R5W	9/8/2005
374	AMC368260	YS 6	2005109386	S17-T38N-R5W	9/8/2005

RECEIVED
 BUREAU OF LAND MANAGEMENT
 PHOENIX, ARIZONA
 9

IN WITNESS WHEREOF, Grantor has executed this Quit Claim Mining Deed on
March 12, 2014.

Patrick D. Hillard

Patrick D. Hillard

State of Colorado)
County of Grand)ss


Personally appeared before me Patrick D Hillard with whom I am personally acquainted (or proved to me on the basis of satisfactory evidence) and who acknowledged that he executed the within instrument for the purposes therein contained.

Witness my hand, at office, this 12th day of March, 2014.

Tracy Thamm

Notary Public

My Commission Expires
06/29/2016




RECORDED
BIRMINGHAM OFFICE
2014 JUL 18 A 9:59
PHOENIX, ARIZONA

6121 Lakeside Dr Ste 260
Reno NV 89511

Return recorded documents to:
Metamin Enterprises US Inc.
Suite 408 - 1199 West Pender Street
Vancouver, BC Canada V6E 2R1

Exemption: A.R.S. 11-1134 A6


FEE# 2014021804

OFFICIAL RECORDS
OF MOHAVE COUNTY
CAROL MEIER,
COUNTY RECORDER



05/16/2014 04:27 PM Fee: \$10.00

PAGE: 1 of 3

QUITCLAIM DEED

THIS QUITCLAIM DEED, Executed this 14th day of March, 2014, by Quatterra Alaska, Inc. (hereinafter referred to as "Grantor"), whose business address is Box 388, Kanab, Utah, 84741, in exchange for valuable consideration and for the sum of \$5.00 paid to Grantor by Metamin Enterprises US Inc. (hereinafter referred to as "Grantee"), whose address is Suite 408 - 1199 West Pender Street, Vancouver, BC Canada V6E 2R1, the receipt of which is hereby acknowledged by Grantor, hereby surrenders all its right, title, and forever quitclaims to Grantee all of the interest of Grantor, if any, in and to the property which is located in the County of Mohave, State of Arizona, as further described below:

PROPERTY DESCRIPTION:

Claim Count	BLM Claim number	Claim	Mohave Co. Reference	Sec-Twp-Range	Location Date
1	AMC378369	BURN 11	2007009788	S31-T39N-R3W	12/13/2006
2	AMC378371	BURN 13	2007009790	S31-T39N-R3W	12/13/2006
3	AMC378373	BURN 15	2007009792	S31-T39N-R3W	12/13/2006
4	AMC378399	BURN 41	2007009818	S31-T39N-R3W	12/13/2006
5	AMC378400	BURN 42	2007009819	S31-T39N-R3W	12/13/2006
6	AMC378403	BURN 45	2007009822	S31-T39N-R3W	12/13/2006
7	AMC378404	BURN 46	2007009823	S31-T39N-R3W	12/13/2006
8	AMC378405	BURN 47	2007009824	S31-T39N-R3W	12/13/2006
9	AMC378406	BURN 48	2007009825	S31-T39N-R3W	12/13/2006
10	AMC378438	BURN 80	2007009857	S31-T39N-R3W	12/14/2006
11	AMC378441	BURN 83	2007009860	S31-T39N-R3W	12/14/2006
12	AMC378442	BURN 84	2007009861	S31-T39N-R3W	12/14/2006
13	AMC378443	BURN 85	2007009862	S31-T39N-R3W	12/14/2006
14	AMC384460	INS 23	2007060090	S30-T36N-R5W	5/24/2007
15	AMC384462	INS 25	2007060092	S30-T36N-R5W	5/24/2007
16	AMC384463	INS 26	2007060093	S30-T36N-R5W	5/24/2007
17	AMC384464	INS 27	2007060094	S30-T36N-R5W S19-T36N-R5W	5/24/2007
18	AMC384465	INS 28	2007060095	S30-T36N-R5W S20-T36N-R5W S19-T36N-R5W S29-T36N-R5W	5/25/2007

FILED IN ARIZONA

2014 JUL 18 A 9:59

RECEIVED
BLM AZ STATE OFFICE

*a Nevada corporation

ENTERED
JUL 22 2014
BY: *[Signature]*

19	AMC384482	INS 45	2007060112	S32-T36N-R5W	5/19/2007
20	AMC384483	INS 46	2007060113	S32-T36N-R5W	5/19/2007
21	AMC384490	INS 53	2007060120	S33-T36N-R5W S32-T36N-R5W	5/19/2007
22	AMC384491	INS 54	2007060121	S33-T36N-R5W	5/19/2007
23	AMC393693	KT 50	2008047944	S29-T38N-R5W	6/13/2008
24	AMC393695	KT 52	2008047946	S29-T38N-R5W	6/13/2008
25	AMC393704	KT 61	2008047955	S30-T38N-R5W	6/13/2008
26	AMC393705	KT 62	2008047956	S29-T38N-R5W	6/13/2008
27	AMC393706	KT 63	2008047957	S30-T38N-R5W	6/13/2008
28	AMC393707	KT 64	2008047958	S29-T38N-R5W	6/13/2008
29	AMC393708	KT 65	2008047959	S30-T38N-R5W	6/13/2008
30	AMC384509	URN 1	2007060129	S32-T39N-R3W	6/19/2007
31	AMC384510	URN 2	2007060130	S32-T39N-R3W	6/19/2007
32	AMC384511	URN 3	2007060131	S32-T39N-R3W	6/19/2007
33	AMC384512	USH 1	2007060126	S30-T38N-R3W	6/18/2007
34	AMC384513	USH 2	2007060127	S30-T38N-R3W	6/18/2007
35	AMC384514	USH 3	2007060128	S30-T38N-R3W	6/18/2007
36	AMC416896	NA 1	2012035977	S27-T41N-R9W	6/27/2012
37	AMC416897	NA 2	2012035978	S26,27-T41N-R9W	6/27/2012
38	AMC416898	LR 1	2012035979	S3,10-T39N-R9W	6/27/2012
39	AMC416899	LR 2	2012035980	S10-T39N-R9W	6/27/2012
40	AMC416900	NV 1	2012035981	S9-T39N-R9W	6/27/2012
41	AMC416901	NV 2	2012035982	S9-T39N-R9W	6/27/2012
42	AMC416902	WL 1	2012035983	S28-T40N-R9W	6/30/2012
43	AMC416903	WL 2	2012035984	S28,29-T40N-R9W	6/30/2012

PHOENIX, ARIZONA

2014 JUL 18 A 9:59

RECEIVED
SUN/ASST. STATE OFFICE

IN WITNESS WHEREOF, Grantor has executed this Quitclaim Mining Deed on March 14, 2014.

Quaterra Alaska Inc.

By Eugene Spiering

Title VF EXPLORATION


COUNTRY OF CANADA)

)ss

Province of British Columbia)

Personally appeared before me Eugene Spiering with whom I am personally acquainted (or proved to me on the basis of satisfactory evidence) and who acknowledged that he executed the within instrument for the purposes therein contained.

Witness my hand, at office, this 14th day of March, 2014.



ARIE A. PAGE
Barrister & Solicitor
1100-1199 West Hastings Street
Vancouver, BC V6E 3T5
604-641-2777

RECEIVED
BLM/AZ STATE OFFICE
26th JUL 18 A 9:59
PHOENIX, ARIZONA

MARRIS & THOMPSON
 6121 Lakeside Dr Ste 200
 Reno NV 89511

Return recorded documents to:
 Metamin Enterprises US Inc.
 Suite 408 - 1199 West Pender Street
 Vancouver, BC Canada V6E 2R1

Exemption: A.R.S. 11-1134 A6

FEE# 2014021806

OFFICIAL RECORDS
 OF MOHAVE COUNTY
 CAROL MEIER,
 COUNTY RECORDER



05/16/2014 04:28 PM Fee: \$10.00

PAGE: 1 of 5

RECEIVED
 BLM AZ STATE OFFICE
 2014 JUL 18 A 9
 PHOENIX, ARIZONA

QUIT CLAIM DEED

THIS QUIT CLAIM DEED, Executed this 13th day of March, 2014, by North Exploration LLC, 1295 N. Bluff St., St. George, UT, 84770 in exchange for valuable consideration and for the sum of \$5.00 paid to Grantor by Metamin Enterprises US Inc.* (hereinafter referred to as "Grantee"), whose address is Suite 408 - 1199 West Pender Street, Vancouver, BC Canada V6E 2R1, the receipt of which is hereby acknowledged by Grantor, hereby surrenders, with the exception of any and all Royalties to which the Grantor may be entitled, all its right, title, and forever Quit Claims to Grantee all of the interest of Grantor, if any, in and to the property which is located in the County of Mohave, State of Arizona, as further described below:

PROPERTY DESCRIPTION:

Claim Count	BLM Number	Claim Name	Mohave Co. Reference	Sec-Twp-Rng
1	AMC364334	JH 3460	2005011237	S13-T35N-R5W S18-T35N-R4W
2	AMC364335	JH 3462	2005011238	S13-T35N-R5W S18-T35N-R4W
3	AMC364354	LIR 1	2005013139	S2-T35N-R5W S35-T36N-R5W
4	AMC364356	LIR 3	2005013141	S2-T35N-R5W S35-T36N-R5W
5	AMC364457	JH 3459	2005016369	S13-T35N-R5W
6	AMC364458	JH 3461	2005016370	S13-T35N-R5W
7	AMC364459	JH 3463	2005016371	S12,13-T35N-R5W
8	AMC364460	JH 3464	2005016372	S7,18-T35N-R4W S12,13-T35N-R5W
9	AMC364461	JH 3465	2005016373	S12-T35N-R5W
10	AMC364462	JH 3466	2005016374	S7-T35N-R4W S12-T35N-R5W
11	AMC364463	JH 3467	2005016375	S12-T35N-R5W
12	AMC364464	JH 3468	2005016376	S7-T35N-R4W S12-T35N-R5W
13	AMC364456	CLAY 1	2005016377	S10-T37N-R4W
14	AMC364465	SA 1	2005016378	S26-T39N-R9W
15	AMC364466	SUNSHINE 1	2005016379	S14-T37N-R4W
16	AMC364680	CENTURY 1	2005024013	S5,8-T38N-R3W
17	AMC364753	STAR 1	2005027128	S11-T36N-R5W
18	AMC364752	LITTLE ROB 1	2005027129	S23,24-T36N-R6W

*a Nevada corporation

ENTERED
 JUL 22 2014
 BY: *PM*

Claim Count	BLM Number	Claim Name	Mohave Co. Reference	Sec-Twp-Rng
19	AMC365098	EZ 14	2005037536	S11-T37N-R6W
20	AMC365099	EZ 16	2005037537	S11-T37N-R6W
21	AMC365100	EZ 18	2005037538	S11-T37N-R6W
22	AMC365101	EZ 1106	2005037539	S12-T37N-R6W
23	AMC365102	LEDGE 1	2005037540	S5-T38N-R3W
24	AMC365106	EZ 29	2005040484	S11-T37N-R6W
25	AMC365107	EZ 31	2005040485	S11-T37N-R6W
26	AMC365108	EZ 33	2005040486	S11-T37N-R6W
27	AMC365295	CP 1	2005045026	S20-T36N-R6W
28	AMC365296	TX 1	2005045027	S10-T36N-R6W
29	AMC365297	UPR 1	2005045028	S8-T37N-R7W
30	AMC365930	JH 3239	2005055852	S14,15-T35N-R5W
31	AMC365931	JH 3241	2005055853	S14,15-T35N-R5W
32	AMC365932	JH 3243	2005055854	S14,15-T35N-R5W
33	AMC365935	UC3 1	2005055857	S28,33-T38N-R7W
34	AMC365933	June 76	2005055858	S16-T35N-R6W
35	AMC366076	TIMPO 1	2005060365	S16-T36N-R5W
36	AMC366275	MOAP 6	2005066803	S34-T38N-R5W
37	AMC366277	MOAP 8	2005066805	S34-T38N-R5W
38	AMC366658	PAT # 1	2005079081	S18-T36N-R6W
39	AMC367874	NATE 1	2005082145	S8-T36N-R5W
40	AMC367055	EZ 7	2005091187	S35-T38N-R6W
41	AMC367056	EZ 6	2005091188	S35-T38N-R6W
42	AMC367058	WILD BAND 1	2005091189	S1-T37N-R6W
43	AMC367057	SIMPLE 1	2005091190	S1-T37N-R6W S36-T38N-R6W
44	AMC367678	PM 1	2005112021	S3-T37N-R6W
45	AMC367679	PM 2	2005112022	S2,3-T37N-R6W
46	AMC367677	EZ 114	2005112023	S10-T37N-R6W
47	AMC367675	GEM 1	2005112025	S6-T35N-R4W S31-T36N-R4W
48	AMC367680	WP 1	2005112026	S20-T36N-R4W
49	AMC367873	MF 1	2005124933	S35-T36N-R5W
50	AMC367872	EZ 113	2005124935	S3-T37N-R6W
51	AMC367875	WILD BAND 2	2005124936	S12-T37N-R6W
52	AMC367876	UC 1	2005124938	S5-T37N-R7W
53	AMC368428	SOUTH POND 1	2005132873	S26-T37N-R7W
54	AMC368814	ID 1	2005141769	S13-T38N-R7W
55	AMC368847	SOUTH POND 2	2005145729	S23,24,25,26-T37N-R7W
56	AMC368848	UC 2	2005145731	S5-T37N-R7W
57	AMC368849	UC 3	2005145732	S5-T37N-R7W

Claim Count	BLM Number	Claim Name	Mohave Co. Reference	Sec-Twp-Rng
58	AMC369490	SP1	2006007040	S25-T38N-R5W S30-T38N-R4W
59	AMC369489	FT3	2006007041	S13-T38N-R4W
60	AMC371449	DS 1	2006038494	S16-T38N-R4W
61	AMC381882	AP #1	2007032847	S13-T36N-R5W

This Quit Claim deed is subject to a production royalty as defined in Section 1.3 of the MINING LEASE WITH OPTION TO PURCHASE made as of the 22nd day of June, 2005, by and between North Exploration LLC, and Quaterra Resources Inc.

IN WITNESS WHEREOF, Grantor has executed this Quit Claim Mining Deed on 13th March, 2014.

NORTH EXPLORATION, LLC.

By: Clifford Phillips

Name: Clifford Phillips

By: Richard Burgess

Name: Richard Burgess

By: _____

Name: _____


RECEIVED
 BLM AZ STATE OFFICE
 2014 JUL 18 A 9:59
 PHOENIX, ARIZONA

State of Utah)
)ss
 County of Washington)

Personally appeared before me Clifford Phillips, Richard Burgess ^{DKU} with whom I am personally acquainted (or proved to me on the basis of satisfactory evidence) and who acknowledged that he executed the within instrument for the purposes therein contained.

Witness my hand, at office, this 13 day of March, 2014.


[Signature]
 Notary Public



State of Utah)
County of Washington)SS

Personally appeared before me Richard Burgess with whom I am personally acquainted (or proved to me on the basis of satisfactory evidence) and who acknowledged that he executed the within instrument for the purposes therein contained.
Witness my hand, at office, this 13 day of March, 2014.

[Signature]
Notary Public



RECEIVED
BLMAZ STATE OFFICE
2014 JUL 18 A 10:00
PIORRE, AZONA

State of _____)
County of _____)SS

Personally appeared before me _____ with whom I am personally acquainted (or proved to me on the basis of satisfactory evidence) and who acknowledged that he executed the within instrument for the purposes therein contained.
Witness my hand, at office, this _____ day of _____, 2014.

Notary Public

Claim Count	BLM Number	Claim Name	Mohave Co. Reference	Sec-Twp-Rng
58	AMC369490	SP1	2006007040	S25-T38N-R5W S30-T38N-R4W
59	AMC369489	FT3	2006007041	S13-T38N-R4W
60	AMC371449	DS 1	2006038494	S16-T38N-R4W
61	AMC381882	AP #1	2007032847	S13-T36N-R5W

This Quit Claim deed is subject to a production royalty as defined in Section 1.3 of the MINING LEASE WITH OPTION TO PURCHASE made as of the 22nd day of June, 2005, by and between North Exploration LLC, and Quaterra Resources Inc.

IN WITNESS WHEREOF, Grantor has executed this Quit Claim Mining Deed on March 13, 2014.

NORTH EXPLORATION, LLC.

By: Peggy Bassett
Name: Peggy Bassett

By: _____
Name: _____

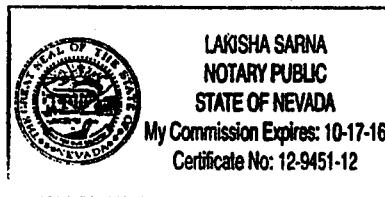
By: _____
Name: _____

RECEIVED
BLM AZ STATE OFFICE
2014 JUL 18 A 10:00
PHOENIX, ARIZONA

State of Nevada)
)ss
County of Lyon)

Personally appeared before me Peggy Bassett with whom I am personally acquainted (or proved to me on the basis of satisfactory evidence) and who acknowledged that he executed the within instrument for the purposes therein contained.
Witness my hand, at office, this 13 day of March, 2014.

Lakisha Sarma
Notary Public



Return recorded documents to:
 Metamin Enterprises US Inc.
 Suite 408 - 1199 West Pender Street
 Vancouver, BC Canada V6E 2R1

Exemption: A.R.S. 11-1134 A6

QUIT CLAIM DEED

THIS QUIT CLAIM DEED, Executed this 13th day of March 2014, by North Exploration LLC, 1295 N. Bluff St., St. George, UT, 84770 in exchange for valuable consideration and for the sum of \$5.00 paid to Grantor by Metamin Enterprises US Inc.* (hereinafter referred to as "Grantee"), whose address is Suite 408 - 1199 West Pender Street, Vancouver, BC Canada V6E 2R1, the receipt of which is hereby acknowledged by Grantor, hereby surrenders, with the exception of any and all Royalties to which the Grantor may be entitled, all its right, title, and forever Quit Claims to Grantee all of the interest of Grantor, if any, in and to the property which is located in the County of Coconino, State of Arizona, as further described below:

PROPERTY DESCRIPTION:

Count	BLM Claim Number	Claim	Coconino Co. Reference	Sec-Twp-Range	Location Date
1	AMC370888	APT 1	3374295	S28-T29N-R3E	3/7/2008
2	AMC370887	APT 2	3374296	S28-T29N-R3E	3/7/2008
3	AMC369673	BJ 1	3368891	S35-T39N-R3W	11/11/2005
4	AMC369674	BJ 2	3368892	S26,35-T39N-R3W	11/11/2005
5	AMC368813	G 1	3360079	S11-T38N-R3W	12/5/2005
6	AMC368815	KANAB EAST 1	3360078	S16,21-T38N-R3W	10/7/2005
7	AMC361885	RUN #1	3433423	S13-T41N-R2W	1/18/2007
8	AMC366738	SM 1	33334293	S5-T39N-R2W	5/27/2005

This Quit Claim deed is subject to a production royalty as defined in Section 1.3 of the MINING LEASE WITH OPTION TO PURCHASE made as of the 22nd day of June, 2005, by and between North Exploration LLC, and Quaterra Resources Inc.

IN WITNESS WHEREOF, Grantor has executed this Quit Claim Mining Deed on 13 March, 2014.

*a Nevada corporation

ENTERED
 JUL 22 2014
 BY: AM

RECEIVED
 BLM/AZ STATE OFFICE
 2014 JUL 18 A 10:00

NORTH EXPLORATION, LLC.

By: Clifford Phillips

Name: Clifford Phillips

By: Richard Burgess

Name: Richard Burgess

By: _____


Name: _____

State of Utah)


County of Washington)^{ss}

Personally appeared before me Clifford Phillips with whom I am personally acquainted (or proved to me on the basis of satisfactory evidence) and who acknowledged that he executed the within instrument for the purposes therein contained.

Witness my hand, at office, this 13 day of March, 2014.



Notary Public



UNOFFICIAL COPY


UNOFFICIAL COPY

RECEIVED
BIRMINGHAM OFFICE
2014 JUL 18 A 10:00
PROCESSED BY

State of Utah)
)ss
County of Wasatch

Personally appeared before me Richard Burgess with whom I am personally acquainted (or proved to me on the basis of satisfactory evidence) and who acknowledged that he executed the within instrument for the purposes therein contained.
Witness my hand, at office, this 13 day of March, 2014.

[Signature]
Notary Public



State of _____)
)ss
County of _____)

Personally appeared before me _____ with whom I am personally acquainted (or proved to me on the basis of satisfactory evidence) and who acknowledged that he executed the within instrument for the purposes therein contained.
Witness my hand, at office, this _____ day of _____, 2014.

Notary Public

RECEIVED
BLM AND STATE OFFICE
2014 JUL 18 A 10:00
PETER H. ...

NORTH EXPLORATION, LLC.

By: Penny Bassett

Name: Penny Bassett

By: _____

Name: _____

By: _____


Name: _____

State of Nevada)
)ss
County of Lyon)

Personally appeared before me Penny Bassett with whom I am personally acquainted (or proved to me on the basis of satisfactory evidence) and who acknowledged that he executed the within instrument for the purposes therein contained.

Witness my hand, at office, this 13th day of March, 2014.

Laksha Barua
Notary Public



Copy

Unofficial

RECEIVED
BLM AZ STATE OFFICE
2014 JUL 18 A 10:00
PHEMMA, KUMAR

Return recorded documents to:
 Metamin Enterprises US Inc.
 Suite 408 - 1199 West Pender Street
 Vancouver, BC Canada V6E 2R1

Exemption: A.R.S. 11-1134 A6

QUIT CLAIM DEED

THIS QUIT CLAIM DEED, Executed this 12 day of March, 2014, by Patrick Hillard. (hereinafter referred to as "Grantor"), whose address is Box 388, Kanab, UT 84741, in exchange for valuable consideration and for the sum of \$5.00 paid to Grantor by Metamin Enterprises US Inc. (hereinafter referred to as "Grantee"), whose address is Suite 408 - 1199 West Pender Street, Vancouver, BC Canada V6E 2R1, the receipt of which is hereby acknowledged by Grantor, hereby surrenders all its right, title, and forever Quit Claims to Grantee all of the interest of Grantor, if any, in and to the property which is located in the County of Coconino, State of Arizona, as further described below:

PROPERTY DESCRIPTION:

Count	BLM Claim Number	Claim	Coconino Co. Reference	Sec-Twp-Range	Location Date
1	AMC379000	DG 3	3424813	S13-T39N-R3W S24-T39N-R3W	11/16/2006
2	AMC379001	DG 4	3424814	S13-T39N-R3W	11/15/2006

IN WITNESS WHEREOF, Grantor has executed this Quit Claim Mining Deed on March 12, 2014.


 Patrick D. Hillard

RECEIVED
 DLH/AS/ST/TE OFFICE
 2014 JUL 18 A 9:58
 PUEBLO, ARIZONA

*a Nevada corporation


ENTERED
 JUL 22 2014
 BY: RM

State of Colorado)
County of Grand)ss

Personally appeared before me Patrick D Hillard with whom I am personally acquainted (or proved to me on the basis of satisfactory evidence) and who acknowledged that he executed the within instrument for the purposes therein contained.
Witness my hand, at office, this 12th day of March, 2014.

May h Am
Notary Public

My Commission Expires
06/29/2016



Unofficial

RECEIVED
BLM AZ STATE OFFICE
2014 JUL 18 A 9:58
PHOENIX, ARIZONA

United States Department of the Interior
Bureau of Land Management
LANDS/RECREATION & PLANNING
ONE N CENTRAL AVE
PHOENIX, AZ 85004 -2203
Phone: 602-417-9200

Receipt

No: 3081517

Transaction #: 3172779	
Date of Transaction: 07/21/2014	
CUSTOMER:	
HARRIS & THOMPSON 6121 LAKESIDE DR STE 260 RENO,NV 89511-8534 US	

LINE #	QTY	DESCRIPTION	REMARKS	UNIT PRICE	TOTAL
1	1.00	LOCATABLE MINERALS / MINING CLAIMS- NOT NEW-UNADJUD,ONE AUTH NO. ONLY / MINING CLAIM MONEY RECEIVED CASES: AMC379000/\$4880.00	QCD - 488	- n/a -	4880.00
TOTAL:					\$4,880.00

PAYMENT INFORMATION					
1	AMOUNT:	4880.00	POSTMARKED:	07/17/2014	
	TYPE:	CHECK	RECEIVED:	07/18/2014	
	CHECK NO:	5946			
	NAME:	RICHARD W HARRIS PC 6121 LAKESIDE DR STE 260 RENO NV 89511-8534 US			

REMARKS

This receipt was generated by the automated BLM Collections and Billing System and is a paper representation of a portion of the official electronic record contained therein.

FedEx®

xpress

7/17/2014

From: (775) 825-4300
Richard Harris
HARRIS & THOMPSON
6121 LAKESIDE DRIVE, SUITE 260
RENO, NV 89511

Origin ID: RNOA


FedEx
Express



J142014061903uw

SHIP TO: (000) 000-0000
Arizona State Office
Bureau of Land Management
1 N CENTRAL AVE
STE 800
PHOENIX, AZ 85004

BILL SENDER



FedEx Ship Mar.

Ship Date: 1:
ActWgt: 0.4 L
CAD: 348091

Delivery Address Bar Code



Ref # 7977
Invoice #
PO #
Dept #

TRK# 7706 2719 4510
0201

WP ZSYA



522G2ED4FBAC9

FRI - 18 JUL 10:30A
PRIORITY OVERNIGHT

85004
AZ-US
PHX

Extremely Urgent
RT 275
6.3
01.18

Insert shipping
document here.

Patrick Hillard Claims 2014 Maintenance Fee

37

Receipt # 2865857
376 claims (not in order)

Lead Files

AMC	366091	AMC	378995
	366988		379278
	368240		379364
	368688		379420
	369650		379563
	369969		379681
	370965		379907
	371589		380426
	371647		380735
	372108		381698
	372197		381714
	372514		383111
	373362		
	373491		
	373765		
	374082		
	375112		
	375604		
	375958		
	376338		
	377098		
	377228		
	377880		
	378183		
	378256		
	378950		



Judy M. Pratt
 Quaterra Alaska Inc.
 2182 S. Dover Way
 Lakewood, CO 80227
 (303) 763-9401
 jmpratt@quaterra.com

Bureau of Land Management
 Arizona State Office
 One North Central Avenue
 Suite 800
 Phoenix, AZ 85004-4427

RECEIVED
 BLM AZ STATE OFFICE
 2013 AUG 26 P 1:13
 PHOENIX, ARIZONA

August 15, 2013

Enclosed are ^{8 packets} ~~six~~ packets containing Maintenance Fee Payment forms and a check to cover the combined maintenance costs which are due by Sept 1, 2013.

The packets contain information for the following:

		Claims	Filing Cost
1	Owner: Patrick Hillard	376	\$ 52,640
2	Owner: North Exploration LLC	69	\$ 9,660
3	Owner: Quaterra Alaska (Burn claims)	43	\$ 6,020
4	Owner: NuStar Exploration LLC	18	\$ 2,520
		506	\$ 70,840

These documents are being filed on behalf of the owners listed above.

Please return the recorded documents and receipt to me at 2182 S. Dover Way, Lakewood, CO 80227.

Thank you,

Judy M. Pratt



2014 MAINTENANCE FEE PAYMENT

Claimant Name: **Patrick Hillard**

Address: **Box 388**

City: **Kanab** State: **UT** Zip: **84741**

Telephone: **303-763-9401**

E-mail address: **jmpratt@quaterra.com**

Signature:

BLM Date Stamp	2013 AUG 26 P 1:13	RECEIVED BLM AZ STATE OFFICE PHOENIX, ARIZONA
----------------------	--------------------	---

CLAIMS AS SHOWN IN ATTACHED LISTING

No. of claims:	<u>376</u>	x \$140 =	<u>\$52640</u>
Check No:	<u>1404</u>	Init.	<u>A.H.</u>
Receipt No.:	<u>2865857</u>		
For BLM Use Only			

2014 MAINTENANCE FEE PAYMENT
 Claimant Name: PATRICK HILLARD

BLM
 Date
 Stamp

PHOENIX, ARIZONA
 2013 AUG 26 P 1:13

RECEIVED
 BLM AZ STATE OFFICE

Count	AMC Number	Claim Name	County	Co Record	Sec-Twp-Rng
-------	------------	------------	--------	-----------	-------------

1
 1
 1
 1
 1
 1

1	AMC379294	AB 52	MOHAVE	2007014322	S22-T35N-R5W S15-T35N-R5W
2	AMC379295	AB 53	MOHAVE	2007014323	S23-T35N-R5W
3	AMC379296	AB 55	MOHAVE	2007014324	S23-T35N-R5W
4	AMC377880	AB 68	MOHAVE	2007010680	S23-T35N-R5W S14-T35N-R5W
5	AMC377881	AB 70	MOHAVE	2007010681	S23-T35N-R5W S14-T35N-R5W S13-T35N-R5W S24-T35N-R5W
6	AMC377882	AB 72	MOHAVE	2007010682	S24-T35N-R5W S13-T35N-R5W
7	AMC377884	AB 74	MOHAVE	2007010684	S24-T35N-R5W S13-T35N-R5W
8	AMC377886	AB 76	MOHAVE	2007010686	S24-T35N-R5W S13-T35N-R5W
9	AMC377888	AB 78	MOHAVE	2007010688	S24-T35N-R5W S13-T35N-R5W
10	AMC377890	AB 80	MOHAVE	2007010690	S24-T35N-R5W S13-T35N-R5W
11	AMC377892	AB 82	MOHAVE	2007010692	S24-T35N-R5W S13-T35N-R5W
12	AMC377894	AB 84	MOHAVE	2007010694	S24-T35N-R5W S13-T35N-R5W
13	AMC377907	AC 75	MOHAVE	2007010707	S13-T35N-R5W
14	AMC377908	AC 77	MOHAVE	2007010708	S13-T35N-R5W
15	AMC377909	AC 79	MOHAVE	2007010709	S13-T35N-R5W
16	AMC377910	AC 81	MOHAVE	2007010710	S13-T35N-R5W
17	AMC377911	AC 83	MOHAVE	2007010711	S13-T35N-R5W
18	AMC377912	AC 85	MOHAVE	2007010712	S13-T35N-R5W
19	AMC377913	AC 87	MOHAVE	2007010713	S13-T35N-R5W S18-T35N-R4W
20	AMC377916	AC 93	MOHAVE	2007010716	S18-T35N-R4W
21	AMC377917	AC 95	MOHAVE	2007010717	S18-T35N-R4W
22	AMC377950	AE 72	MOHAVE	2007010604	S12-T35N-R5W
23	AMC377951	AE 74	MOHAVE	2007010605	S12-T35N-R5W
24	AMC377952	AE 75	MOHAVE	2007010606	S12-T35N-R5W
25	AMC377953	AE 76	MOHAVE	2007010607	S12-T35N-R5W
26	AMC377954	AE 77	MOHAVE	2007010608	S12-T35N-R5W
27	AMC377955	AE 78	MOHAVE	2007010609	S12-T35N-R5W
28	AMC378256	AF 33	MOHAVE	2007011799	S9-T35N-R5W
29	AMC378257	AF 34	MOHAVE	2007011800	S4-T35N-R5W
30	AMC378258	AF 35	MOHAVE	2007011801	S3-T35N-R5W
31	AMC378259	AF 36	MOHAVE	2007011802	S3-T35N-R5W
32	AMC378260	AF 37	MOHAVE	2007011803	S3-T35N-R5W

2014 MAINTENANCE FEE PAYMENT
 Claimant Name: PATRICK HILLARD

RECEIVED
 BLM AZ STATE OFFICE
 2013 AUG 26 P 1:14
 PHOENIX, ARIZONA
 BLM
 Date
 Stamp

Count	AMC Number	Claim Name	County	Co Record	Sec-Twp-Rng
-------	------------	------------	--------	-----------	-------------

33	AMC377948	AF 55	MOHAVE	2007010602	S11-T35N-R5W S2-T35N-R5W
34	AMC377949	AF 57	MOHAVE	2007010603	S11-T35N-R5W S2-T35N-R5W
35	AMC378263	AG 38	MOHAVE	2007011769	S3-T35N-R5W
36	AMC378264	AG 40	MOHAVE	2007011770	S3-T35N-R5W
37	AMC377228	AH 14	MOHAVE	2007004029	S32-T36N-R5W
38	AMC377229	AH 16	MOHAVE	2007004030	S32-T36N-R5W
39	AMC377230	AH 18	MOHAVE	2007004031	S32-T36N-R5W
40	AMC378269	AH 37	MOHAVE	2007011775	S34-T36N-R5W
41	AMC378270	AH 39	MOHAVE	2007011776	S34-T36N-R5W
42	AMC377969	AH 4	MOHAVE	2007010647	S32-T36N-R5W
43	AMC378274	AH 44	MOHAVE	2007011780	S34-T36N-R5W
44	AMC378275	AH 45	MOHAVE	2007011781	S34-T36N-R5W
45	AMC378276	AH 46	MOHAVE	2007011782	S34-T36N-R5W
46	AMC377970	AH 6	MOHAVE	2007010648	S32-T36N-R5W
47	AMC377971	AH 8	MOHAVE	2007010649	S32-T36N-R5W
48	AMC377231	AI 13	MOHAVE	2007004032	S32-T36N-R5W
49	AMC377232	AI 15	MOHAVE	2007004033	S32-T36N-R5W
50	AMC377977	AI 16	MOHAVE	2007010655	S32-T36N-R5W S29-T36N-R5W
51	AMC377233	AI 17	MOHAVE	2007004034	S32-T36N-R5W
52	AMC377978	AI 18	MOHAVE	2007010656	S32-T36N-R5W S29-T36N-R5W
53	AMC377979	AI 19	MOHAVE	2007010657	S33-T36N-R5W
54	AMC377980	AI 21	MOHAVE	2007010658	S33-T36N-R5W
55	AMC380740	AI 23	MOHAVE	2007023943	S33-T36N-R5W
56	AMC378287	AI 41	MOHAVE	2007011793	S34-T36N-R5W
57	AMC378288	AI 42	MOHAVE	2007011794	S34-T36N-R5W S27-T36N-R5W
58	AMC378289	AI 43	MOHAVE	2007011795	S34-T36N-R5W
59	AMC378290	AI 44	MOHAVE	2007011796	S34-T36N-R5W
60	AMC377983	AI 63	MOHAVE	2007010624	S35-T36N-R5W
61	AMC377984	AI 64	MOHAVE	2007010625	S35-T36N-R5W S26-T36N-R5W
62	AMC377985	AI 65	MOHAVE	2007010626	S35-T36N-R5W
63	AMC377986	AI 66	MOHAVE	2007010627	S35-T36N-R5W S26-T36N-R5W
64	AMC378293	AI 92	MOHAVE	2007011750	S31-T36N-R4W

2014 MAINTENANCE FEE PAYMENT
 Claimant Name: PATRICK HILLARD

BLM
 Date
 Stamp

RECEIVED
 BLM AZ STATE OFFICE
 2013 AUG 26 P 1:14
 PHOENIX, ARIZONA

Count	AMC Number	Claim Name	County	Co Record	Sec-Twp-Rng
-------	------------	------------	--------	-----------	-------------

65	AMC378294	AI 94	MOHAVE	2007011751	S30-T36N-R4W
66	AMC378313	AJ 104	MOHAVE	2007011765	S30-T36N-R4W
67	AMC377994	AJ 15	MOHAVE	2007010661	S29-T36N-R5W
68	AMC377996	AJ 17	MOHAVE	2007010663	S29-T36N-R5W
69	AMC377989	AJ 2	MOHAVE	2007010638	S29-T36N-R5W
70	AMC377999	AJ 22	MOHAVE	2007010666	S28-T36N-R5W
71	AMC378000	AJ 24	MOHAVE	2007010667	S28-T36N-R5W
72	AMC377990	AJ 4	MOHAVE	2007010639	S29-T36N-R5W
73	AMC377991	AJ 6	MOHAVE	2007010640	S29-T36N-R5W
74	AMC378001	AJ 65	MOHAVE	2007010630	S26-T36N-R5W
75	AMC378003	AJ 67	MOHAVE	2007010632	S26-T36N-R5W
76	AMC378004	AJ 68	MOHAVE	2007010633	S26-T36N-R5W
77	AMC378005	AJ 69	MOHAVE	2007010634	S26-T36N-R5W
78	AMC378006	AJ 70	MOHAVE	2007010635	S26-T36N-R5W
79	AMC378009	AK 1	MOHAVE	2007010641	S29-T36N-R5W S30-T36N-R5W
80	AMC378318	AK 29	MOHAVE	2007011747	S28-T36N-R5W
81	AMC378010	AK 3	MOHAVE	2007010642	S29-T36N-R5W
82	AMC378319	AK 31	MOHAVE	2007011748	S28-T36N-R5W
83	AMC378320	AK 33	MOHAVE	2007011749	S28-T36N-R5W
84	AMC378011	AK 5	MOHAVE	2007010643	S29-T36N-R5W
85	AMC368707	AM 28	MOHAVE	2006006859	S7-T36N-R5W
86	AMC373765	AT 1	MOHAVE	2006093196	S5-T35N-R6W
87	AMC373766	AT 2	MOHAVE	2006093197	S8-T35N-R6W
88	AMC379334	BC 119	MOHAVE	2007014276	S20-T38N-R4W S29-T38N-R4W
89	AMC379335	BC 120	MOHAVE	2007014277	S20-T38N-R4W
90	AMC379357	BE 107	MOHAVE	2007014299	S18-T38N-R4W
91	AMC379358	BE 108	MOHAVE	2007014300	S18-T38N-R4W
92	AMC379359	BE 109	MOHAVE	2007014301	S17-T38N-R4W S18-T38N-R4W
93	AMC379360	BE 110	MOHAVE	2007014302	S17-T38N-R4W S18-T38N-R4W
94	AMC378204	BE 44	MOHAVE	2007011113	S15-T38N-R5W
95	AMC378205	BE 46	MOHAVE	2007011114	S15-T38N-R5W
96	AMC380749	BE 48	MOHAVE	2007023862	S15-T38N-R5W

2014 MAINTENANCE FEE PAYMENT
 Claimant Name: PATRICK HILLARD

BLM
 Date
 Stamp

Count	AMC Number	Claim Name	County	Co Record	Sec-Twp-Rng
-------	------------	------------	--------	-----------	-------------

97	AMC380750	BE 50	MOHAVE	2007023863	S15-T38N-R5W
98	AMC378209	BF 24	MOHAVE	2007011118	S16-T38N-R5W S9-T38N-R5W
99	AMC378211	BF 26	MOHAVE	2007011120	S16-T38N-R5W S9-T38N-R5W
100	AMC378215	BF 34	MOHAVE	2007011124	S16-T38N-R5W S9-T38N-R5W
101	AMC378217	BF 36	MOHAVE	2007011126	S16-T38N-R5W S9-T38N-R5W
102	AMC378223	BF 42	MOHAVE	2007011132	S15-T38N-R5W S10-T38N-R5W
103	AMC378225	BF 44	MOHAVE	2007011134	S15-T38N-R5W S10-T38N-R5W
104	AMC380764	BF 47	MOHAVE	2007023865	S15-T38N-R5W
105	AMC380765	BF 49	MOHAVE	2007023866	S15-T38N-R5W
106	AMC380752	BF 7	MOHAVE	2007023995	S17-T38N-R5W
107	AMC380754	BF 9	MOHAVE	2007023997	S17-T38N-R5W
108	AMC379921	BG 101	MOHAVE	2007019733	S7-T38N-R4W
109	AMC379922	BG 103	MOHAVE	2007019734	S7-T38N-R4W
110	AMC379923	BG 105	MOHAVE	2007019735	S7-T38N-R4W
111	AMC381717	BG 109	MOHAVE	2007032393	S8-T38N-R4W
112	AMC380769	BG 11	MOHAVE	2007024005	S8-T38N-R5W
113	AMC381719	BG 111	MOHAVE	2007032395	S8-T38N-R4W
114	AMC378232	BG 23	MOHAVE	2007011138	S9-T38N-R5W
115	AMC378234	BG 25	MOHAVE	2007011140	S9-T38N-R5W
116	AMC378235	BG 26	MOHAVE	2007011141	S9-T38N-R5W
117	AMC378236	BG 27	MOHAVE	2007011142	S9-T38N-R5W
118	AMC378237	BG 28	MOHAVE	2007011143	S9-T38N-R5W
119	AMC378228	BG 3	MOHAVE	2007011149	S7-T38N-R5W S8-T38N-R5W
120	AMC378240	BG 41	MOHAVE	2007011146	S10-T38N-R5W
121	AMC378241	BG 43	MOHAVE	2007011147	S10-T38N-R5W
122	AMC378229	BG 5	MOHAVE	2007011150	S8-T38N-R5W
123	AMC378246	BG 60	MOHAVE	2007011105	S11-T38N-R5W
124	AMC378248	BG 62	MOHAVE	2007011107	S11-T38N-R5W
125	AMC380767	BG 9	MOHAVE	2007024003	S8-T38N-R5W
126	AMC379914	BG 93	MOHAVE	2007019726	S7-T38N-R4W
127	AMC379915	BG 94	MOHAVE	2007019727	S7-T38N-R4W
128	AMC379916	BG 95	MOHAVE	2007019728	S7-T38N-R4W

2014 MAINTENANCE FEE PAYMENT
 Claimant Name: PATRICK HILLARD

RECEIVED
 BLM AZ STATE OFFICE
 2013 AUG 26 P 1:14
 PHOENIX, ARIZONA
 BLM
 Date
 Stamp

Count	AMC Number	Claim Name	County	Co Record	Sec-Twp-Rng
-------	------------	------------	--------	-----------	-------------

129	AMC379917	BG 96	MOHAVE	2007019729	S7-T38N-R4W
130	AMC380783	BH 31	MOHAVE	2007023923	S9-T38N-R5W
131	AMC380785	BH 33	MOHAVE	2007023925	S9-T38N-R5W
132	AMC375958	BHT 1	MOHAVE	2006117857	S4-T35N-R5W
133	AMC375959	BHT 2	MOHAVE	2006117858	S4-T35N-R5W
134	AMC379573	BRC 11	MOHAVE	2007017236	S20-T39N-R3W
135	AMC379683	BRC 15	MOHAVE	2007018459	S29-T39N-R3W
136	AMC379685	BRC 17	MOHAVE	2007018461	S29-T39N-R3W
137	AMC379687	BRC 19	MOHAVE	2007018463	S29-T39N-R3W
138	AMC379688	BRC 20	MOHAVE	2007018464	S30-T39N-R3W
139	AMC379569	BRC 7	MOHAVE	2007017232	S20-T39N-R3W
140	AMC379571	BRC 9	MOHAVE	2007017234	S20-T39N-R3W
141	AMC374082	BTR 1	MOHAVE	2006092403	S3-T38N-R4W
142	AMC374083	BTR 2	MOHAVE	2006092404	S3-T38N-R4W
143	AMC381725	CA 11	MOHAVE	2007032406	S21-T38N-R4W
144	AMC381724	CA 9	MOHAVE	2007032405	S20-T38N-R4W
145	AMC379420	CD 19	MOHAVE	2007015274	S9-T38N-R4W
146	AMC379421	CD 20	MOHAVE	2007015275	S9-T38N-R4W
147	AMC379422	CD 21	MOHAVE	2007015276	S9-T38N-R4W
148	AMC379423	CD 22	MOHAVE	2007015277	S9-T38N-R4W
149	AMC379427	CD 28	MOHAVE	2007015292	S9-T38N-R4W
150	AMC381727	CEN 10	MOHAVE	2007032399	S6-T38N-R3W S31-T39N-R3W
151	AMC379589	CF 20	MOHAVE	2007017208	S4-T38N-R4W
152	AMC379591	CF 22	MOHAVE	2007017210	S4-T38N-R4W
153	AMC379601	CG 45	MOHAVE	2007017194	S34-T39N-R4W
154	AMC379603	CG 47	MOHAVE	2007017196	S34-T39N-R4W
155	AMC379443	CI 28	MOHAVE	2007015260	S28-T39N-R4W
156	AMC379445	CI 30	MOHAVE	2007015262	S28-T39N-R4W
157	AMC373362	CP 1	MOHAVE	2006082025	S15-T36N-R4W
158	AMC379930	CP 10	MOHAVE	2007019742	S22-T36N-R4W
159	AMC379931	CP 11	MOHAVE	2007019743	S22-T36N-R4W
160	AMC379932	CP 12	MOHAVE	2007019744	S22-T36N-R4W

2014 MAINTENANCE FEE PAYMENT
 Claimant Name: PATRICK HILLARD

BLM
 Date
 Stamp

RECEIVED
 BLM AZ STATE OFFICE
 2014 AUG 26 P 1:14
 PHOENIX, ARIZONA

Count	AMC Number	Claim Name	County	Co Record	Sec-Twp-Rng
-------	------------	------------	--------	-----------	-------------

161	AMC373363	CP 2	MOHAVE	2006082026	S22-T36N-R4W
162	AMC379000	DG 3	COCONINO	3424813	S13-T39N-R3W S24-T39N-R3W
163	AMC379001	DG 4	COCONINO	3424814	S13-T39N-R3W
164	AMC380816	EA 33	MOHAVE	2007024033	S35-T37N-R6W S2-T36N-R6W
165	AMC380818	EA 35	MOHAVE	2007024035	S35-T37N-R6W
166	AMC380832	EB 18	MOHAVE	2007024018	S2-T36N-R6W S1-T36N-R6W
167	AMC380834	EB 20	MOHAVE	2007024020	S2-T36N-R6W S1-T36N-R6W
168	AMC380838	EB 39	MOHAVE	2007024043	S36-T37N-R6W S35-T37N-R6W
169	AMC380840	EB 41	MOHAVE	2007024045	S36-T37N-R6W S35-T37N-R6W
170	AMC380849	ED 10	MOHAVE	2007024049	S7-T36N-R5W
171	AMC380848	ED 8	MOHAVE	2007024048	S7-T36N-R5W
172	AMC380862	EE 7	MOHAVE	2007024052	S7-T36N-R5W
173	AMC380863	EE 9	MOHAVE	2007024053	S7-T36N-R5W
174	AMC380870	EG 10	MOHAVE	2007023891	S8-T36N-R5W S9-T36N-R5W
175	AMC380872	EG 12	MOHAVE	2007023893	S8-T36N-R5W S9-T36N-R5W
176	AMC380879	EH 11	MOHAVE	2007023900	S9-T36N-R5W
177	AMC380880	EH 13	MOHAVE	2007023901	S9-T36N-R5W
178	AMC380881	EH 15	MOHAVE	2007023902	S9-T36N-R5W S4-T36N-R5W
179	AMC380888	EH 50	MOHAVE	2007023877	S33-T37N-R5W S28-T37N-R5W
180	AMC380890	EH 52	MOHAVE	2007023879	S28-T37N-R5W
181	AMC380891	EI 5	MOHAVE	2007023906	S9-T36N-R5W
182	AMC380892	EI 7	MOHAVE	2007023907	S9-T36N-R5W
183	AMC380906	EK 30	MOHAVE	2007023985	S2-T36N-R5W
184	AMC380909	EK 39	MOHAVE	2007023975	S35-T37N-R5W S34-T37N-R5W
185	AMC380911	EK 41	MOHAVE	2007023977	S35-T37N-R5W S34-T37N-R5W
186	AMC379939	ER 3	MOHAVE	2007019717	S16-T36N-R4W
187	AMC379940	ER 4	MOHAVE	2007019718	S16-T36N-R4W
188	AMC380467	FA 42	MOHAVE	2007022955	S34-T38N-R6W
189	AMC380476	FA 60	MOHAVE	2007022964	S27-T38N-R6W
190	AMC380477	FA 62	MOHAVE	2007022965	S27-T38N-R6W
191	AMC380428	FA 77	MOHAVE	2007022916	S22-T38N-R6W S21-T38N-R6W
192	AMC380429	FA 79	MOHAVE	2007022917	S22-T38N-R6W S21-T38N-R6W

2014 MAINTENANCE FEE PAYMENT
 Claimant Name: PATRICK HILLARD

BLM
 Date
 Stamp

RECEIVED
 BLM AZ STATE OFFICE
 2013 AUG 26 P 1:11
 PHOENIX, ARIZONA

Count	AMC Number	Claim Name	County	Co Record	Sec-Twp-Rng
-------	------------	------------	--------	-----------	-------------

193	AMC380430	FA 81	MOHAVE	2007022918	S22-T38N-R6W S21-T38N-R6W
194	AMC380431	FA 83	MOHAVE	2007022919	S22-T38N-R6W S21-T38N-R6W
195	AMC380436	FA 88	MOHAVE	2007022924	S22-T38N-R6W
196	AMC380438	FA 90	MOHAVE	2007022926	S15-T38N-R6W S22-T38N-R6W
197	AMC380480	FB 41	MOHAVE	2007022968	S34-T38N-R6W
198	AMC380489	FB 59	MOHAVE	2007022977	S27-T38N-R6W
199	AMC380490	FB 61	MOHAVE	2007022978	S27-T38N-R6W
200	AMC381741	FD 39	MOHAVE	2007032419	S35-T38N-R6W
201	AMC381743	FD 41	MOHAVE	2007032421	S35-T38N-R6W
202	AMC381749	FD 47	MOHAVE	2007032427	S35-T38N-R6W
203	AMC381750	FD 48	MOHAVE	2007032428	S35-T38N-R6W S36-T38N-R6W
204	AMC381751	FD 49	MOHAVE	2007032429	S35-T38N-R6W
205	AMC381752	FD 50	MOHAVE	2007032430	S35-T38N-R6W S36-T38N-R6W
206	AMC380513	FD 63	MOHAVE	2007023001	S26-T38N-R6W
207	AMC380515	FD 65	MOHAVE	2007023003	S26-T38N-R6W
208	AMC380522	FD 72	MOHAVE	2007023010	S23-T38N-R6W S25-T38N-R6W S26-T38N-R6W S24-T38N-R6W
209	AMC380523	FD 73	MOHAVE	2007023011	S23-T38N-R6W
210	AMC380524	FD 74	MOHAVE	2007023012	S23-T38N-R6W S24-T38N-R6W
211	AMC380525	FD 75	MOHAVE	2007023013	S23-T38N-R6W
212	AMC380529	FD 79	MOHAVE	2007023017	S23-T38N-R6W
213	AMC380530	FD 80	MOHAVE	2007023018	S23-T38N-R6W S24-T38N-R6W
214	AMC380531	FD 81	MOHAVE	2007023019	S23-T38N-R6W
215	AMC380532	FD 82	MOHAVE	2007023020	S23-T38N-R6W S24-T38N-R6W
216	AMC380535	FD 85	MOHAVE	2007023023	S23-T38N-R6W
217	AMC380537	FD 87	MOHAVE	2007023025	S23-T38N-R6W
218	AMC381757	FE 33	MOHAVE	2007032435	S1-T37N-R6W
219	AMC381759	FE 35	MOHAVE	2007032437	S1-T37N-R6W S36-T38N-R6W
220	AMC380450	FE 90	MOHAVE	2007022938	S13-T38N-R6W S24-T38N-R6W
221	AMC380452	FE 92	MOHAVE	2007022940	S13-T38N-R6W
222	AMC380457	FF 80	MOHAVE	2007022945	S24-T38N-R6W S19-T38N-R6W
223	AMC380458	FF 82	MOHAVE	2007022946	S24-T38N-R6W S19-T38N-R6W

2014 MAINTENANCE FEE PAYMENT
 Claimant Name: PATRICK HILLARD

BLM
 Date
 Stamp

RECEIVED
 BLM AZ STATE OFFICE
 2013 AUG 26 P 1:14
 PHOENIX, ARIZONA

Count	AMC Number	Claim Name	County	Co Record	Sec-Twp-Rng
-------	------------	------------	--------	-----------	-------------

224	AMC380462	FG 79	MOHAVE	2007022950	S19-T38N-R5W
225	AMC380463	FG 81	MOHAVE	2007022951	S19-T38N-R5W
226	AMC380589	FH 23	MOHAVE	2007023077	S5-T37N-R5W S6-T37N-R5W
227	AMC380590	FH 24	MOHAVE	2007023078	S5-T37N-R5W
228	AMC380635	FK 17	MOHAVE	2007023123	S9-T37N-R5W
229	AMC380636	FK 18	MOHAVE	2007023124	S9-T37N-R5W S10-T37N-R5W
230	AMC380637	FK 19	MOHAVE	2007023125	S4-T37N-R5W
231	AMC381774	FT 30	MOHAVE	2007032390	S16-T38N-R4W
232	AMC381775	FT 31	MOHAVE	2007032391	S16-T38N-R4W
233	AMC381776	FT 32	MOHAVE	2007032392	S16-T38N-R4W
234	AMC380656	GG 10	MOHAVE	2007023144	S20-T38N-R4W
235	AMC380659	GG 13	MOHAVE	2007023147	S21-T38N-R4W S28-T38N-R4W
236	AMC380660	GG 14	MOHAVE	2007023148	S21-T38N-R4W
237	AMC380569	GG 28	MOHAVE	2007023057	S21-T38N-R4W
238	AMC380570	GG 29	MOHAVE	2007023058	S21-T38N-R4W S28-T38N-R4W S27-T38N-R4W S22-T38N-R4W
239	AMC380571	GG 30	MOHAVE	2007023059	S21-T38N-R4W S22-T38N-R4W
240	AMC380573	GG 32	MOHAVE	2007023061	S22-T38N-R4W
241	AMC380543	GG 43	MOHAVE	2007023031	S22-T38N-R4W S27-T38N-R4W
242	AMC380544	GG 44	MOHAVE	2007023032	S22-T38N-R4W
243	AMC380547	GG 47	MOHAVE	2007023035	S23-T38N-R4W S22-T38N-R4W S27-T38N-R4W S26-T38N-R4W
244	AMC380548	GG 48	MOHAVE	2007023036	S23-T38N-R4W S22-T38N-R4W
245	AMC380549	GG 49	MOHAVE	2007023037	S23-T38N-R4W S26-T38N-R4W
246	AMC380550	GG 50	MOHAVE	2007023038	S23-T38N-R4W
247	AMC380551	GG 51	MOHAVE	2007023039	S23-T38N-R4W S26-T38N-R4W
248	AMC380553	GG 53	MOHAVE	2007023041	S23-T38N-R4W S26-T38N-R4W
249	AMC372118	HAV 11	MOHAVE	2006061789	S33-T39N-R4W
250	AMC372119	HAV 12	MOHAVE	2006061790	S33-T39N-R4W
251	AMC372120	HAV 13	MOHAVE	2006061791	S33-T39N-R4W
252	AMC372121	HAV 14	MOHAVE	2006061792	S33-T39N-R4W
253	AMC372149	HAV 42	MOHAVE	2006061820	S33-T39N-R4W
254	AMC372150	HAV 43	MOHAVE	2006061821	S33-T39N-R4W

2014 MAINTENANCE FEE PAYMENT
 Claimant Name: PATRICK HILLARD

BLM
 Date
 Stamp

PHOENIX, ARIZONA
 2013 AUG 26
 RECEIVED
 BLM AZ STATE OFFICE
 P 1:14

Count	AMC Number	Claim Name	County	Co Record	Sec-Twp-Rng
255	AMC372151	HAV 44	MOHAVE	2006061822	S33-T39N-R4W
256	AMC372112	HAV 5	MOHAVE	2006061783	S34-T39N-R4W
257	AMC372113	HAV 6	MOHAVE	2006061784	S34-T39N-R4W
258	AMC372114	HAV 7	MOHAVE	2006061785	S34-T39N-R4W
259	AMC372115	HAV 8	MOHAVE	2006061786	S34-T39N-R4W
260	AMC375614	HH 3	MOHAVE	2006113464	S28-T36N-R5W
261	AMC375616	HH 5	MOHAVE	2006113466	S28-T36N-R5W
262	AMC375617	HH 6	MOHAVE	2006113467	S28-T36N-R5W S33-T36N-R5W
263	AMC375618	HH 7	MOHAVE	2006113468	S28-T36N-R5W S29-T36N-R5W
264	AMC375619	HH 8	MOHAVE	2006113469	S28-T36N-R5W S29-T36N-R5W S32-T36N-R5W S33-T36N-R5W
265	AMC375113	JH 2	MOHAVE	2006116750	S31-T36N-R4W
266	AMC375114	JH 3	MOHAVE	2006116751	S31-T36N-R4W
267	AMC379607	LCF 1	MOHAVE	2007017200	S20-T35N-R5W
268	AMC379608	LCF 2	MOHAVE	2007017201	S20-T35N-R5W
269	AMC379609	LCF 3	MOHAVE	2007017202	S20-T35N-R5W
270	AMC379385	LR 1	MOHAVE	2007015873	S31-T36N-R5W
271	AMC378024	LR 11	MOHAVE	2007010644	S30-T36N-R5W
272	AMC378025	LR 12	MOHAVE	2007010645	S30-T36N-R5W
273	AMC379395	LR 19	MOHAVE	2007015883	S31-T36N-R5W
274	AMC379396	LR 20	MOHAVE	2007015884	S31-T36N-R5W
275	AMC379397	LR 21	MOHAVE	2007015885	S31-T36N-R5W
276	AMC379398	LR 22	MOHAVE	2007015886	S30-T36N-R5W
277	AMC379399	LR 23	MOHAVE	2007015887	S30-T36N-R5W
278	AMC379401	LR 25	MOHAVE	2007015889	S30-T36N-R5W
279	AMC379402	LR 26	MOHAVE	2007015890	S30-T36N-R5W
280	AMC379403	LR 27	MOHAVE	2007015891	S30-T36N-R5W
281	AMC379405	LR 29	MOHAVE	2007015893	S30-T36N-R5W
282	AMC379387	LR 3	MOHAVE	2007015875	S31-T36N-R5W
283	AMC379407	LR 31	MOHAVE	2007015895	S25-T36N-R6W
284	AMC379408	LR 32	MOHAVE	2007015896	S25-T36N-R6W
285	AMC379409	LR 33	MOHAVE	2007015897	S25-T36N-R6W

Step

2014 MAINTENANCE FEE PAYMENT
 Claimant Name: PATRICK HILLARD

BLM
 Date
 Stamp

RECEIVED
 BLM AZ STATE OFFICE
 2013 AUG 26 P 1:14
 PHOENIX, ARIZONA

Count	AMC Number	Claim Name	County	Co Record	Sec-Twp-Rng
286	AMC379410	LR 34	MOHAVE	2007015898	S25-T36N-R6W S24-T36N-R6W
287	AMC379411	LR 35	MOHAVE	2007015899	S30-T36N-R5W
288	AMC379412	LR 36	MOHAVE	2007015900	S30-T36N-R5W S19-T36N-R5W
289	AMC379414	LR 38	MOHAVE	2007015902	S30-T36N-R5W S19-T36N-R5W
290	AMC379415	LR 39	MOHAVE	2007015903	S31-T36N-R6W S6-T35N-R5W
291	AMC379388	LR 4	MOHAVE	2007015876	S31-T36N-R5W S30-T36N-R5W
292	AMC379416	LR 40	MOHAVE	2007015904	S31-T36N-R5W S6-T35N-R5W
293	AMC379389	LR 5	MOHAVE	2007015877	S31-T36N-R5W
294	AMC379390	LR 6	MOHAVE	2007015878	S31-T36N-R5W S30-T36N-R5W
295	AMC379391	LR 7	MOHAVE	2007015879	S31-T36N-R5W
296	AMC379392	LR 8	MOHAVE	2007015880	S31-T36N-R5W S30-T36N-R5W
297	AMC375634	MRH 1	MOHAVE	2006113438	S34-T36N-R5W
298	AMC375635	MRH 2	MOHAVE	2006113439	S34-T36N-R5W
299	AMC379611	OLY 10	MOHAVE	2007017176	S7-T35N-R4W
300	AMC379612	OLY 11	MOHAVE	2007017177	S7-T35N-R4W
301	AMC379610	OLY 9	MOHAVE	2007017175	S7-T35N-R4W
302	AMC379710	QWP 1	MOHAVE	2007018465	S20-T36N-R4W
303	AMC379711	QWP 2	MOHAVE	2007018466	S20-T36N-R4W
304	AMC379712	QWP 3	MOHAVE	2007018467	S20-T36N-R4W
305	AMC379713	QWP 4	MOHAVE	2007018468	S20-T36N-R4W
306	AMC379714	QWP 5	MOHAVE	2007018469	S20-T36N-R4W
307	AMC379616	RCA 1	MOHAVE	2007017213	S21-T36N-R5W
308	AMC379617	RCA 2	MOHAVE	2007017214	S21-T36N-R5W
309	AMC379618	RCA 3	MOHAVE	2007017215	S16-T36N-R5W
310	AMC379619	RCA 4	MOHAVE	2007017216	S16-T36N-R5W
311	AMC373378	RDG 1	MOHAVE	2006082041	S9-T36N-R4W
312	AMC373379	RDG 2	MOHAVE	2006082042	S16-T36N-R4W
313	AMC375975	RLF 3	MOHAVE	2006117865	S32-T36N-R5W
314	AMC375976	RLF 4	MOHAVE	2006117866	S31-T36N-R5W
315	AMC375977	RLF 5	MOHAVE	2006117867	S32-T36N-R5W
316	AMC379418	RLF 6	MOHAVE	2007015871	S31-T35N-R5W
317	AMC379419	RLF 7	MOHAVE	2007015872	S31-T35N-R5W

2014 MAINTENANCE FEE PAYMENT
 Claimant Name: PATRICK HILLARD

BLM
 Date
 Stamp

RECEIVED
 BLM AZ STATE OFFICE
 2013 AUG 26 P 11:14
 PHOENIX, ARIZONA

Count	AMC Number	Claim Name	County	Co Record	Sec-Twp-Rng
-------	------------	------------	--------	-----------	-------------

318	AMC367002	RM 3	MOHAVE	2005086078	S6-T37N-R4W
319	AMC367003	RM 4	MOHAVE	2005086079	S6-T37N-R4W
320	AMC366091	ROCK 1	MOHAVE	2005044402	S28-T39N-R3W
321	AMC366092	ROCK 2	MOHAVE	2005044403	S28-T39N-R3W
322	AMC366093	ROCK 3	MOHAVE	2005044404	S28-T39N-R3W
323	AMC366094	ROCK 4	MOHAVE	2005044405	S28-T39N-R3W
324	AMC366095	ROCK 5	MOHAVE	2005044406	S28-T39N-R3W
325	AMC366096	ROCK 6	MOHAVE	2005044407	S28-T39N-R3W
326	AMC373504	SH 14	MOHAVE	2006085943	S21-T39N-R4W
327	AMC373505	SH 15	MOHAVE	2006085944	S21-T39N-R4W
328	AMC380974	SH 22	MOHAVE	2007023933	S21-T39N-R4W
329	AMC380975	SH 23	MOHAVE	2007023934	S21-T39N-R4W S28-T39N-R4W
330	AMC375122	SPG 1	MOHAVE	2006116759	S25-T37N-R4W
331	AMC375123	SPG 2	MOHAVE	2006116760	S25-T37N-R4W
332	AMC375124	SPG 3	MOHAVE	2006116761	S25-T37N-R4W
333	AMC379625	SS 10	MOHAVE	2007017184	S6-T35N-R4W
334	AMC379623	SS 8	MOHAVE	2007017182	S6-T35N-R4W
335	AMC379624	SS 9	MOHAVE	2007017183	S6-T35N-R4W
336	AMC375125	STH 1	MOHAVE	2006116762	S20-T36N-R4W
337	AMC380976	STH 3	MOHAVE	2007024062	S20-T36N-R4W
338	AMC380977	STH 4	MOHAVE	2007024063	S20-T36N-R4W
339	AMC380978	STH 5	MOHAVE	2007024064	S20-T36N-R4W
340	AMC378055	SVN 102	MOHAVE	2007010775	S23-T38N-R5W S24-T38N-R5W
341	AMC378057	SVN 104	MOHAVE	2007010777	S23-T38N-R5W S24-T38N-R5W
342	AMC378076	SVN 123	MOHAVE	2007010796	S13-T38N-R5W S24-T38N-R5W S18-T38N-R4W
343	AMC378078	SVN 125	MOHAVE	2007010798	S24-T38N-R5W S19-T38N-R4W
344	AMC371662	SVN 16	MOHAVE	2006047679	S13-T38N-R5W
345	AMC371663	SVN 17	MOHAVE	2006047680	S13-T38N-R5W
346	AMC371677	SVN 31	MOHAVE	2006047694	S13-T38N-R5W
347	AMC373822	SVN 55	MOHAVE	2006093253	S14-T38N-R5W
348	AMC373839	SVN 72	MOHAVE	2006093270	S14-T38N-R5W
349	AMC378026	SVN 73	MOHAVE	2007010746	S14-T38N-R5W

2014 MAINTENANCE FEE PAYMENT
 Claimant Name: PATRICK HILLARD

BLM
 Date
 Stamp

RECEIVED
 BLM AZ STATE OFFICE
 2013 AUG 26 P 1:14
 PHOENIX, ARIZONA

Count	AMC Number	Claim Name	County	Co Record	Sec-Twp-Rng
-------	------------	------------	--------	-----------	-------------

350	AMC37802Z	SVN 74	MOHAVE	2007010747	S14-T38N-R5W
351	AMC378042	SVN 89	MOHAVE	2007010762	S14-T38N-R5W
352	AMC369664	TG 10	MOHAVE	2006020946	S30-T38N-R4W
353	AMC369670	TG 16	MOHAVE	2006020952	S30-T38N-R4W
354	AMC369671	TG 17	MOHAVE	2006020953	S30-T38N-R4W
355	AMC369662	TG 8	MOHAVE	2006020944	S30-T38N-R4W
356	AMC370019	TR 22	MOHAVE	2006021005	S26-T38N-R5W
357	AMC370020	TR 23	MOHAVE	2006021006	S26-T38N-R5W
358	AMC375127	TU 1	MOHAVE	2006116764	S24-T36N-R5W
359	AMC375128	TU 2	MOHAVE	2006116765	S25-T36N-R5W
360	AMC375978	TWO 1	MOHAVE	2006117847	S11-T37N-R6W
361	AMC379715	TWO 11	MOHAVE	2007018430	S14-T37N-R6W
362	AMC379716	TWO 12	MOHAVE	2007018431	S14-T37N-R6W
363	AMC379717	TWO 13	MOHAVE	2007018432	S14-T37N-R6W
364	AMC379718	TWO 14	MOHAVE	2007018433	S14-T37N-R6W
365	AMC380979	WB 1	MOHAVE	2007023929	S11-T36N-R4W
366	AMC380980	WB 2	MOHAVE	2007023930	S11-T36N-R4W
367	AMC383152	WB 23	MOHAVE	2007045286	S22-T38N-R5W
368	AMC368259	YS 5	MOHAVE	2005109385	S17-T38N-R5W
369	AMC368260	YS 6	MOHAVE	2005109386	S17-T38N-R5W
370	AMC379386	LR 2	MOHAVE	2007015874	S31-T36N-R5W S30-T36N-R5W
371	AMC379294	AB 52	MOHAVE	2007014322	S22-T35N-R5W S15-T35N-R5W
372	AMC379295	AB 53	MOHAVE	2007014323	S23-T35N-R5W
373	AMC379296	AB 55	MOHAVE	2007014324	S23-T35N-R5W
374	AMC377880	AB 68	MOHAVE	2007010680	S23-T35N-R5W S14-T35N-R5W
375	AMC377881	AB 70	MOHAVE	2007010681	S23-T35N-R5W S14-T35N-R5W S13-T35N-R5W S24-T35N-R5W
376	AMC377882	AB 72	MOHAVE	2007010682	S24-T35N-R5W S13-T35N-R5W

Duplicate
 Duplicate
 Duplicate
 Dup
 Dup
 Dup

**United States Department of the Interior
Bureau of Land Management
LANDS/RECREATION & PLANNING
ONE N CENTRAL AVE
PHOENIX, AZ 85004 -2203
Phone: 602-417-9200**

Receipt

No: 2865857

Transaction #: 2951758	
Date of Transaction: 08/27/2013	
CUSTOMER:	
QUATERRA ALASKA INC 2182 S DOVER WAY LAKEWOOD, CO 80227-2314 US	

LINE #	QTY	DESCRIPTION	REMARKS	UNIT PRICE	TOTAL
1	1.00	LOCATABLE MINERALS / MINING CLAIMS-NOT NEW-UNADJUD, ONE AUTH NO. ONLY / MINING CLAIM MONEY RECEIVED CASES: AMC379294/\$70840.00	MAINT FEE PYMNT (506) 2014	- n/a -	70840.00
TOTAL:					\$70,840.00

PAYMENT INFORMATION			
1	AMOUNT:	70840.00	POSTMARKED: 08/24/2013
	TYPE:	CHECK	RECEIVED: 08/26/2013
	CHECK NO:	1404	
	NAME:	QUATERRA ALASKA INC PO BOX 388 KANAB UT 84741 US	

REMARKS

This receipt was generated by the automated BLM Collections and Billing System and is a paper representation of a portion of the official electronic record contained therein.

Authorized Date 11/04/2013

AZ BLM REFUND FOR \$840 TO QUATERRA ALASKA INC
Instructions to Accounts DUPLICATE PAYMENTS ON AMC379294 PAYMENT. RECEIPT
#2865857, CONTACT TONY SMITH AT 602-417-9355

Login ID 203

Entry Date 11/04/2013

Total Amount \$840.00

Duplicates 379294 } \$840
295 }
296 } Refund
#2865857 377880 }
881 }
882 }

codes entered. If money ^{also} won't earn -
earn behind the scenes.
+ 840 behind scenes

LEAD CASEFILES:

RECEIPT No - 2636905

FILED BY - QUATERRA ALASKA INC.

364334	369650	378183
364354	369673	378256
364456	369969	378359
364680	370886	378950
364752	370965	378995
365098	371449	379278
365295	371589	379364
365929	371647	379420
366076	372108	379563
366091	372197	379681
366274	372514	379907
366735	372869	380426
366988	373362	380735
367055	373491	381698
367675	373765	381714
367871	373765	381882
368240	374082	383111
368379	375112	384443
368423	375604	385606
368636	375958	389953
368688	376338	393692
368813	377098	416896
369489	377228	
	377880	

ENTERED IN COMPUTER

RE 9.6.12



Judy M. Pratt
 Quaterra Alaska Inc.
 2182 S. Dover Way
 Lakewood, CO 80227
 (303) 763-9401
 jmpratt@quaterra.com

Bureau of Land Management
 Arizona State Office
 One North Central Avenue
 Suite 800
 Phoenix, AZ 85004-4427

RECEIVED
 BLM AZ STATE OFFICE
 2012 AUG 21 A 11:41
 PHOENIX, ARIZONA

August 15, 2012

Enclosed are six packets containing Maintenance Fee Payment forms and a check to cover the combined maintenance costs which are due by Sept 1, 2012.


The packets contain information for the following:

		Claims	Filing Cost
1	Owner: Patrick Hillard	812	113,680
2	Owner: North Exploration LLC	69	9,660
3	Owner: Quaterra Alaska (Burn claims)	47	6,580
4	Owner: NuStar Exploration LLC	18	2,520
5	Owner: Quaterra Alaska	62	8,680
		1,008	\$ 141,120

These documents are being filed on behalf of the owners listed above.

Please return the recorded documents and receipt to me at 2182 S. Dover Way, Lakewood, CO 80227.

Thank you,


 Judy M. Pratt



ENTERED IN COMPUTER

RE 9.6.12

2013 MAINTENANCE FEE PAYMENT

Claimant Name: **Patrick Hillard**

Address: **Box 388**

City: **Kanab** State: **UT** Zip: **84741**

Telephone: **303-763-9401**

E-mail address: **jmpratt@quaterra.com**

Signature: *Judy M Pratt, agent*

RECEIVED BLM AZ STATE OFFICE	2012 AUG 21 A 11:41	PHOENIX, ARIZONA
BLM Date Stamp		

CLAIMS AS SHOWN IN ATTACHED LISTING

No. of claims: <u>812</u> x \$140 = <u>\$113,680.00</u>
Check No: <u>1273</u> Init. <u>A.H.</u>
Receipt No.: <u>2636905</u>
For BLM Use Only

2013 MAINTENANCE FEE PAYMENT
 Claimant Name: PATRICK HILLARD

RECEIVED
 BLM AZ STATE OFFICE
 2012 AUG 21 A 11:11
 PHOENIX, ARIZONA
 BLM
 Date
 Stamp

Count	AMC Number	Claim Name	County	Co Record	Sec-Twp-Rng
-------	------------	------------	--------	-----------	-------------

1	AMC366091	ROCK 1	Mohave	2005044402	S28-T39N-R3W
2	AMC366092	ROCK 2	Mohave	2005044403	S28-T39N-R3W
3	AMC366093	ROCK 3	Mohave	2005044404	S28-T39N-R3W
4	AMC366094	ROCK 4	Mohave	2005044405	S28-T39N-R3W
5	AMC366095	ROCK 5	Mohave	2005044406	S28-T39N-R3W
6	AMC366096	ROCK 6	Mohave	2005044407	S28-T39N-R3W
7	AMC366988	AM 1	Mohave	2005109933	S8-T36N-R5W
8	AMC366989	AM 2	Mohave	2005109934	S8-T36N-R5W
9	AMC366991	AM 4	Mohave	2005109936	S8-T36N-R5W
10	AMC366992	AM 5	Mohave	2005109937	S8-T36N-R5W
11	AMC367000	RM 1	Mohave	2005086076	S6-T37N-R4W
12	AMC367001	RM 2	Mohave	2005086077	S6-T37N-R4W
13	AMC367002	RM 3	Mohave	2005086078	S6-T37N-R4W
14	AMC367003	RM 4	Mohave	2005086079	S6-T37N-R4W
15	AMC367006	SUN 3	Mohave	2005086082	S11-T36N-R5W
16	AMC367007	SUN 4	Mohave	2005086083	S11-T36N-R5W
17	AMC367008	SUN 5	Mohave	2005086084	S11-T36N-R5W
18	AMC368243	H5-2	Mohave	2005109394	S35-T37N-R5W
19	AMC368244	H5-3	Mohave	2005109395	S35-T37N-R5W
20	AMC368259	YS 5	Mohave	2005109385	S17-T38N-R5W
21	AMC368260	YS 6	Mohave	2005109386	S17-T38N-R5W
22	AMC368688	LHR 1	Mohave	2006006840	S9-T37N-R6W
23	AMC368689	LHR 2	Mohave	2006006841	S9-T37N-R6W
24	AMC368706	AM 27	Mohave	2006006858	S7-T36N-R5W
25	AMC368707	AM 28	Mohave	2006006859	S7-T36N-R5W
26	AMC369650	AM 29	Mohave	2006020932	S8-T36N-R5W
27	AMC369662	TG 8	Mohave	2006020944	S30-T38N-R4W
28	AMC369664	TG 10	Mohave	2006020946	S30-T38N-R4W
29	AMC369666	TG 12	Mohave	2006020948	S30-T38N-R4W
30	AMC369670	TG 16	Mohave	2006020952	S30-T38N-R4W
31	AMC369671	TG 17	Mohave	2006020953	S30-T38N-R4W
32	AMC369969	OLY 1	Mohave	2006020955	S7-T35N-R4W

2013 MAINTENANCE FEE PAYMENT
 Claimant Name: PATRICK HILLARD

RECEIVED
 BLM AZ STATE OFFICE
 2012 AUG 21 A 11:
 PHOENIX, ARIZONA

BLM
 Date
 Stamp

Count	AMC Number	Claim Name	County	Co Record	Sec-Twp-Rng
-------	------------	------------	--------	-----------	-------------

33	AMC369974	TC 1	Mohave	2006020960	S24-T38N-R5W
34	AMC369975	TC 2	Mohave	2006020961	S24-T38N-R5W
35	AMC370001	TR 4	Mohave	2006020987	S26-T38N-R5W
36	AMC370003	TR 6	Mohave	2006020989	S26-T38N-R5W
37	AMC370005	TR 8	Mohave	2006020991	S26-T38N-R5W
38	AMC370018	TR 21	Mohave	2006021004	S26-T38N-R5W
39	AMC370019	TR 22	Mohave	2006021005	S26-T38N-R5W
40	AMC370020	TR 23	Mohave	2006021006	S26-T38N-R5W
41	AMC370983	KT 9	Mohave	2006034484	S29-T38N-R5W
42	AMC370985	KT 11	Mohave	2006034486	S29-T38N-R5W
43	AMC370989	KT 15	Mohave	2006034490	S28-T38N-R5W
44	AMC370990	KT 16	Mohave	2006034491	S28-T38N-R5W
45	AMC371010	KT 36	Mohave	2006034511	S28-T38N-R5W
46	AMC371012	KT 38	Mohave	2006034513	S28-T38N-R5W
47	AMC371014	KT 40	Mohave	2006034515	S33-T38N-R5W
48	AMC371017	KT 43	Mohave	2006034518	S33-T38N-R5W
49	AMC371019	SW 1	Mohave	2006034520	S6-T39N-R3W
50	AMC371020	SW 2	Mohave	2006034521	S6-T39N-R3W
51	AMC371021	SW 3	Mohave	2006034522	S6-T39N-R3W
52	AMC371022	SW 4	Mohave	2006034523	S6-T39N-R3W
53	AMC371023	SW 5	Mohave	2006034524	S6-T39N-R3W
54	AMC371024	SW 6	Mohave	2006034525	S6-T39N-R3W
55	AMC371025	SW 7	Mohave	2006034526	S6-T39N-R3W
56	AMC371026	SW 8	Mohave	2006034527	S6-T39N-R3W
57	AMC371591	JJ 3	Mohave	2006047608	S12-T35N-R6W
58	AMC371592	JJ 4	Mohave	2006047609	S13-T35N-R6W
59	AMC371593	JJ 5	Mohave	2006047610	S12-T35N-R6W
60	AMC371594	JJ 6	Mohave	2006047611	S13-T35N-R6W
61	AMC371595	JJ 7	Mohave	2006047612	S11-T35N-R6W
62	AMC371596	JJ 8	Mohave	2006047613	S14-T35N-R6W
63	AMC371597	JJ 9	Mohave	2006047614	S11-T35N-R6W
64	AMC371598	JJ 10	Mohave	2006047615	S14-T35N-R6W

2013 MAINTENANCE FEE PAYMENT
 Claimant Name: PATRICK HILLARD

BLM
 Date
 Stamp

RECEIVED
 BLM AZ STATE OFFICE
 PHOENIX, ARIZONA
 2012 AUG 21 A 11:11

Count	AMC Number	Claim Name	County	Co Record	Sec-Twp-Rng
65	AMC371600	JJ 12	Mohave	2006047617	S14-T35N-R6W
66	AMC371603	JJ 15	Mohave	2006047620	S14-T35N-R6W
67	AMC371604	JJ 16	Mohave	2006047621	S14-T35N-R6W
68	AMC371605	JJ 17	Mohave	2006047622	S14-T35N-R6W
69	AMC371622	CLR 1	Mohave	2006047639	S14-T36N-R6W
70	AMC371623	CLR 2	Mohave	2006047640	S14-T36N-R6W
71	AMC371624	CLR 3	Mohave	2006047641	S14-T36N-R6W
72	AMC371625	CLR 4	Mohave	2006047642	S14-T36N-R6W
73	AMC371662	SVN 16	Mohave	2006047679	S13-T38N-R5W
74	AMC371663	SVN 17	Mohave	2006047680	S13-T38N-R5W
75	AMC371675	SVN 29	Mohave	2006047692	S13-T38N-R5W
76	AMC371676	SVN 30	Mohave	2006047693	S13-T38N-R5W
77	AMC371677	SVN 31	Mohave	2006047694	S13-T38N-R5W
78	AMC371678	SVN 32	Mohave	2006047695	S13-T38N-R5W
79	AMC371680	SVN 34	Mohave	2006047697	S13-T38N-R5W
80	AMC372112	HAV 5	Mohave	2006061783	S34-T39N-R4W
81	AMC372113	HAV 6	Mohave	2006061784	S34-T39N-R4W
82	AMC372114	HAV 7	Mohave	2006061785	S34-T39N-R4W
83	AMC372115	HAV 8	Mohave	2006061786	S34-T39N-R4W
84	AMC372118	HAV 11	Mohave	2006061789	S33-T39N-R4W
85	AMC372119	HAV 12	Mohave	2006061790	S33-T39N-R4W
86	AMC372120	HAV 13	Mohave	2006061791	S33-T39N-R4W
87	AMC372121	HAV 14	Mohave	2006061792	S33-T39N-R4W
88	AMC372149	HAV 42	Mohave	2006061820	S33-T39N-R4W
89	AMC372150	HAV 43	Mohave	2006061821	S33-T39N-R4W
90	AMC372151	HAV 44	Mohave	2006061822	S33-T39N-R4W
91	AMC372161	DT 10	Mohave	2006061711	S6-T37N-R3W
92	AMC372167	DT 16	Mohave	2006061717	S7-T37N-R3W
93	AMC372168	DT 17	Mohave	2006061718	S7-T37N-R3W
94	AMC372169	DT 18	Mohave	2006061719	S7-T37N-R3W
95	AMC372198	HT 2	Mohave	2006061748	S15-T35N-R5W
96	AMC372200	HT 4	Mohave	2006061750	S15-T35N-R5W

2013 MAINTENANCE FEE PAYMENT
 Claimant Name: PATRICK HILLARD

BLM
 Date
 Stamp

RECEIVED
 BLM AZ STATE OFFICE
 2012 AUG 21
 PHOENIX, ARIZONA

Count	AMC Number	Claim Name	County	Co Record	Sec-Twp-Rng
97	AMC372202	HT 6	Mohave	2006061752	S16-T35N-R5W
98	AMC372204	HT 8	Mohave	2006061754	S16-T35N-R5W
99	AMC372206	HT 10	Mohave	2006061756	S16-T35N-R5W
100	AMC372213	HT 17	Mohave	2006061763	S15-T35N-R5W
101	AMC372215	HT 19	Mohave	2006061765	S15-T35N-R5W
102	AMC372216	HT 20	Mohave	2006061766	S22-T35N-R5W
103	AMC372217	HT 21	Mohave	2006061767	S16-T35N-R5W
104	AMC372218	HT 22	Mohave	2006061768	S21-T35N-R5W
105	AMC372219	HT 23	Mohave	2006061769	S16-T35N-R5W
106	AMC372221	HT 25	Mohave	2006061771	S16-T35N-R5W
107	AMC372520	PB 7	Mohave	2006084665	S6-T35N-R4W
108	AMC372522	PB 9	Mohave	2006084667	S7-T35N-R4W
109	AMC372524	PB 11	Mohave	2006084669	S7-T35N-R4W
110	AMC373362	CP 1	Mohave	2006082025	S15-T36N-R4W
111	AMC373363	CP 2	Mohave	2006082026	S22-T36N-R4W
112	AMC373364	CP 3	Mohave	2006082027	S22-T36N-R4W
113	AMC373378	RDG 1	Mohave	2006082041	S9-T36N-R4W
114	AMC373379	RDG 2	Mohave	2006082042	S16-T36N-R4W
115	AMC373382	YEA 1	Mohave	2006082045	S10-T36N-R4W
116	AMC373383	YEA 2	Mohave	2006082046	S10-T36N-R4W
117	AMC373384	YEA 3	Mohave	2006082047	S15-T36N-R4W
118	AMC373385	YEA 4	Mohave	2006082048	S15-T36N-R4W
119	AMC373386	YEA 5	Mohave	2006082049	S15-T36N-R4W
120	AMC373387	YEA 6	Mohave	2006082050	S15-T36N-R4W
121	AMC373491	ATE 1	Mohave	2006085930	S8-T37N-R4W
122	AMC373492	ATE 2	Mohave	2006085931	S8-T37N-R4W
123	AMC373493	ATE 3	Mohave	2006085932	S8-T37N-R4W
124	AMC373494	ATE 4	Mohave	2006085933	S17-T37N-R4W
125	AMC373495	ATE 5	Mohave	2006085934	S17-T37N-R4W
126	AMC373496	ATE 6	Mohave	2006085935	S17-T37N-R4W
127	AMC373504	SH 14	Mohave	2006085943	S21-T39N-R4W
128	AMC373505	SH 15	Mohave	2006085944	S21-T39N-R4W

2013 MAINTENANCE FEE PAYMENT
 Claimant Name: PATRICK HILLARD

RECEIVED
 BLM AZ STATE OFFICE
 2012 AUG 21 A 11:41
 PHOENIX, ARIZONA
 BLM
 Date
 Stamp

Count	AMC Number	Claim Name	County	Co Record	Sec-Twp-Rng
129	AMC373765	AT 1	Mohave	2006093196	S5-T35N-R6W
130	AMC373766	AT 2	Mohave	2006093197	S8-T35N-R6W
131	AMC373767	HAN 1	Mohave	2006093198	S16-T35N-R6W
132	AMC373768	HAN 2	Mohave	2006093199	S16-T35N-R6W
133	AMC373769	HAN 3	Mohave	2006093200	S16-T35N-R6W
134	AMC373774	CL 1	Mohave	2006093205	S18-T35N-R5W
135	AMC373775	CL 2	Mohave	2006093206	S18-T35N-R5W
136	AMC373776	CL 3	Mohave	2006093207	S13-T35N-R6W
137	AMC373777	CL 4	Mohave	2006093208	S13-T35N-R6W
138	AMC373778	CL 5	Mohave	2006093209	S13-T35N-R6W
139	AMC373779	CL 6	Mohave	2006093210	S13-T35N-R6W
140	AMC373780	CL 7	Mohave	2006093211	S13-T35N-R6W
141	AMC373781	CL 8	Mohave	2006093212	S13-T35N-R6W
142	AMC373782	CL 9	Mohave	2006093213	S13-T35N-R6W
143	AMC373783	CL 10	Mohave	2006093214	S13-T35N-R6W
144	AMC373817	SUN 6	Mohave	2006093248	S33-T36N-R5W
145	AMC373818	SUN 7	Mohave	2006093249	S11-T36N-R5W
146	AMC373822	SVN 55	Mohave	2006093253	S14-T38N-R5W
147	AMC373838	SVN 71	Mohave	2006093269	S14-T38N-R5W
148	AMC373839	SVN 72	Mohave	2006093270	S14-T38N-R5W
149	AMC374082	BTR 1	Mohave	2006092403	S3-T38N-R4W
150	AMC374083	BTR 2	Mohave	2006092404	S3-T38N-R4W
151	AMC374095	TRI 1	Mohave	2006092416	S19-T38N-R4W
152	AMC374096	TRI 2	Mohave	2006092417	S19-T38N-R4W
153	AMC374097	TRI 3	Mohave	2006092418	S19-T38N-R4W
154	AMC375112	JH 1	Mohave	2006116749	S31-T36N-R4W
155	AMC375113	JH 2	Mohave	2006116750	S31-T36N-R4W
156	AMC375114	JH 3	Mohave	2006116751	S31-T36N-R4W
157	AMC375120	RY 1	Mohave	2006116757	S36-T36N-R5W
158	AMC375121	RY 2	Mohave	2006116758	S36-T36N-R5W
159	AMC375122	SPG 1	Mohave	2006116759	S25-T37N-R4W
160	AMC375123	SPG 2	Mohave	2006116760	S25-T37N-R4W

2013 MAINTENANCE FEE PAYMENT
 Claimant Name: PATRICK HILLARD

RECEIVED
 BLM AZ STATE OFFICE
 2012 AUG 21 AM 11:11
 PHOENIX, ARIZONA
 BLM
 Date
 Stamp

Count	AMC Number	Claim Name	County	Co Record	Sec-Type-Rng
161	AMC375124	SPG 3	Mohave	2006116761	S25-T37N-R4W
162	AMC375125	STH 1	Mohave	2006116762	S20-T36N-R4W
163	AMC375127	TU 1	Mohave	2006116764	S24-T36N-R5W
164	AMC375128	TU 2	Mohave	2006116765	S25-T36N-R5W
165	AMC375612	HH 1	Mohave	2006113462	S28-T36N-R5W
166	AMC375614	HH 3	Mohave	2006113464	S28-T36N-R5W
167	AMC375615	HH 4	Mohave	2006113465	S28-T36N-R5W S33-T36N-R5W
168	AMC375616	HH 5	Mohave	2006113466	S28-T36N-R5W
169	AMC375617	HH 6	Mohave	2006113467	S28-T36N-R5W S33-T36N-R5W
170	AMC375618	HH 7	Mohave	2006113468	S28-T36N-R5W S29-T36N-R5W
171	AMC375619	HH 8	Mohave	2006113469	S28-T36N-R5W S29-T36N-R5W S32-T36N-R5W S33-T36N-R5W
172	AMC375625	MD 6	Mohave	2006113451	S2-T37N-R5W S3-T37N-R5W
173	AMC375626	MD 7	Mohave	2006113452	S2-T37N-R5W
174	AMC375627	MD 8	Mohave	2006113453	S3-T37N-R5W
175	AMC375628	MD 9	Mohave	2006113454	S2-T37N-R5W S2-T37N-R5W
176	AMC375632	MER 1	Mohave	2006113436	S34-T36N-R5W
177	AMC375633	MER 2	Mohave	2006113437	S34-T36N-R5W
178	AMC375634	MRH 1	Mohave	2006113438	S34-T36N-R5W
179	AMC375635	MRH 2	Mohave	2006113439	S34-T36N-R5W
180	AMC375637	OSE 2	Mohave	2006113441	S18-T35N-R4W
181	AMC375638	OSE 3	Mohave	2006113442	S18-T35N-R4W
182	AMC375639	OSE 4	Mohave	2006113443	S18-T35N-R4W
183	AMC375640	OSE 5	Mohave	2006113444	S19-T35N-R4W
184	AMC375641	OSE 6	Mohave	2006113445	S19-T35N-R4W
185	AMC375958	BHT 1	Mohave	2006117857	S4-T35N-R5W
186	AMC375959	BHT 2	Mohave	2006117858	S4-T35N-R5W
187	AMC375971	RHT 1	Mohave	2006117853	S3-T35N-R5W
188	AMC375974	RLF 2	Mohave	2006117864	S31-T36N-R5W
189	AMC375975	RLF 3	Mohave	2006117865	S32-T36N-R5W
190	AMC375976	RLF 4	Mohave	2006117866	S31-T36N-R5W
191	AMC375977	RLF 5	Mohave	2006117867	S32-T36N-R5W
192	AMC375978	TWO 1	Mohave	2006117847	S11-T37N-R6W

2013 MAINTENANCE FEE PAYMENT
 Claimant Name: PATRICK HILLARD

BLM
 Date
 Stamp

RECEIVED
 BLM AZ STATE OFFICE
 2012 AUG 21 A 11: 11
 PHOENIX, ARIZONA

Count	AMC Number	Claim Name	County	Co Record	Sec-Twp-Rng
193	AMC376352	MFB 1	Mohave	2006120440	S12-T35N-R5W
194	AMC376353	MFB 2	Mohave	2006120441	S12-T35N-R5W
195	AMC376356	SS 4	Mohave	2006120446	S6-T35N-R4W
196	AMC377135	WON 3	Mohave	2007003083	S1-T38N-R5W S12-T38N-R5W
197	AMC377136	WON 4	Mohave	2007003084	S1-T38N-R5W S12-T38N-R5W
198	AMC377137	WON 5	Mohave	2007003085	S1-T38N-R5W
199	AMC377138	WON 6	Mohave	2007003086	S1-T38N-R5W
200	AMC377228	AH 14	Mohave	2007004029	S32-T36N-R5W
201	AMC377229	AH 16	Mohave	2007004030	S32-T36N-R5W
202	AMC377230	AH 18	Mohave	2007004031	S32-T36N-R5W
203	AMC377231	AI 13	Mohave	2007004032	S32-T36N-R5W
204	AMC377232	AI 15	Mohave	2007004033	S32-T36N-R5W
205	AMC377233	AI 17	Mohave	2007004034	S32-T36N-R5W
206	AMC377880	AB 68	Mohave	2007010680	S23-T35N-R5W S14-T35N-R5W
207	AMC377881	AB 70	Mohave	2007010681	S23-T35N-R5W S14-T35N-R5W S13-T35N-R5W S24-T35N-R5W
208	AMC377882	AB 72	Mohave	2007010682	S24-T35N-R5W S13-T35N-R5W
209	AMC377884	AB 74	Mohave	2007010684	S24-T35N-R5W S13-T35N-R5W
210	AMC377886	AB 76	Mohave	2007010686	S24-T35N-R5W S13-T35N-R5W
211	AMC377888	AB 78	Mohave	2007010688	S24-T35N-R5W S13-T35N-R5W
212	AMC377890	AB 80	Mohave	2007010690	S24-T35N-R5W S13-T35N-R5W
213	AMC377892	AB 82	Mohave	2007010692	S24-T35N-R5W S13-T35N-R5W
214	AMC377894	AB 84	Mohave	2007010694	S24-T35N-R5W S13-T35N-R5W
215	AMC377906	AC 73	Mohave	2007010706	S13-T35N-R5W
216	AMC377907	AC 75	Mohave	2007010707	S13-T35N-R5W
217	AMC377908	AC 77	Mohave	2007010708	S13-T35N-R5W
218	AMC377909	AC 79	Mohave	2007010709	S13-T35N-R5W
219	AMC377910	AC 81	Mohave	2007010710	S13-T35N-R5W
220	AMC377911	AC 83	Mohave	2007010711	S13-T35N-R5W
221	AMC377912	AC 85	Mohave	2007010712	S13-T35N-R5W
222	AMC377913	AC 87	Mohave	2007010713	S13-T35N-R5W S18-T35N-R4W
223	AMC377915	AC 91	Mohave	2007010715	S18-T35N-R4W
224	AMC377916	AC 93	Mohave	2007010716	S18-T35N-R4W

2013 MAINTENANCE FEE PAYMENT
 Claimant Name: PATRICK HILLARD

BLM
 Date
 Stamp

RECEIVED
 BLM AZ STATE OFFICE
 2012 AUG 21 A 11:41
 PHOENIX, ARIZONA

Count	AMC Number	Claim Name	County	Co Record	Sec-Twp-Rng
225	AMC377917	AC 95	Mohave	2007010717	S18-T35N-R4W
226	AMC377947	AF 53	Mohave	2007010601	S10-T35N-R5W S3-T35N-R5W S2-T35N-R5W S11-T35N-R5W
227	AMC377948	AF 55	Mohave	2007010602	S11-T35N-R5W S2-T35N-R5W
228	AMC377949	AF 57	Mohave	2007010603	S11-T35N-R5W S2-T35N-R5W
229	AMC377950	AE 72	Mohave	2007010604	S12-T35N-R5W
230	AMC377951	AE 74	Mohave	2007010605	S12-T35N-R5W
231	AMC377952	AE 75	Mohave	2007010606	S12-T35N-R5W
232	AMC377953	AE 76	Mohave	2007010607	S12-T35N-R5W
233	AMC377954	AE 77	Mohave	2007010608	S12-T35N-R5W
234	AMC377955	AE 78	Mohave	2007010609	S12-T35N-R5W
235	AMC377960	AF 19	Mohave	2007010614	S9-T35N-R5W S4-T35N-R5W
236	AMC377962	AF 21	Mohave	2007010616	S9-T35N-R5W S4-T35N-R5W
237	AMC377964	AF 23	Mohave	2007010618	S9-T35N-R5W S4-T35N-R5W
238	AMC377969	AH 4	Mohave	2007010647	S32-T36N-R5W
239	AMC377970	AH 6	Mohave	2007010648	S32-T36N-R5W
240	AMC377971	AH 8	Mohave	2007010649	S32-T36N-R5W
241	AMC377975	AI 11	Mohave	2007010653	S32-T36N-R5W
242	AMC377977	AI 16	Mohave	2007010655	S32-T36N-R5W S29-T36N-R5W
243	AMC377978	AI 18	Mohave	2007010656	S32-T36N-R5W S29-T36N-R5W
244	AMC377979	AI 19	Mohave	2007010657	S33-T36N-R5W
245	AMC377980	AI 21	Mohave	2007010658	S33-T36N-R5W
246	AMC377982	AI 62	Mohave	2007010623	S35-T36N-R5W S26-T36N-R5W
247	AMC377983	AI 63	Mohave	2007010624	S35-T36N-R5W
248	AMC377984	AI 64	Mohave	2007010625	S35-T36N-R5W S26-T36N-R5W
249	AMC377985	AI 65	Mohave	2007010626	S35-T36N-R5W
250	AMC377986	AI 66	Mohave	2007010627	S35-T36N-R5W S26-T36N-R5W
251	AMC377988	AI 68	Mohave	2007010629	S35-T36N-R5W S26-T36N-R5W
252	AMC377989	AJ 2	Mohave	2007010638	S29-T36N-R5W
253	AMC377990	AJ 4	Mohave	2007010639	S29-T36N-R5W
254	AMC377991	AJ 6	Mohave	2007010640	S29-T36N-R5W
255	AMC377994	AJ 15	Mohave	2007010661	S29-T36N-R5W
256	AMC377996	AJ 17	Mohave	2007010663	S29-T36N-R5W

2013 MAINTENANCE FEE PAYMENT
 Claimant Name: PATRICK HILLARD

BLM
 Date
 Stamp

PHOENIX, ARIZONA

2012 AUG 21 A 11:41

RECEIVED
 BLM AZ STATE OFFICE

Count	AMC Number	Claim Name	County	Co Record	Sec-Twp-Rng
257	AMC377999	AJ 22	Mohave	2007010666	S28-T36N-R5W
258	AMC378000	AJ 24	Mohave	2007010667	S28-T36N-R5W
259	AMC378001	AJ 65	Mohave	2007010630	S26-T36N-R5W
260	AMC378002	AJ 66	Mohave	2007010631	S26-T36N-R5W
261	AMC378003	AJ 67	Mohave	2007010632	S26-T36N-R5W
262	AMC378004	AJ 68	Mohave	2007010633	S26-T36N-R5W
263	AMC378005	AJ 69	Mohave	2007010634	S26-T36N-R5W
264	AMC378006	AJ 70	Mohave	2007010635	S26-T36N-R5W
265	AMC378009	AK 1	Mohave	2007010641	S29-T36N-R5W S30-T36N-R5W
266	AMC378010	AK 3	Mohave	2007010642	S29-T36N-R5W
267	AMC378011	AK 5	Mohave	2007010643	S29-T36N-R5W
268	AMC378014	AK 15	Mohave	2007010670	S29-T36N-R5W
269	AMC378016	AK 17	Mohave	2007010672	S29-T36N-R5W
270	AMC378024	LR 11	Mohave	2007010644	S30-T36N-R5W
271	AMC378025	LR 12	Mohave	2007010645	S30-T36N-R5W
272	AMC378026	SVN 73	Mohave	2007010746	S14-T38N-R5W
273	AMC378027	SVN 74	Mohave	2007010747	S14-T38N-R5W
274	AMC378028	SVN 75	Mohave	2007010748	S23-T38N-R5W S14-T35N-R5W
275	AMC378042	SVN 89	Mohave	2007010762	S14-T38N-R5W
276	AMC378054	SVN 101	Mohave	2007010774	S23-T38N-R5W
277	AMC378055	SVN 102	Mohave	2007010775	S23-T38N-R5W S24-T38N-R5W
278	AMC378056	SVN 103	Mohave	2007010776	S23-T38N-R5W
279	AMC378057	SVN 104	Mohave	2007010777	S23-T38N-R5W S24-T38N-R5W
280	AMC378061	SVN 108	Mohave	2007010781	S13-T38N-R5W S24-T38N-R5W
281	AMC378063	SVN 110	Mohave	2007010783	S24-T38N-R5W
282	AMC378076	SVN 123	Mohave	2007010796	S13-T38N-R5W S24-T38N-R5W S18-T38N-R4W
283	AMC378078	SVN 125	Mohave	2007010798	S24-T38N-R5W S19-T38N-R4W
284	AMC378194	BB 109	Mohave	2007011163	S29-T38N-R4W
285	AMC378195	BB 110	Mohave	2007011164	S29-T38N-R4W
286	AMC378196	BB 111	Mohave	2007011165	S29-T38N-R4W
287	AMC378197	BB 112	Mohave	2007011166	S29-T38N-R4W
288	AMC378198	BB 113	Mohave	2007011167	S29-T38N-R4W

2013 MAINTENANCE FEE PAYMENT
 Claimant Name: PATRICK HILLARD

BLM
 Date
 Stamp

RECEIVED
 BLM AZ STATE OFFICE
 2012 AUG 21 A 11: 11
 PHOENIX, ARIZONA

Count	AMC Number	Claim Name	County	Co Record	Sec-Twp-Rng
-------	------------	------------	--------	-----------	-------------

289	AMC378199	BB 114	Mohave	2007011168	S29-T38N-R4W
290	AMC378204	BE 44	Mohave	2007011113	S15-T38N-R5W
291	AMC378205	BE 46	Mohave	2007011114	S15-T38N-R5W
292	AMC378209	BF 24	Mohave	2007011118	S16-T38N-R5W S9-T38N-R5W
293	AMC378211	BF 26	Mohave	2007011120	S16-T38N-R5W S9-T38N-R5W
294	AMC378215	BF 34	Mohave	2007011124	S16-T38N-R5W S9-T38N-R5W
295	AMC378217	BF 36	Mohave	2007011126	S16-T38N-R5W S9-T38N-R5W
296	AMC378223	BF 42	Mohave	2007011132	S15-T38N-R5W S10-T38N-R5W
297	AMC378224	BF 43	Mohave	2007011133	S15-T38N-R5W
298	AMC378225	BF 44	Mohave	2007011134	S15-T38N-R5W S10-T38N-R5W
299	AMC378226	BF 45	Mohave	2007011135	S15-T38N-R5W
300	AMC378228	BG 3	Mohave	2007011149	S7-T38N-R5W S8-T38N-R5W
301	AMC378229	BG 5	Mohave	2007011150	S8-T38N-R5W
302	AMC378230	BG 7	Mohave	2007011151	S8-T38N-R5W
303	AMC378232	BG 23	Mohave	2007011138	S9-T38N-R5W
304	AMC378233	BG 24	Mohave	2007011139	S9-T38N-R5W
305	AMC378234	BG 25	Mohave	2007011140	S9-T38N-R5W
306	AMC378235	BG 26	Mohave	2007011141	S9-T38N-R5W
307	AMC378236	BG 27	Mohave	2007011142	S9-T38N-R5W
308	AMC378237	BG 28	Mohave	2007011143	S9-T38N-R5W
309	AMC378240	BG 41	Mohave	2007011146	S10-T38N-R5W
310	AMC378241	BG 43	Mohave	2007011147	S10-T38N-R5W
311	AMC378246	BG 60	Mohave	2007011105	S11-T38N-R5W
312	AMC378248	BG 62	Mohave	2007011107	S11-T38N-R5W
313	AMC378256	AF 33	Mohave	2007011799	S9-T35N-R5W
314	AMC378257	AF 34	Mohave	2007011800	S4-T35N-R5W
315	AMC378258	AF 35	Mohave	2007011801	S3-T35N-R5W
316	AMC378259	AF 36	Mohave	2007011802	S3-T35N-R5W
317	AMC378260	AF 37	Mohave	2007011803	S3-T35N-R5W
318	AMC378262	AG 36	Mohave	2007011768	S4-T35N-R5W
319	AMC378263	AG 38	Mohave	2007011769	S3-T35N-R5W
320	AMC378264	AG 40	Mohave	2007011770	S3-T35N-R5W

Entered

2013 MAINTENANCE FEE PAYMENT
 Claimant Name: PATRICK HILLARD

RECEIVED
 BLM AZ STATE OFFICE
 2012 AUG 21 A 11:41
 PHOENIX, ARIZONA
 BLM
 Date
 Stamp

Count	AMC Number	Claim Name	County	Co Record	Sec-Twp-Rng
321	AMC378265	AG 42	Mohave	2007011771	S3-T35N-R5W S34-T36N-R5W
322	AMC378267	AG 52	Mohave	2007011773	S3-T35N-R5W S34-T36N-R5W
323	AMC378268	AH 35	Mohave	2007011774	S33-T36N-R5W S34-T36N-R5W
324	AMC378269	AH 37	Mohave	2007011775	S34-T36N-R5W
325	AMC378270	AH 39	Mohave	2007011776	S34-T36N-R5W
326	AMC378271	AH 41	Mohave	2007011777	S34-T36N-R5W
327	AMC378272	AH 42	Mohave	2007011778	S34-T36N-R5W
328	AMC378273	AH 43	Mohave	2007011779	S34-T36N-R5W
329	AMC378274	AH 44	Mohave	2007011780	S34-T36N-R5W
330	AMC378275	AH 45	Mohave	2007011781	S34-T36N-R5W
331	AMC378276	AH 46	Mohave	2007011782	S34-T36N-R5W
332	AMC378278	AH 48	Mohave	2007011783	S34-T36N-R5W
333	AMC378281	AH 51	Mohave	2007011787	S34-T36N-R5W
334	AMC378282	AH 52	Mohave	2007011788	S34-T36N-R5W
335	AMC378283	AH 54	Mohave	2007011789	S35-T36N-R5W
336	AMC378284	AH 56	Mohave	2007011790	S35-T36N-R5W
337	AMC378287	AI 41	Mohave	2007011793	S34-T36N-R5W
338	AMC378288	AI 42	Mohave	2007011794	S34-T36N-R5W S27-T36N-R5W
339	AMC378289	AI 43	Mohave	2007011795	S34-T36N-R5W
340	AMC378290	AI 44	Mohave	2007011796	S34-T36N-R5W
341	AMC378291	AI 45	Mohave	2007011797	S34-T36N-R5W
342	AMC378292	AI 46	Mohave	2007011798	S34-T36N-R5W
343	AMC378293	AI 92	Mohave	2007011750	S31-T36N-R4W
344	AMC378294	AI 94	Mohave	2007011751	S30-T36N-R4W
345	AMC378295	AJ 26	Mohave	2007011740	S28-T36N-R5W
346	AMC378296	AJ 28	Mohave	2007011741	S28-T36N-R5W
347	AMC378297	AJ 30	Mohave	2007011742	S28-T36N-R5W
348	AMC378298	AJ 32	Mohave	2007011743	S28-T36N-R5W
349	AMC378299	AJ 34	Mohave	2007011744	S28-T36N-R5W
350	AMC378302	AJ 93	Mohave	2007011754	S30-T36N-R4W
351	AMC378303	AJ 94	Mohave	2007011755	S30-T36N-R4W
352	AMC378304	AJ 95	Mohave	2007011756	S30-T36N-R4W

2013 MAINTENANCE FEE PAYMENT
 Claimant Name: PATRICK HILLARD

BLM
 Date
 Stamp

RECEIVED
 BLM AZ STATE OFFICE
 2012 AUG 21 A 11:41
 PHOENIX, ARIZONA

Count	AMC Number	Claim Name	County	Co Record	Sec-Twp-Rng
353	AMC378305	AJ 96	Mohave	2007011757	S30-T36N-R4W
354	AMC378306	AJ 97	Mohave	2007011758	S30-T36N-R4W
355	AMC378307	AJ 98	Mohave	2007011759	S30-T36N-R4W
356	AMC378310	AJ 101	Mohave	2007011762	S30-T36N-R4W
357	AMC378311	AJ 102	Mohave	2007011763	S30-T36N-R4W
358	AMC378312	AJ 103	Mohave	2007011764	S30-T36N-R4W
359	AMC378313	AJ 104	Mohave	2007011765	S30-T36N-R4W
360	AMC378314	AJ 105	Mohave	2007011766	S30-T36N-R4W
361	AMC378315	AJ 106	Mohave	2007011767	S30-T36N-R4W
362	AMC378317	AK 27	Mohave	2007011746	S28-T36N-R5W
363	AMC378318	AK 29	Mohave	2007011747	S28-T36N-R5W
364	AMC378319	AK 31	Mohave	2007011748	S28-T36N-R5W
365	AMC378320	AK 33	Mohave	2007011749	S28-T36N-R5W
366	AMC378950	DA 75	Coconino	3425035	S28-T39N-R2W
367	AMC378952	DA 77	Coconino	3425037	S28-T39N-R2W
368	AMC378998	DG 1	Coconino	3424811	S13-T39N-R3W S24-T39N-R3W
369	AMC378999	DG 2	Coconino	3424812	S13-T39N-R3W
370	AMC379000	DG 3	Coconino	3424813	S13-T39N-R3W S24-T39N-R3W
371	AMC379001	DG 4	Coconino	3424814	S13-T39N-R3W
372	AMC379002	DG 5	Coconino	3424815	S13-T39N-R3W S24-T39N-R3W
373	AMC379003	DG 6	Coconino	3424816	S13-T39N-R3W
374	AMC379279	AA 46	Mohave	2007014307	S22-T35N-R5W
375	AMC379280	AA 47	Mohave	2007014308	S22-T35N-R5W
376	AMC379281	AA 48	Mohave	2007014309	S22-T35N-R5W
377	AMC379282	AA 49	Mohave	2007014310	S22-T35N-R5W
378	AMC379283	AA 50	Mohave	2007014311	S22-T35N-R5W
379	AMC379285	AA 54	Mohave	2007014313	S23-T35N-R5W
380	AMC379286	AA 56	Mohave	2007014314	S23-T35N-R5W
381	AMC379288	AB 46	Mohave	2007014316	S22-T35N-R5W
382	AMC379290	AB 48	Mohave	2007014318	S22-T35N-R5W S15-T35N-R5W
383	AMC379292	AB 50	Mohave	2007014320	S22-T35N-R5W S15-T35N-R5W
384	AMC379294	AB 52	Mohave	2007014322	S22-T35N-R5W S15-T35N-R5W

2013 MAINTENANCE FEE PAYMENT
 Claimant Name: PATRICK HILLARD

BLM
 Date
 Stamp

RECEIVED
 BLM AZ STATE OFFICE
 2012 AUG 21 A 11:02
 PHOENIX, ARIZONA

Count	AMC Number	Claim Name	County	Co Record	Sec-Twp-Rng
385	AMC379295	AB 53	Mohave	2007014323	S23-T35N-R5W
386	AMC379296	AB 55	Mohave	2007014324	S23-T35N-R5W
387	AMC379298	AC 45	Mohave	2007014326	S15-T35N-R5W
388	AMC379299	AC 47	Mohave	2007014327	S15-T35N-R5W
389	AMC379302	AH 53	Mohave	2007014330	S35-T36N-R5W
390	AMC379303	AH 55	Mohave	2007014331	S35-T36N-R5W
391	AMC379307	AJ 37	Mohave	2007014335	S27-T36N-R5W
392	AMC379308	AJ 39	Mohave	2007014336	S27-T36N-R5W
393	AMC379309	AJ 41	Mohave	2007014337	S27-T36N-R5W
394	AMC379332	BC 117	Mohave	2007014274	S20-T38N-R4W S29-T38N-R4W
395	AMC379333	BC 118	Mohave	2007014275	S20-T38N-R4W
396	AMC379334	BC 119	Mohave	2007014276	S20-T38N-R4W S29-T38N-R4W
397	AMC379335	BC 120	Mohave	2007014277	S20-T38N-R4W
398	AMC379342	BD 107	Mohave	2007014284	S19-T38N-R4W
399	AMC379344	BD 109	Mohave	2007014286	S20-T38N-R4W
400	AMC379346	BD 111	Mohave	2007014288	S20-T38N-R4W
401	AMC379348	BD 113	Mohave	2007014290	S20-T38N-R4W
402	AMC379354	BE 104	Mohave	2007014296	S18-T38N-R4W
403	AMC379355	BE 105	Mohave	2007014297	S18-T38N-R4W
404	AMC379356	BE 106	Mohave	2007014298	S18-T38N-R4W
405	AMC379357	BE 107	Mohave	2007014299	S18-T38N-R4W
406	AMC379358	BE 108	Mohave	2007014300	S18-T38N-R4W
407	AMC379359	BE 109	Mohave	2007014301	S17-T38N-R4W S18-T38N-R4W
408	AMC379360	BE 110	Mohave	2007014302	S17-T38N-R4W S18-T38N-R4W
409	AMC379368	DT 26	Mohave	2007015910	S7-T37N-R3W
410	AMC379370	DT 28	Mohave	2007015912	S7-T37N-R3W
411	AMC379375	JUX 1	Mohave	2007015917	S10-T36N-R6W
412	AMC379376	JUX 2	Mohave	2007015918	S10-T36N-R6W
413	AMC379377	JUX 3	Mohave	2007015919	S10-T36N-R6W
414	AMC379378	JUX 4	Mohave	2007015920	S10-T36N-R6W
415	AMC379379	JUX 5	Mohave	2007015921	S10-T36N-R6W
416	AMC379380	JUX 6	Mohave	2007015922	S10-T36N-R6W

2013 MAINTENANCE FEE PAYMENT
 Claimant Name: PATRICK HILLARD

BLM
 Date
 Stamp

RECEIVED
 BLM AZ STATE OFFICE
 2012 AUG 21 AM 11:42
 PHOENIX, ARIZONA

Count	AMC Number	Claim Name	County	Co Record	Sec-Twp-Rng
-------	------------	------------	--------	-----------	-------------

417	AMC379381	JUX 7	Mohave	2007015923	S10-T36N-R6W S15-T36N-R6W
418	AMC379385	LR 1	Mohave	2007015873	S31-T36N-R5W
419	AMC379386	LR 2	Mohave	2007015874	S31-T36N-R5W S30-T36N-R5W
420	AMC379387	LR 3	Mohave	2007015875	S31-T36N-R5W
421	AMC379388	LR 4	Mohave	2007015876	S31-T36N-R5W S30-T36N-R5W
422	AMC379389	LR 5	Mohave	2007015877	S31-T36N-R5W
423	AMC379390	LR 6	Mohave	2007015878	S31-T36N-R5W S30-T36N-R5W
424	AMC379391	LR 7	Mohave	2007015879	S31-T36N-R5W
425	AMC379392	LR 8	Mohave	2007015880	S31-T36N-R5W S30-T36N-R5W
426	AMC379395	LR 19	Mohave	2007015883	S31-T36N-R5W
427	AMC379396	LR 20	Mohave	2007015884	S31-T36N-R5W
428	AMC379397	LR 21	Mohave	2007015885	S31-T36N-R5W
429	AMC379398	LR 22	Mohave	2007015886	S30-T36N-R5W
430	AMC379399	LR 23	Mohave	2007015887	S30-T36N-R5W
431	AMC379400	LR 24	Mohave	2007015888	S30-T36N-R5W
432	AMC379401	LR 25	Mohave	2007015889	S30-T36N-R5W
433	AMC379402	LR 26	Mohave	2007015890	S30-T36N-R5W
434	AMC379403	LR 27	Mohave	2007015891	S30-T36N-R5W
435	AMC379404	LR 28	Mohave	2007015892	S30-T36N-R5W
436	AMC379405	LR 29	Mohave	2007015893	S30-T36N-R5W
437	AMC379406	LR 30	Mohave	2007015894	S30-T36N-R5W
438	AMC379407	LR 31	Mohave	2007015895	S25-T36N-R6W
439	AMC379408	LR 32	Mohave	2007015896	S25-T36N-R6W
440	AMC379409	LR 33	Mohave	2007015897	S25-T36N-R6W
441	AMC379410	LR 34	Mohave	2007015898	S25-T36N-R6W S24-T36N-R6W
442	AMC379411	LR 35	Mohave	2007015899	S30-T36N-R5W
443	AMC379412	LR 36	Mohave	2007015900	S30-T36N-R5W S19-T36N-R5W
444	AMC379413	LR 37	Mohave	2007015901	S30-T36N-R5W
445	AMC379414	LR 38	Mohave	2007015902	S30-T36N-R5W S19-T36N-R5W
446	AMC379415	LR 39	Mohave	2007015903	S31-T36N-R6W S6-T35N-R5W
447	AMC379416	LR 40	Mohave	2007015904	S31-T36N-R5W S6-T35N-R5W
448	AMC379417	LR 41	Mohave	2007015905	S31-T36N-R5W S6-T35N-R5W

2013 MAINTENANCE FEE PAYMENT
 Claimant Name: PATRICK HILLARD

BLM
 Date
 Stamp

RECEIVED
 BLM AZ STATE OFFICE
 2012 AUG 21 A 11:12
 PHOENIX, ARIZONA

Count	AMC Number	Claim Name	County	Co Record	Sec-Twp-Rng
449	AMC379418	RLF 6	Mohave	2007015871	S31-T35N-R5W
450	AMC379419	RLF 7	Mohave	2007015872	S31-T35N-R5W
451	AMC379420	CD 19	Mohave	2007015274	S9-T38N-R4W
452	AMC379421	CD 20	Mohave	2007015275	S9-T38N-R4W
453	AMC379422	CD 21	Mohave	2007015276	S9-T38N-R4W
454	AMC379423	CD 22	Mohave	2007015277	S9-T38N-R4W
455	AMC379424	CD 23	Mohave	2007015278	S9-T38N-R4W
456	AMC379425	CD 24	Mohave	2007015279	S9-T38N-R4W
457	AMC379426	CD 26	Mohave	2007015291	S9-T38N-R4W
458	AMC379427	CD 28	Mohave	2007015292	S9-T38N-R4W
459	AMC379428	CD 30	Mohave	2007015293	S9-T38N-R4W S10-T38N-R4W
460	AMC379431	CE 25	Mohave	2007015296	S4-T38N-R4W S9-T38N-R4W
461	AMC379432	CE 27	Mohave	2007015297	S4-T38N-R4W S9-T38N-R4W
462	AMC379433	CE 29	Mohave	2007015298	S4-T38N-R4W S9-T38N-R4W S3-T38N-R4W S10-T38N-R4W
463	AMC379434	CE 31	Mohave	2007015299	S3-T38N-R4W
464	AMC379435	CE 32	Mohave	2007015300	S3-T38N-R4W S10-T38N-R4W
465	AMC379436	CE 33	Mohave	2007015301	S3-T38N-R4W
466	AMC379437	CE 34	Mohave	2007015302	S3-T38N-R4W S10-T38N-R4W
467	AMC379438	CE 35	Mohave	2007015303	S3-T38N-R4W
468	AMC379439	CE 36	Mohave	2007015304	S3-T38N-R4W S10-T38N-R4W
469	AMC379443	CI 28	Mohave	2007015260	S28-T39N-R4W
470	AMC379445	CI 30	Mohave	2007015262	S28-T39N-R4W
471	AMC379470	DA 31	Coconino	3425957	S6-T38N-R2W
472	AMC379471	DA 33	Coconino	3425958	S6-T38N-R2W S5-T38N-R2W
473	AMC379472	DA 35	Coconino	3425959	S5-T38N-R2W
474	AMC379473	DA 37	Coconino	3425960	S5-T38N-R2W
475	AMC379474	DA 38	Coconino	3425961	S5-T38N-R2W S32-T39N-R2W
476	AMC379480	DA 48	Coconino	3425967	S5-T38N-R2W S32-T39N-R2W
477	AMC379481	DA 50	Coconino	3425968	S5-T38N-R2W S32-T39N-R2W
478	AMC379483	DA 52	Coconino	3425970	S5-T38N-R2W S4-T38N-R2W S33-T39N-R2W S32-T39N-R2W
479	AMC379569	BRC 7	Mohave	2007017232	S20-T39N-R3W

2013 MAINTENANCE FEE PAYMENT
 Claimant Name: PATRICK HILLARD

BLM
 Date
 Stamp

RECEIVED
 BLM AZ STATE OFFICE
 2012 AUG 21 A 11:42
 PHOENIX, ARIZONA

Count	AMC Number	Claim Name	County	Co Record	Sec-Twp-Rng
-------	------------	------------	--------	-----------	-------------

480	AMC379571	BRC 9	Mohave	2007017234	S20-T39N-R3W
481	AMC379573	BRC 11	Mohave	2007017236	S20-T39N-R3W
482	AMC379577	CEN 3	Mohave	2007017219	S8-T38N-R3W
483	AMC379578	CEN 4	Mohave	2007017220	S6-T38N-R3W
484	AMC379579	CEN 5	Mohave	2007017221	S6-T38N-R3W
485	AMC379580	CEN 6	Mohave	2007017222	S6-T38N-R3W
486	AMC379581	CEN 7	Mohave	2007017223	S7-T38N-R3W S6-T38N-R3W
487	AMC379582	CEN 8	Mohave	2007017224	S7-T38N-R3W
488	AMC379583	CEN 9	Mohave	2007017225	S7-T38N-R3W
489	AMC379589	CF 20	Mohave	2007017208	S4-T38N-R4W
490	AMC379591	CF 22	Mohave	2007017210	S4-T38N-R4W
491	AMC379601	CG 45	Mohave	2007017194	S34-T39N-R4W
492	AMC379603	CG 47	Mohave	2007017196	S34-T39N-R4W
493	AMC379607	LCF 1	Mohave	2007017200	S20-T35N-R5W
494	AMC379608	LCF 2	Mohave	2007017201	S20-T35N-R5W
495	AMC379609	LCF 3	Mohave	2007017202	S20-T35N-R5W
496	AMC379610	OLY 9	Mohave	2007017175	S7-T35N-R4W
497	AMC379611	OLY 10	Mohave	2007017176	S7-T35N-R4W
498	AMC379612	OLY 11	Mohave	2007017177	S7-T35N-R4W
499	AMC379613	PB 17	Mohave	2007017178	S6-T35N-R4W S7-T35N-R4W
500	AMC379614	PB 18	Mohave	2007017179	S7-T35N-R4W
501	AMC379615	PB 19	Mohave	2007017180	S7-T35N-R4W
502	AMC379616	RCA 1	Mohave	2007017213	S21-T36N-R5W
503	AMC379617	RCA 2	Mohave	2007017214	S21-T36N-R5W
504	AMC379618	RCA 3	Mohave	2007017215	S16-T36N-R5W
505	AMC379619	RCA 4	Mohave	2007017216	S16-T36N-R5W
506	AMC379620	RY 3	Mohave	2007017211	S25-T36N-R5W
507	AMC379622	SS 7	Mohave	2007017181	S6-T35N-R4W S1-T35N-R5W
508	AMC379623	SS 8	Mohave	2007017182	S6-T35N-R4W
509	AMC379624	SS 9	Mohave	2007017183	S6-T35N-R4W
510	AMC379625	SS 10	Mohave	2007017184	S6-T35N-R4W
511	AMC379681	BRC 13	Mohave	2007018457	S20-T39N-R3W

2013 MAINTENANCE FEE PAYMENT
 Claimant Name: PATRICK HILLARD

RECEIVED
 BLM AZ STATE OFFICE
 2012 AUG 21 A 11:11 AM
 PHOENIX, ARIZONA
 BLM
 Date
 Stamp

Count	AMC Number	Claim Name	County	Co Record	Sec-Twp-R
-------	------------	------------	--------	-----------	-----------

512	AMC379682	BRC 14	Mohave	2007018458	S20-T39N-R3W
513	AMC379683	BRC 15	Mohave	2007018459	S29-T39N-R3W
514	AMC379684	BRC 16	Mohave	2007018460	S29-T39N-R3W
515	AMC379685	BRC 17	Mohave	2007018461	S29-T39N-R3W
516	AMC379686	BRC 18	Mohave	2007018462	S29-T39N-R3W
517	AMC379687	BRC 19	Mohave	2007018463	S29-T39N-R3W
518	AMC379688	BRC 20	Mohave	2007018464	S30-T39N-R3W
519	AMC379706	CL 76	Mohave	2007018453	S13-T39N-R4W
520	AMC379710	QWP 1	Mohave	2007018465	S20-T36N-R4W
521	AMC379711	QWP 2	Mohave	2007018466	S20-T36N-R4W
522	AMC379712	QWP 3	Mohave	2007018467	S20-T36N-R4W
523	AMC379713	QWP 4	Mohave	2007018468	S20-T36N-R4W
524	AMC379714	QWP 5	Mohave	2007018469	S20-T36N-R4W
525	AMC379715	TWO 11	Mohave	2007018430	S14-T37N-R6W
526	AMC379716	TWO 12	Mohave	2007018431	S14-T37N-R6W
527	AMC379717	TWO 13	Mohave	2007018432	S14-T37N-R6W
528	AMC379718	TWO 14	Mohave	2007018433	S14-T37N-R6W
529	AMC379912	BG 91	Mohave	2007019724	S12-T38N-R5W
530	AMC379913	BG 92	Mohave	2007019725	S12-T38N-R5W
531	AMC379914	BG 93	Mohave	2007019726	S7-T38N-R4W
532	AMC379915	BG 94	Mohave	2007019727	S7-T38N-R4W
533	AMC379916	BG 95	Mohave	2007019728	S7-T38N-R4W
534	AMC379917	BG 96	Mohave	2007019729	S7-T38N-R4W
535	AMC379918	BG 97	Mohave	2007019730	S7-T38N-R4W
536	AMC379919	BG 98	Mohave	2007019731	S7-T38N-R4W
537	AMC379920	BG 99	Mohave	2007019732	S7-T38N-R4W
538	AMC379921	BG 101	Mohave	2007019733	S7-T38N-R4W
539	AMC379922	BG 103	Mohave	2007019734	S7-T38N-R4W
540	AMC379923	BG 105	Mohave	2007019735	S7-T38N-R4W
541	AMC379925	CP 5	Mohave	2007019737	S22-T36N-R4W
542	AMC379926	CP 6	Mohave	2007019738	S22-T36N-R4W
543	AMC379927	CP 7	Mohave	2007019739	S22-T36N-R4W

2013 MAINTENANCE FEE PAYMENT
 Claimant Name: PATRICK HILLARD

RECEIVED
 BLM AZ STATE OFFICE
 2012 AUG 21 A 11:42
 PHOENIX, ARIZONA
 BLM
 Date
 Stamp

Count	AMC Number	Claim Name	County	Co Record	Sec-Twp-Rng
544	AMC379929	CP 9	Mohave	2007019741	S22-T36N-R4W
545	AMC379930	CP 10	Mohave	2007019742	S22-T36N-R4W
546	AMC379931	CP 11	Mohave	2007019743	S22-T36N-R4W
547	AMC379932	CP 12	Mohave	2007019744	S22-T36N-R4W
548	AMC379934	CP 14	Mohave	2007019746	S22-T36N-R4W
549	AMC379935	CP 15	Mohave	2007019747	S22-T36N-R4W
550	AMC379936	CP 16	Mohave	2007019748	S22-T36N-R4W
551	AMC379937	CP 17	Mohave	2007019749	S22-T36N-R4W
552	AMC379938	CP 18	Mohave	2007019750	S23-T36N-R4W S22-T36N-R4W
553	AMC379939	ER 3	Mohave	2007019717	S16-T36N-R4W
554	AMC379940	ER 4	Mohave	2007019718	S16-T36N-R4W
555	AMC379944	RDG 3	Mohave	2007019714	S9-T36N-R4W
556	AMC379945	RDG 4	Mohave	2007019715	S9-T36N-R4W
557	AMC379946	RDG 5	Mohave	2007019716	S16-T36N-R4W
558	AMC379947	RITZ 1	Coconino	3427846	S14-T39N-R3W
559	AMC379948	RITZ 2	Coconino	3427847	S14-T39N-R3W
560	AMC379949	RITZ 3	Coconino	3427848	S14-T39N-R3W
561	AMC379950	RITZ 4	Coconino	3427849	S11-T39N-R3W
562	AMC379951	RITZ 5	Coconino	3427850	S11-T39N-R3W
563	AMC379952	RITZ 6	Coconino	3427851	S14-T39N-R3W
564	AMC379955	RITZ 9	Coconino	3427854	S11-T39N-R3W
565	AMC379956	RITZ 10	Coconino	3427855	S11-T39N-R3W
566	AMC380426	FAO 82	Mohave	2007022914	S21-T38N-R6W
567	AMC380427	FAO 84	Mohave	2007022915	S21-T38N-R6W
568	AMC380428	FA 77	Mohave	2007022916	S22-T38N-R6W S21-T38N-R6W
569	AMC380429	FA 79	Mohave	2007022917	S22-T38N-R6W S21-T38N-R6W
570	AMC380430	FA 81	Mohave	2007022918	S22-T38N-R6W S21-T38N-R6W
571	AMC380431	FA 83	Mohave	2007022919	S22-T38N-R6W S21-T38N-R6W
572	AMC380433	FA 85	Mohave	2007022921	S22-T38N-R6W S21-T38N-R6W
573	AMC380434	FA 86	Mohave	2007022922	S22-T38N-R6W
574	AMC380436	FA 88	Mohave	2007022924	S22-T38N-R6W
575	AMC380438	FA 90	Mohave	2007022926	S15-T38N-R6W S22-T38N-R6W

2013 MAINTENANCE FEE PAYMENT
 Claimant Name: PATRICK HILLARD

RECEIVED
 BLM AZ STATE OFFICE
 2012 AUG 21 AM 11:00
 PHOENIX, ARIZONA
 BLM
 Date
 Stamp

Count	AMC Number	Claim Name	County	Co Record	Sec-Dwp-Rm
-------	------------	------------	--------	-----------	------------

576	AMC380441	FB 87	Mohave	2007022929	S22-T38N-R6W
577	AMC380442	FB 88	Mohave	2007022930	S22-T38N-R6W
578	AMC380443	FB 89	Mohave	2007022931	S22-T38N-R6W S15-T38N-R6W
579	AMC380444	FB 90	Mohave	2007022932	S22-T38N-R6W S15-T38N-R6W
580	AMC380445	FE 71	Mohave	2007022933	S24-T38N-R6W
581	AMC380446	FE 73	Mohave	2007022934	S24-T38N-R6W
582	AMC380449	FE 89	Mohave	2007022937	S13-T38N-R6W S24-T38N-R6W
583	AMC380450	FE 90	Mohave	2007022938	S13-T38N-R6W S24-T38N-R6W
584	AMC380451	FE 91	Mohave	2007022939	S13-T38N-R6W
585	AMC380452	FE 92	Mohave	2007022940	S13-T38N-R6W
586	AMC380455	FF 76	Mohave	2007022943	S24-T38N-R6W S19-T38N-R6W
587	AMC380456	FF 78	Mohave	2007022944	S24-T38N-R6W S19-T38N-R6W
588	AMC380457	FF 80	Mohave	2007022945	S24-T38N-R6W S19-T38N-R6W
589	AMC380458	FF 82	Mohave	2007022946	S24-T38N-R6W S19-T38N-R6W
590	AMC380461	FG 77	Mohave	2007022949	S19-T38N-R5W
591	AMC380462	FG 79	Mohave	2007022950	S19-T38N-R5W
592	AMC380463	FG 81	Mohave	2007022951	S19-T38N-R5W
593	AMC380464	FG 83	Mohave	2007022952	S19-T38N-R5W
594	AMC380466	FA 40	Mohave	2007022954	S34-T38N-R6W
595	AMC380467	FA 42	Mohave	2007022955	S34-T38N-R6W
596	AMC380468	FA 44	Mohave	2007022956	S34-T38N-R6W
597	AMC380476	FA 60	Mohave	2007022964	S27-T38N-R6W
598	AMC380477	FA 62	Mohave	2007022965	S27-T38N-R6W
599	AMC380479	FB 39	Mohave	2007022967	S34-T38N-R6W
600	AMC380480	FB 41	Mohave	2007022968	S34-T38N-R6W
601	AMC380481	FB 43	Mohave	2007022969	S34-T38N-R6W
602	AMC380489	FB 59	Mohave	2007022977	S27-T38N-R6W
603	AMC380490	FB 61	Mohave	2007022978	S27-T38N-R6W
604	AMC380506	FC 86	Mohave	2007022994	S23-T38N-R6W
605	AMC380508	FC 88	Mohave	2007022996	S23-T38N-R6W
606	AMC380511	FD 61	Mohave	2007022999	S26-T38N-R6W
607	AMC380512	FD 62	Mohave	2007023000	S26-T38N-R6W S25-T38N-R6W

2013 MAINTENANCE FEE PAYMENT
 Claimant Name: PATRICK HILLARD

BLM
 Date
 Stamp

PHOENIX, ARIZ

2012 AUG 21 A

RECEIVED
 BLM AZ STATE OFFICE

Count	AMC Number	Claim Name	County	Co Record	Sec-Twp-Rng
-------	------------	------------	--------	-----------	-------------

608	AMC380513	FD 63	Mohave	2007023001	S26-T38N-R6W
609	AMC380514	FD 64	Mohave	2007023002	S26-T38N-R6W S25-T38N-R6W
610	AMC380515	FD 65	Mohave	2007023003	S26-T38N-R6W
611	AMC380516	FD 66	Mohave	2007023004	S26-T38N-R6W S25-T38N-R6W
612	AMC380521	FD 71	Mohave	2007023009	S23-T38N-R6W S26-T38N-R6W
613	AMC380522	FD 72	Mohave	2007023010	S23-T38N-R6W S25-T38N-R6W S26-T38N-R6W S24-T38N-R6W
614	AMC380523	FD 73	Mohave	2007023011	S23-T38N-R6W
615	AMC380524	FD 74	Mohave	2007023012	S23-T38N-R6W S24-T38N-R6W
616	AMC380525	FD 75	Mohave	2007023013	S23-T38N-R6W
617	AMC380526	FD 76	Mohave	2007023014	S23-T38N-R6W S24-T38N-R6W
618	AMC380527	FD 77	Mohave	2007023015	S23-T38N-R6W
619	AMC380528	FD 78	Mohave	2007023016	S23-T38N-R6W S24-T38N-R6W
620	AMC380529	FD 79	Mohave	2007023017	S23-T38N-R6W
621	AMC380530	FD 80	Mohave	2007023018	S23-T38N-R6W S24-T38N-R6W
622	AMC380531	FD 81	Mohave	2007023019	S23-T38N-R6W
623	AMC380532	FD 82	Mohave	2007023020	S23-T38N-R6W S24-T38N-R6W
624	AMC380533	FD 83	Mohave	2007023021	S23-T38N-R6W
625	AMC380534	FD 84	Mohave	2007023022	S23-T38N-R6W
626	AMC380535	FD 85	Mohave	2007023023	S23-T38N-R6W
627	AMC380537	FD 87	Mohave	2007023025	S23-T38N-R6W
628	AMC380543	GG 43	Mohave	2007023031	S22-T38N-R4W S27-T38N-R4W
629	AMC380544	GG 44	Mohave	2007023032	S22-T38N-R4W
630	AMC380545	GG 45	Mohave	2007023033	S22-T38N-R4W S27-T38N-R4W
631	AMC380547	GG 47	Mohave	2007023035	S23-T38N-R4W S22-T38N-R4W S27-T38N-R4W S26-T38N-R4W
632	AMC380548	GG 48	Mohave	2007023036	S23-T38N-R4W S22-T38N-R4W
633	AMC380549	GG 49	Mohave	2007023037	S23-T38N-R4W S26-T38N-R4W
634	AMC380550	GG 50	Mohave	2007023038	S23-T38N-R4W
635	AMC380551	GG 51	Mohave	2007023039	S23-T38N-R4W S26-T38N-R4W
636	AMC380552	GG 52	Mohave	2007023040	S23-T38N-R4W
637	AMC380553	GG 53	Mohave	2007023041	S23-T38N-R4W S26-T38N-R4W
638	AMC380555	GE 26	Mohave	2007023043	S28-T38N-R4W

2013 MAINTENANCE FEE PAYMENT
 Claimant Name: PATRICK HILLARD

RECEIVED
 BLM AZ STATE OFFICE
 2012 AUG 21 A 11:42
 PHOENIX, ARIZONA
 BLM
 Date
 Stamp

Count	AMC Number	Claim Name	County	Co Record	Sec-Twp-Rng
-------	------------	------------	--------	-----------	-------------

639	AMC380556	GE 28	Mohave	2007023044	S28-T38N-R4W
640	AMC380557	GE 30	Mohave	2007023045	S27-T38N-R4W S28-T38N-R4W
641	AMC380560	GF 27	Mohave	2007023048	S28-T38N-R4W
642	AMC380561	GF 28	Mohave	2007023049	S27-T38N-R4W S28-T38N-R4W
643	AMC380562	GF 29	Mohave	2007023050	S27-T38N-R4W
644	AMC380563	GF 30	Mohave	2007023051	S28-T38N-R4W S27-T38N-R4W
645	AMC380565	GF 32	Mohave	2007023053	S27-T38N-R4W
646	AMC380568	GG 27	Mohave	2007023056	S21-T38N-R4W S28-T38N-R4W
647	AMC380569	GG 28	Mohave	2007023057	S21-T38N-R4W
648	AMC380570	GG 29	Mohave	2007023058	S21-T38N-R4W S28-T38N-R4W S27-T38N-R4W S22-T38N-R4W
649	AMC380571	GG 30	Mohave	2007023059	S21-T38N-R4W S22-T38N-R4W
650	AMC380572	GG 31	Mohave	2007023060	S22-T38N-R4W S27-T38N-R4W
651	AMC380573	GG 32	Mohave	2007023061	S22-T38N-R4W
652	AMC380587	FH 21	Mohave	2007023075	S5-T37N-R5W S6-T37N-R5W
653	AMC380588	FH 22	Mohave	2007023076	S5-T37N-R5W
654	AMC380589	FH 23	Mohave	2007023077	S5-T37N-R5W S6-T37N-R5W
655	AMC380590	FH 24	Mohave	2007023078	S5-T37N-R5W
656	AMC380591	FH 26	Mohave	2007023079	S5-T37N-R5W
657	AMC380635	FK 17	Mohave	2007023123	S9-T37N-R5W
658	AMC380636	FK 18	Mohave	2007023124	S9-T37N-R5W S10-T37N-R5W
659	AMC380637	FK 19	Mohave	2007023125	S4-T37N-R5W
660	AMC380638	FK 20	Mohave	2007023126	S4-T37N-R5W S3-T37N-R5W
661	AMC380653	GG 7	Mohave	2007023141	S20-T38N-R4W S29-T38N-R4W
662	AMC380654	GG 8	Mohave	2007023142	S20-T38N-R4W
663	AMC380656	GG 10	Mohave	2007023144	S20-T38N-R4W
664	AMC380657	GG 11	Mohave	2007023145	S20-T38N-R4W S29-T38N-R4W S21-T38N-R4W S28-T38N-R4W
665	AMC380658	GG 12	Mohave	2007023146	S20-T38N-R4W S21-T38N-R4W
666	AMC380659	GG 13	Mohave	2007023147	S21-T38N-R4W S28-T38N-R4W
667	AMC380660	GG 14	Mohave	2007023148	S21-T38N-R4W
668	AMC380740	AI 23	Mohave	2007023943	S33-T36N-R5W
669	AMC380742	BE 8	Mohave	2007023991	S17-T38N-R5W



2013 MAINTENANCE FEE PAYMENT
 Claimant Name: PATRICK HILLARD

RECEIVED
 BLM AZ STATE OFFICE
 2012 AUG 21 A 11:42
 PHOENIX, ARIZONA
 BLM
 Date
 Stamp

Count	AMC Number	Claim Name	County	Co Record	Sec-Twp-Rng
-------	------------	------------	--------	-----------	-------------

670	AMC380743	BE 10	Mohave	2007023992	S17-T38N-R5W
671	AMC380749	BE 48	Mohave	2007023862	S15-T38N-R5W
672	AMC380750	BE 50	Mohave	2007023863	S15-T38N-R5W
673	AMC380752	BF 7	Mohave	2007023995	S17-T38N-R5W
674	AMC380754	BF 9	Mohave	2007023997	S17-T38N-R5W
675	AMC380764	BF 47	Mohave	2007023865	S15-T38N-R5W
676	AMC380765	BF 49	Mohave	2007023866	S15-T38N-R5W
677	AMC380767	BG 9	Mohave	2007024003	S8-T38N-R5W
678	AMC380769	BG 11	Mohave	2007024005	S8-T38N-R5W
679	AMC380783	BH 31	Mohave	2007023923	S9-T38N-R5W
680	AMC380785	BH 33	Mohave	2007023925	S9-T38N-R5W
681	AMC380811	EA 8	Mohave	2007024009	S11-T36N-R6W
682	AMC380812	EA 10	Mohave	2007024010	S11-T36N-R6W
683	AMC380813	EA 12	Mohave	2007024011	S11-T36N-R6W
684	AMC380816	EA 33	Mohave	2007024033	S35-T37N-R6W S2-T36N-R6W
685	AMC380817	EA 34	Mohave	2007024034	S35-T37N-R6W S2-T36N-R6W
686	AMC380818	EA 35	Mohave	2007024035	S35-T37N-R6W
687	AMC380819	EA 36	Mohave	2007024036	S35-T37N-R6W
688	AMC380820	EA 37	Mohave	2007024037	S35-T37N-R6W
689	AMC380821	EA 38	Mohave	2007024038	S35-T37N-R6W
690	AMC380822	EA 40	Mohave	2007024039	S35-T37N-R6W
691	AMC380823	EA 42	Mohave	2007024040	S35-T37N-R6W
692	AMC380826	EB 7	Mohave	2007024012	S11-T36N-R6W
693	AMC380827	EB 9	Mohave	2007024013	S11-T36N-R6W
694	AMC380828	EB 11	Mohave	2007024014	S11-T36N-R6W
695	AMC380829	EB 15	Mohave	2007024015	S2-T36N-R6W S11-T36N-R6W
696	AMC380830	EB 16	Mohave	2007024016	S11-T36N-R6W S12-T36N-R6W S2-T36N-R6W S1-T36N-R6W
697	AMC380832	EB 18	Mohave	2007024018	S2-T36N-R6W S1-T36N-R6W
698	AMC380834	EB 20	Mohave	2007024020	S2-T36N-R6W S1-T36N-R6W
699	AMC380836	EB 22	Mohave	2007024022	S2-T36N-R6W S1-T36N-R6W
700	AMC380837	EB 37	Mohave	2007024042	S36-T37N-R6W S35-T37N-R6W
701	AMC380838	EB 39	Mohave	2007024043	S36-T37N-R6W S35-T37N-R6W

2013 MAINTENANCE FEE PAYMENT
 Claimant Name: PATRICK HILLARD

BLM
 Date
 Stamp

PHOENIX, ARIZONA

2012 AUG 21 A 11:42

RECEIVED
 BLM AZ STATE OFFICE

Count	AMC Number	Claim Name	County	Co Record	Sec-Twp-Rng
702	AMC380840	EB 41	Mohave	2007024045	S36-T37N-R6W S35-T37N-R6W
703	AMC380841	EB 43	Mohave	2007024046	S35-T37N-R6W S36-T37N-R6W
704	AMC380848	ED 8	Mohave	2007024048	S7-T36N-R5W
705	AMC380849	ED 10	Mohave	2007024049	S7-T36N-R5W
706	AMC380856	ED 42	Mohave	2007023869	S31-T37N-R5W
707	AMC380857	ED 43	Mohave	2007023870	S31-T37N-R5W
708	AMC380858	ED 44	Mohave	2007023871	S31-T37N-R5W
709	AMC380859	ED 45	Mohave	2007023872	S31-T37N-R5W
710	AMC380860	ED 46	Mohave	2007023873	S31-T37N-R5W
711	AMC380861	EE 5	Mohave	2007024051	S7-T36N-R5W
712	AMC380862	EE 7	Mohave	2007024052	S7-T36N-R5W
713	AMC380863	EE 9	Mohave	2007024053	S7-T36N-R5W
714	AMC380867	EG 7	Mohave	2007023888	S8-T36N-R5W
715	AMC380868	EG 8	Mohave	2007023889	S8-T36N-R5W S9-T36N-R5W
716	AMC380869	EG 9	Mohave	2007023890	S8-T36N-R5W
717	AMC380870	EG 10	Mohave	2007023891	S8-T36N-R5W S9-T36N-R5W
718	AMC380871	EG 11	Mohave	2007023892	S8-T36N-R5W
719	AMC380872	EG 12	Mohave	2007023893	S8-T36N-R5W S9-T36N-R5W
720	AMC380874	EG 14	Mohave	2007023895	S8-T36N-R5W S9-T36N-R5W
721	AMC380875	EG 16	Mohave	2007023896	S9-T36N-R5W S8-T36N-R5W S5-T36N-R5W S4-T36N-R5W
722	AMC380876	EH 6	Mohave	2007023897	S9-T36N-R5W
723	AMC380877	EH 8	Mohave	2007023898	S9-T36N-R5W
724	AMC380878	EH 10	Mohave	2007023899	S9-T36N-R5W
725	AMC380879	EH 11	Mohave	2007023900	S9-T36N-R5W
726	AMC380880	EH 13	Mohave	2007023901	S9-T36N-R5W
727	AMC380881	EH 15	Mohave	2007023902	S9-T36N-R5W S4-T36N-R5W
728	AMC380882	EH 25	Mohave	2007023903	S4-T36N-R5W
729	AMC380883	EH 27	Mohave	2007023904	S4-T36N-R5W
730	AMC380884	EH 29	Mohave	2007023905	S4-T36N-R5W
731	AMC380885	EH 47	Mohave	2007023874	S33-T37N-R5W
732	AMC380886	EH 48	Mohave	2007023875	S33-T37N-R5W
733	AMC380887	EH 49	Mohave	2007023876	S33-T37N-R5W S28-T37N-R5W

2013 MAINTENANCE FEE PAYMENT
 Claimant Name: PATRICK HILLARD

BLM
 Date
 Stamp

RECEIVED
 BLM AZ STATE OFFICE
 2012 AUG 21 A 11:12
 PHOENIX, ARIZONA

Count	AMC Number	Claim Name	County	Co Record	Sec-Twp-Rng
-------	------------	------------	--------	-----------	-------------

734	AMC380888	EH 50	Mohave	2007023877	S33-T37N-R5W S28-T37N-R5W
735	AMC380889	EH 51	Mohave	2007023878	S28-T37N-R5W
736	AMC380890	EH 52	Mohave	2007023879	S28-T37N-R5W
737	AMC380891	EI 5	Mohave	2007023906	S9-T36N-R5W
738	AMC380892	EI 7	Mohave	2007023907	S9-T36N-R5W
739	AMC380893	EI 9	Mohave	2007023908	S9-T36N-R5W
740	AMC380901	EK 2	Mohave	2007023880	S11-T36N-R5W
741	AMC380902	EK 4	Mohave	2007023881	S11-T36N-R5W
742	AMC380903	EK 6	Mohave	2007023882	S11-T36N-R5W
743	AMC380905	EK 28	Mohave	2007023984	S2-T36N-R5W
744	AMC380906	EK 30	Mohave	2007023985	S2-T36N-R5W
745	AMC380907	EK 32	Mohave	2007023986	S2-T36N-R5W
746	AMC380909	EK 39	Mohave	2007023975	S35-T37N-R5W S34-T37N-R5W
747	AMC380911	EK 41	Mohave	2007023977	S35-T37N-R5W S34-T37N-R5W
748	AMC380914	EL 1	Mohave	2007023883	S11-T36N-R5W
749	AMC380915	EL 3	Mohave	2007023884	S11-T36N-R5W
750	AMC380916	EL 5	Mohave	2007023885	S11-T36N-R5W
751	AMC380918	EL 27	Mohave	2007023988	S2-T36N-R5W
752	AMC380919	EL 29	Mohave	2007023989	S2-T36N-R5W
753	AMC380920	EL 31	Mohave	2007023990	S2-T36N-R5W
754	AMC380931	FE 5	Mohave	2007024070	S12-T37N-R6W
755	AMC380932	FE 7	Mohave	2007024071	S12-T37N-R6W
756	AMC380933	FE 9	Mohave	2007024072	S12-T37N-R6W
757	AMC380949	FM 45	Mohave	2007023948	S34-T38N-R5W
758	AMC380951	FM 47	Mohave	2007023950	S34-T38N-R5W
759	AMC380952	FM 48	Mohave	2007023951	S35-T38N-R5W
760	AMC380953	FM 49	Mohave	2007023952	S34-T38N-R5W
761	AMC380954	FM 50	Mohave	2007023953	S35-T38N-R5W
762	AMC380958	FN 47	Mohave	2007023957	S35-T38N-R5W
763	AMC380959	FN 49	Mohave	2007023958	S35-T38N-R5W
764	AMC380963	POI 6	Coconino	3429400	S11-T38N-R3W S10-T38N-R3W
765	AMC380964	POI 7	Coconino	3429401	S11-T38N-R3W

2013 MAINTENANCE FEE PAYMENT
 Claimant Name: PATRICK HILLARD

RECEIVED
 BLM AZ STATE OFFICE
 PHOENIX, ARIZONA
 2012 AUG 21 A 11:12
 BLM
 Date
 Stamp

Count	AMC Number	Claim Name	County	Co Record	Sec-Twp-Rng
766	AMC380965	POI 8	Coconino	3429402	S11-T38N-R3W
767	AMC380966	POI 9	Coconino	3429403	S11-T38N-R3W
768	AMC380967	POI 10	Coconino	3429404	S11-T38N-R3W
769	AMC380968	POI 11	Coconino	3429405	S11-T38N-R3W
770	AMC380969	POI 12	Coconino	3429406	S11-T38N-R3W
771	AMC380970	POI 13	Coconino	3429407	S11-T38N-R3W
772	AMC380971	POI 14	Coconino	3429408	S11-T38N-R3W
773	AMC380974	SH 22	Mohave	2007023933	S21-T39N-R4W
774	AMC380975	SH 23	Mohave	2007023934	S21-T39N-R4W S28-T39N-R4W
775	AMC380976	STH 3	Mohave	2007024062	S20-T36N-R4W
776	AMC380977	STH 4	Mohave	2007024063	S20-T36N-R4W
777	AMC380978	STH 5	Mohave	2007024064	S20-T36N-R4W
778	AMC380979	WB 1	Mohave	2007023929	S11-T36N-R4W
779	AMC380980	WB 2	Mohave	2007023930	S11-T36N-R4W
780	AMC381698	KLR 1	Coconino	3432582	S3-T38N-R3W
781	AMC381699	KLR 2	Coconino	3432583	S3-T38N-R3W S34-T39N-R3W
782	AMC381700	KLR 3	Coconino	3432584	S3-T38N-R3W
783	AMC381701	KLR 4	Coconino	3432585	S3-T38N-R3W S34-T39N-R3W
784	AMC381714	BD 18	Mohave	2007032401	S20-T38N-R5W
785	AMC381715	BD 20	Mohave	2007032402	S20-T38N-R5W
786	AMC381716	BD 22	Mohave	2007032403	S21-T38N-R5W S20-T38N-R5W
787	AMC381717	BG 109	Mohave	2007032393	S8-T38N-R4W
788	AMC381719	BG 111	Mohave	2007032395	S8-T38N-R4W
789	AMC381721	BG 113	Mohave	2007032397	S8-T38N-R4W
790	AMC381723	CA 7	Mohave	2007032404	S20-T38N-R4W
791	AMC381724	CA 9	Mohave	2007032405	S20-T38N-R4W
792	AMC381725	CA 11	Mohave	2007032406	S21-T38N-R4W
793	AMC381727	CEN 10	Mohave	2007032399	S6-T38N-R3W S31-T39N-R3W
794	AMC381741	FD 39	Mohave	2007032419	S35-T38N-R6W
795	AMC381743	FD 41	Mohave	2007032421	S35-T38N-R6W
796	AMC381745	FD 43	Mohave	2007032423	S35-T38N-R6W
797	AMC381746	FD 44	Mohave	2007032424	S35-T38N-R6W S36-T38N-R6W

2013 MAINTENANCE FEE PAYMENT
 Claimant Name: PATRICK HILLARD

BLM
 Date
 Stamp

RECEIVED
 BLM AZ STATE OFFICE
 2012 AUG 21 AM 11:42
 PHOENIX, ARIZONA

Count	AMC Number	Claim Name	County	Co Record	Sec-Twp-Rng
798	AMC381747	FD 45	Mohave	2007032425	S35-T38N-R6W
799	AMC381748	FD 46	Mohave	2007032426	S35-T38N-R6W S36-T38N-R6W
800	AMC381749	FD 47	Mohave	2007032427	S35-T38N-R6W
801	AMC381750	FD 48	Mohave	2007032428	S35-T38N-R6W S36-T38N-R6W
802	AMC381751	FD 49	Mohave	2007032429	S35-T38N-R6W
803	AMC381752	FD 50	Mohave	2007032430	S35-T38N-R6W S36-T38N-R6W
804	AMC381757	FE 33	Mohave	2007032435	S1-T37N-R6W
805	AMC381759	FE 35	Mohave	2007032437	S1-T37N-R6W S36-T38N-R6W
806	AMC381774	FT 30	Mohave	2007032390	S16-T38N-R4W
807	AMC381775	FT 31	Mohave	2007032391	S16-T38N-R4W
808	AMC381776	FT 32	Mohave	2007032392	S16-T38N-R4W
809	AMC383152	WB 23	Mohave	2007045286	S22-T38N-R5W
810	AMC383153	WB 24	Mohave	2007045287	S22-T38N-R5W S27-T38N-R5W
811	AMC383154	WB 25	Mohave	2007045288	S22-T38N-R5W
812	AMC383155	WB 26	Mohave	2007045289	S22-T38N-R5W S27-T38N-R5W

United States Department of the Interior
Bureau of Land Management
 LANDS/RECREATION & PLANNING
 ONE N CENTRAL AVE
 PHOENIX, AZ 85004 -2203
 Phone: 602-417-9200

Receipt

No: 2636905

Transaction #: 2717506	
Date of Transaction: 08/22/2012	
CUSTOMER:	
QUATERRA ALASKA INC 2182 S DOVER WAY LAKEWOOD, CO 80227-2314 US	

LINE #	QTY	DESCRIPTION	REMARKS	UNIT PRICE	TOTAL
1	1.00	LOCATABLE MINERALS / MINING CLAIMS-NOT NEW-UNADJUD, ONE AUTH NO. ONLY / MINING CLAIM MONEY RECEIVED CASES: AMC366091/\$141120.00	MAINT FEE PYMNT (1008) 2013	- n/a -	141120.00
TOTAL:					\$141,120.00

PAYMENT INFORMATION			
1	AMOUNT:	141120.00	POSTMARKED: N/A
	TYPE:	CHECK	RECEIVED: 08/21/2012
	CHECK NO:	1273	
	NAME:	QUATERRA ALASKA INC PO BOX 388 KANAB UT 84741 US	

REMARKS

This receipt was generated by the automated BLM Collections and Billing System and is a paper representation of a portion of the official electronic record contained therein.

2013 MAINTENANCE FEE PAYMENT

Claimant Name: North Exploration LLC

Address: 1295 N. Bluff St.

City: St. George

State: UT

Zip: 84770

Telephone: 435-673-5678

E-mail address:

Signature: *Judy M Pratt, agent*

BLM Date Stamp	PHOENIX, ARIZONA	2012 AUG 21 A 11:42	RECEIVED BLM AZ STATE OFFICE
----------------------	------------------	---------------------	---------------------------------

CLAIMS AS SHOWN IN ATTACHED LISTING

No. of claims:	<u>69</u>	x \$140 =	<u>59660.00</u>
Check No:	<u>1273</u>	Init.	<u>CA.H</u>
Receipt No.:	<u>2636905</u>		
For BLM Use Only			

2013 MAINTENANCE FEE PAYMENT
 Claimant Name: North Exploration LLC

RECEIVED
 BLM AZ STATE OFFICE
 2012 AUG 21 A 11:42
 PHOENIX, ARIZONA
 BLM
 Date
 Stamp

Claim Count	BLM Number	Claim/Site Name	County	County Record	Sec - Twp - Rng
-------------	------------	-----------------	--------	---------------	-----------------

1	AMC364334	JH 3460	Mohave	2005011237	S13-T35N-R5W S18-T35N-R4W
2	AMC364335	JH 3462	Mohave	2005011238	S13-T35N-R5W S18-T35N-R4W
3	AMC364354	LIR 1	Mohave	2005013139	S2-T35N-R5W S35-T36N-R5W
4	AMC364356	LIR 3	Mohave	2005013141	S2-T35N-R5W S35-T36N-R5W
5	AMC364456	CLAY 1	Mohave	2005016377	S10-T37N-R4W
6	AMC364457	JH 3459	Mohave	2005016369	S13-T35N-R5W
7	AMC364458	JH 3461	Mohave	2005016370	S13-T35N-R5W
8	AMC364459	JH 3463	Mohave	2005016371	S12,13-T35N-R5W
9	AMC364460	JH 3464	Mohave	2005016372	S7,18-T35N-R4W S12,13-T35N-5W
10	AMC364461	JH 3465	Mohave	2005016373	S12-T35N-R5W
11	AMC364462	JH 3466	Mohave	2005016374	S7-T35N-R4W S12-T35N-R5W
12	AMC364463	JH 3467	Mohave	2005016375	S12-T35N-R5W
13	AMC364464	JH 3468	Mohave	2005016376	S7-T35N-R4W S12-T35N-R5W
14	AMC364465	SA 1	Mohave	2005016378	S26-T39N-R9W
15	AMC364466	SUNSHINE 1	Mohave	2005016379	S14-T37N-R4W
16	AMC364680	CENTURY 1	Mohave	2005024013	S5,8-T38N-R3W
17	AMC364752	LITTLE ROB 1	Mohave	2005027129	S23,24-T36N-R6W
18	AMC364753	STAR 1	Mohave	2005027128	S11-T36N-R5W
19	AMC365098	EZ 14	Mohave	2005037536	S11-T37N-R6W
20	AMC365099	EZ 16	Mohave	2005037537	S11-T37N-R6W
21	AMC365100	EZ 18	Mohave	2005037538	S11-T37N-R6W
22	AMC365101	EZ 1106	Mohave	2005037539	S12-T37N-R6W
23	AMC365102	LEDGE 1	Mohave	2005037540	S5-T38N-R3W
24	AMC365106	EZ 29	Mohave	2005040484	S11-T37N-R6W
25	AMC365107	EZ 31	Mohave	2005040485	S11-T37N-R6W
26	AMC365108	EZ 33	Mohave	2005040486	S11-T37N-R6W
27	AMC365295	CP 1	Mohave	2005045026	S20-T36N-R6W
28	AMC365296	TX 1	Mohave	2005045027	S10-T36N-R6W
29	AMC365297	UPR 1	Mohave	2005045028	S8-T37N-R7W
30	AMC365930	JH 3239	Mohave	2005055852	S14,15-T35N-R5W
31	AMC365931	JH 3241	Mohave	2005055853	S14,15-T35N-R5W

2013 MAINTENANCE FEE PAYMENT
 Claimant Name: North Exploration LLC

BLM
 Date
 Stamp

PHOENIX, ARIZONA

2012 AUG 21 A 11:42

RECEIVED
 BLM AZ STATE OFFICE

Claim Count	BLM Number	Claim/Site Name	County	County Record	Sec - Twp - Rng
-------------	------------	-----------------	--------	---------------	-----------------

32	AMC365932	JH 3243	Mohave	2005055854	S14,15-T35N-R5W
33	AMC365933	June 76	Mohave	2005055858	S16-T35N-R6W
34	AMC365935	UC3 1	Mohave	2005055857	S28,33-T38N-R7W
35	AMC366076	TIMPO 1	Mohave	2005060365	S16-T36N-R5W
36	AMC366275	MOAP 6	Mohave	2005066803	S34-T38N-R5W
37	AMC366277	MOAP 8	Mohave	2005066805	S34-T38N-R5W
38	AMC366658	PAT # 1	Mohave	2005079081	S18-T36N-R6W
39	AMC366736	SM 1	Coconino	33334293	S5-T39N-R2W
40	AMC367055	EZ 7	Mohave	2005091187	S35-T38N-R6W
41	AMC367056	EZ 6	Mohave	2005091188	S35-T38N-R6W
42	AMC367057	SIMPLE 1	Mohave	2005091190	S1-T37N-R6W S36-T38N-R6W
43	AMC367058	WILD BAND 1	Mohave	2005091189	S1-T37N-R6W
44	AMC367675	GEM 1	Mohave	2005112025	S6-T35N-R4W S31-T36N-R4W
45	AMC367677	EZ 114	Mohave	2005112023	S10-T37N-R6W
46	AMC367678	PM 1	Mohave	2005112021	S3-T37N-R6W
47	AMC367679	PM 2	Mohave	2005112022	S2,3-T37N-R6W
48	AMC367680	WP 1	Mohave	2005112026	S20-T36N-R4W
49	AMC367872	EZ 113	Mohave	2005124935	S3-T37N-R6W
50	AMC367873	MF 1	Mohave	2005124933	S35-T36N-R5W
51	AMC367874	NATE 1	Mohave	2005082145	S8-T36N-R5W
52	AMC367875	WILD BAND 2	Mohave	2005124936	S12-T37N-R6W
53	AMC367876	UC 1	Mohave	2005124938	S5-T37N-R7W
54	AMC368428	SOUTH POND 1	Mohave	2005132873	S26-T37N-R7W
55	AMC368813	G 1	Coconino	3360079	S11-T38N-R3W
56	AMC368814	ID 1	Mohave	2005141769	S13-T38N-R7W
57	AMC368815	KANAB EAST 1	Coconino	3360078	S16,21-T38N-R3W
58	AMC368847	SOUTH POND 2	Mohave	2005145729	S23,24,25,26-T37N-R7W
59	AMC368848	UC 2	Mohave	2005145731	S5-T37N-R7W
60	AMC368849	UC 3	Mohave	2005145732	S5-T37N-R7W
61	AMC369489	FT3	Mohave	2006007041	S13-T38N-R4W
62	AMC369490	SP1	Mohave	2006007040	S25-T38N-R5W S30-T38N-R4W

2013 MAINTENANCE FEE PAYMENT
 Claimant Name: North Exploration LLC

RECEIVED
 BLM AZ STATE OFFICE
 2012 AUG 21 A 11:42
 PHOENIX, ARIZONA
 BLM
 Date
 Stamp

Claim Count	BLM Number	Claim/Site Name	County	County Record	Sec - Twp - Rng
63	AMC369673	BJ 1	Coconino	3366891	S35-T39N-R3W
64	AMC369674	BJ 2	Coconino	3366892	S26,35-T39N-R3W
65	AMC370886	APT 1	Coconino	3374295	S28-T29N-R3E
66	AMC370887	APT 2	Coconino	3374296	S28-T29N-R3E
67	AMC371449	DS 1	Mohave	2006038494	S16-T38N-R4W
68	AMC381882	AP #1	Mohave	2007032847	S13-T36N-R5W
69	AMC381885	RUN #1	Coconino	3433423	S13-T41N-R2W

United States Department of the Interior
Bureau of Land Management
 LANDS/RECREATION & PLANNING
 ONE N CENTRAL AVE
 PHOENIX, AZ 85004 -2203
 Phone: 602-417-9200

Receipt

No: 2636905

Transaction #: 2717506	
Date of Transaction: 08/22/2012	
CUSTOMER:	
QUATERRA ALASKA INC 2182 S DOVER WAY LAKEWOOD, CO 80227-2314 US	

LINE #	QTY	DESCRIPTION	REMARKS	UNIT PRICE	TOTAL
1	1.00	LOCATABLE MINERALS / MINING CLAIMS-NOT NEW-UNADJUD, ONE AUTH NO. ONLY / MINING CLAIM MONEY RECEIVED CASES: AMC366091/\$141120.00	MAINT FEE PYMNT (1008) 2013	- n/a -	141120.00
TOTAL:					\$141,120.00

PAYMENT INFORMATION			
1	AMOUNT:	141120.00	POSTMARKED: N/A
	TYPE:	CHECK	RECEIVED: 08/21/2012
	CHECK NO:	1273	
	NAME:	QUATERRA ALASKA INC PO BOX 388 KANAB UT 84741 US	

REMARKS

This receipt was generated by the automated BLM Collections and Billing System and is a paper representation of a portion of the official electronic record contained therein.

2013 MAINTENANCE FEE PAYMENT

Claimant Name: **Quaterra Alaska Inc.**

Address: **1100 – 1199 West Hastings Street**

City: **Vancouver** State: **BC** Zip: **V6E 3T5**

Country: **Canada**

Telephone: **303-763-9401**

E-mail address: **jmpratt@quaterra.com**

Signature: *Judy M Pratt, agent*

BLM
Date
Stamp

RECEIVED
BLM AZ STATE OFFICE
2012 AUG 21 A 11:43
PHOENIX, ARIZONA

CLAIMS AS SHOWN IN ATTACHED LISTING

No. of claims: 47 x \$140 = \$6580.00

Check No: 1273 Init. A.A.

Receipt No.: 2636905

For BLM Use Only

Q: 47 Burn

2013 MAINTENANCE FEE PAYMENT
 Claimant Name: QUATERRA ALASKA INC.

BLM
 Date
 Stamp

RECEIVED
 BLM AZ STATE OFFICE
 2012 AUG 21 AM 11:43
 PHOENIX, ARIZONA

Claim Count	BLM Number	Claim Name	Mohave County Reference	Sec-Twp-Rng
-------------	------------	------------	-------------------------	-------------

1	AMC378359	BURN 1	2007009778	S31-T39N-R3W
2	AMC378360	BURN 2	2007009779	S31-T39N-R3W
3	AMC378361	BURN 3	2007009780	S31-T39N-R3W
4	AMC378362	BURN 4	2007009781	S31-T39N-R3W
5	AMC378363	BURN 5	2007009782	S31-T39N-R3W
6	AMC378364	BURN 6	2007009783	S31-T39N-R3W
7	AMC378365	BURN 7	2007009784	S31-T39N-R3W
8	AMC378366	BURN 8	2007009785	S31-T39N-R3W
9	AMC378367	BURN 9	2007009786	S31-T39N-R3W
10	AMC378368	BURN 10	2007009787	S31-T39N-R3W
11	AMC378369	BURN 11	2007009788	S31-T39N-R3W
12	AMC378370	BURN 12	2007009789	S31-T39N-R3W
13	AMC378371	BURN 13	2007009790	S31-T39N-R3W
14	AMC378372	BURN 14	2007009791	S31-T39N-R3W
15	AMC378373	BURN 15	2007009792	S31-T39N-R3W
16	AMC378374	BURN 16	2007009793	S31-T39N-R3W
17	AMC378375	BURN 17	2007009794	S31-T39N-R3W
18	AMC378376	BURN 18	2007009795	S31-T39N-R3W
19	AMC378399	BURN 41	2007009818	S31-T39N-R3W
20	AMC378400	BURN 42	2007009819	S31,32-T39N-R3W
21	AMC378401	BURN 43	2007009820	S31-T39N-R3W
22	AMC378402	BURN 44	2007009821	S31,32-T39N-R3W
23	AMC378403	BURN 45	2007009822	S31-T39N-R3W
24	AMC378404	BURN 46	2007009823	S31,32-T39N-R3W
25	AMC378405	BURN 47	2007009824	S31-T39N-R3W
26	AMC378406	BURN 48	2007009825	S31,32-T39N-R3W
27	AMC378407	BURN 49	2007009826	S31-T39N-R3W
28	AMC378408	BURN 50	2007009827	S31,32-T39N-R3W
29	AMC378409	BURN 51	2007009828	S31-T39N-R3W
30	AMC378410	BURN 52	2007009829	S31,32-T39N-R3W
31	AMC378411	BURN 53	2007009830	S31-T39N-R3W

2013 MAINTENANCE FEE PAYMENT
 Claimant Name: QUATERRA ALASKA INC.

BLM
 Date
 Stamp

RECEIVED
 BLM AZ STATE OFFICE
 2012 AUG 21 A 11:44
 PHOENIX, ARIZONA

Claim Count	BLM Number	Claim Name	Mohave County Reference	Sec-Twp-Rng
32	AMC378412	BURN 54	2007009831	S31,32-T39N-R3W
33	AMC378413	BURN 55	2007009832	S31-T39N-R3W
34	AMC378414	BURN 56	2007009833	S31,32-T39N-R3W
35	AMC378415	BURN 57	2007009834	S31-T39N-R3W
36	AMC378416	BURN 58	2007009835	S31,32-T39N-R3W
37	AMC378433	BURN 75	2007009852	S32-T39N-R3W
38	AMC378434	BURN 76	2007009853	S32-T39N-R3W
39	AMC378435	BURN 77	2007009854	S32-T39N-R3W
40	AMC378436	BURN 78	2007009855	S32-T39N-R3W
41	AMC378437	BURN 79	2007009856	S32-T39N-R3W
42	AMC378438	BURN 80	2007009857	S32-T39N-R3W
43	AMC378439	BURN 81	2007009858	S32-T39N-R3W
44	AMC378440	BURN 82	2007009859	S32-T39N-R3W
45	AMC378441	BURN 83	2007009860	S32-T39N-R3W
46	AMC378442	BURN 84	2007009861	S32-T39N-R3W
47	AMC378443	BURN 85	2007009862	S32-T39N-R3W

United States Department of the Interior
Bureau of Land Management
 LANDS/RECREATION & PLANNING
 ONE N CENTRAL AVE
 PHOENIX, AZ 85004 -2203
 Phone: 602-417-9200

Receipt

No: 2636905

Transaction #: 2717506	
Date of Transaction: 08/22/2012	
CUSTOMER:	
QUATERRA ALASKA INC 2182 S DOVER WAY LAKEWOOD, CO 80227-2314 US	

LINE #	QTY	DESCRIPTION	REMARKS	UNIT PRICE	TOTAL
1	1.00	LOCATABLE MINERALS / MINING CLAIMS-NOT NEW-UNADJUD, ONE AUTH NO. ONLY / MINING CLAIM MONEY RECEIVED CASES: AMC366091/\$141120.00	MAINT FEE PYMNT (1008) 2013	- n/a -	141120.00
TOTAL:					\$141,120.00

PAYMENT INFORMATION			
1	AMOUNT:	141120.00	POSTMARKED: N/A
	TYPE:	CHECK	RECEIVED: 08/21/2012
	CHECK NO:	1273	
	NAME:	QUATERRA ALASKA INC PO BOX 388 KANAB UT 84741 US	

REMARKS

This receipt was generated by the automated BLM Collections and Billing System and is a paper representation of a portion of the official electronic record contained therein.

2013 MAINTENANCE FEE PAYMENT
Claimant Name: **NU STAR EXPLORATION, LLC**
Address: **14418 So. 40th Street**
City: **Phoenix** State: **AZ** Zip: **85044**
Telephone: **480-940-4736**
E-mail address:
Signature: *Judy M Pratt, agent*

RECEIVED
BLM AZ STATE OFFICE
2012 AUG 21 A 11:43
PHOENIX, ARIZONA
BLM
Date
Stamp

CLAIMS AS SHOWN IN ATTACHED LISTING

No. of claims: 18 ¹⁴⁰ x \$125 = \$2520.00
Check No: 1273 Init. AA
Receipt No.: 2636905
For BLM Use Only

2013 MAINTENANCE FEE PAYMENT
 Claimant Name: NU STAR EXPLORATION LLC..

BLM
 Date
 Stamp

RECEIVED
 BLM AZ STATE OFFICE
 2012 AUG 21 A 11:43
 PHOENIX, ARIZONA

Claim Count	AMC Number	Claim Name	Mohave County Record	TWP	RNG	SEC
1	AMC368379	BENCHMARK 1	2005118763	35N	6W	16
2	AMC368380	BENCHMARK 2	2005118764	35N	6W	16,9
3	AMC368381	BENCHMARK 3	2005118765	35N	6W	9
4	AMC368636	JUNE 1	2006001546	36N	6W	15
5	AMC368637	JUNE 2	2006001547	36N	8W	15
6	AMC368638	JUNE 3	2006001548	36N	6W	15,10
7	AMC368639	JUNE 4	2006001549	36N	6W	15,10
8	AMC368640	JUNE 5	2006001550	36N	6W	15,10
9	AMC368641	FIN 1	2006001551	38N	4W	15
10	AMC368642	FIN 2	2006001552	38N	4W	15
11	AMC368643	FIN 3	2006001553	38N	4W	15
12	AMC368644	FIN 4	2006001554	38N	4W	15
13	AMC368645	SMUG 1	2006001555	35N	6W	3
14	AMC368646	SMUG 2	2006001556	35N	6W	3
15	AMC368647	SMUG 3	2006001557	35N	6W	3
16	AMC368648	SMUG 4	2006001558	35N	6W	3
17	AMC368649	SMUG 5	2006001559	35N	6W	3
18	AMC368650	BENCHMARK 4	2006001560	35N	6W	16

United States Department of the Interior
Bureau of Land Management
 LANDS/RECREATION & PLANNING
 ONE N CENTRAL AVE
 PHOENIX, AZ 85004 -2203
 Phone: 602-417-9200

Receipt

No: 2636905

Transaction #: 2717506	
Date of Transaction: 08/22/2012	
CUSTOMER:	
QUATERRA ALASKA INC 2182 S DOVER WAY LAKEWOOD, CO 80227-2314 US	

LINE #	QTY	DESCRIPTION	REMARKS	UNIT PRICE	TOTAL
1	1.00	LOCATABLE MINERALS / MINING CLAIMS-NOT NEW-UNADJUD, ONE AUTH NO. ONLY / MINING CLAIM MONEY RECEIVED CASES: AMC366091/\$141120.00	MAINT FEE PYMNT (1008) 2013	- n/a -	141120.00
TOTAL:					\$141,120.00

PAYMENT INFORMATION			
1	AMOUNT:	141120.00	POSTMARKED: N/A
	TYPE:	CHECK	RECEIVED: 08/21/2012
	CHECK NO:	1273	
	NAME:	QUATERRA ALASKA INC PO BOX 388 KANAB UT 84741 US	

REMARKS

This receipt was generated by the automated BLM Collections and Billing System and is a paper representation of a portion of the official electronic record contained therein.

2013 MAINTENANCE FEE PAYMENT

Claimant Name: **QUATERRA ALASKA INC.**

Address: **Box 388**

City: **Kanab** State: **UT** Zip: **84741**

Telephone: **303-763-9401**

E-mail address: **jmpratt@quaterra.com**

Signature: *Judy M Pratt, agent*

RECEIVED
BLM AZ STATE OFFICE
2012 AUG 21 A 11:43
PHOENIX, ARIZONA
BLM
Date
Stamp

CLAIMS AS SHOWN IN ATTACHED LISTING

No. of claims: 62 x \$140 = ~~\$8680.00~~ \$8680.00
Check No: 1273 Init. ACL
Receipt No.: 2636905
For BLM Use Only

Q Ref: 62

2013 MAINTENANCE FEE PAYMENT

Claimant Name: Quatterra Alaska Inc.

RECEIVED
BLM AZ STATE OFFICE
2012 AUG 21 A 11:43
PHOENIX, ARIZONA
BLM
Date
Stamp

Claim Count	AMC Number	Claim Name	County	County Record	Section-Twp-Rng
1	AMC384443	AHD 1	Coconino	3446320	S34-T39N-R2W
2	AMC384444	AHD 2	Coconino	3446321	S34-T39N-R2W
3	AMC384445	BKB 1	Coconino	3446328	S26-T39N-R3W
4	AMC384446	BKB 2	Coconino	3446329	S26-T39N-R3W
5	AMC384450	INS 13	Mohave	2007060079	S31-T36N-R5W
6	AMC384460	INS 23	Mohave	2007060090	S30-T36N-R5W
7	AMC384462	INS 25	Mohave	2007060092	S30-T36N-R5W
8	AMC384463	INS 26	Mohave	2007060093	S30-T36N-R5W
9	AMC384464	INS 27	Mohave	2007060094	S30-T36N-R5W S19-T36N-R5W
10	AMC384465	INS 28	Mohave	2007060095	S30-T36N-R5W S20-T36N-R5W S19-T36N-R5W S29-T36N-R5W
11	AMC384474	INS 37	Mohave	2007060104	S25-T36N-R6W
12	AMC384475	INS 38	Mohave	2007060105	S25-T36N-R6W S24-T36N-R6W
13	AMC384482	INS 45	Mohave	2007060112	S32-T36N-R5W
14	AMC384483	INS 46	Mohave	2007060113	S32-T36N-R5W
15	AMC384490	INS 53	Mohave	2007060120	S33-T36N-R5W S32-T36N-R5W
16	AMC384491	INS 54	Mohave	2007060121	S33-T36N-R5W
17	AMC384505	RITZ 7	Coconino	3446314	S14-T39N-R3W
18	AMC384506	RITZ 8	Coconino	3446315	S14-T39N-R3W
19	AMC384509	URN 1	Mohave	2007060129	S32-T39N-R3W
20	AMC384510	URN 2	Mohave	2007060130	S32-T39N-R3W
21	AMC384511	URN 3	Mohave	2007060131	S32-T39N-R3W
22	AMC384512	USH 1	Mohave	2007060126	S30-T38N-R3W
23	AMC384513	USH 2	Mohave	2007060127	S30-T38N-R3W
24	AMC384514	USH 3	Mohave	2007060128	S30-T38N-R3W
25	AMC385606	MFB 3	Mohave	2007076470	S12-T35N-R5W
26	AMC389953	HT 33	Mohave	2008013564	S9-T35N-R5W
27	AMC389954	HT 34	Mohave	2008013565	S9-T35N-R5W
28	AMC389955	HT 35	Mohave	2008013566	S9-T35N-R5W
29	AMC389956	HT 36	Mohave	2008013567	S9-T35N-R5W
30	AMC389957	HT 37	Mohave	2008013568	S9-T35N-R5W
31	AMC389958	HT 38	Mohave	2008013569	S9-T35N-R5W
32	AMC389959	HT 39	Mohave	2008013570	S9-T35N-R5W
33	AMC389960	HT 40	Mohave	2008013571	S9-T35N-R5W
34	AMC389967	HT 47	Mohave	2008013578	S8-T35N-R5W
35	AMC389968	HT 48	Mohave	2008013579	S8-T35N-R5W
36	AMC389969	HT 49	Mohave	2008013580	S8-T35N-R5W

2013 MAINTENANCE FEE PAYMENT

Claimant Name: Quatterra Alaska Inc.

RECEIVED
 BLM AZ STATE OFFICE
 2012 AUG 21 A 11:43
 PHOENIX, ARIZONA
 BLM
 Date
 Stamp

Claim Count	AMC Number	Claim Name	County	County Record	Section-Twp-Rng
37	AMC389970	HT 50	Mohave	2008013581	S8-T35N-R5W
38	AMC389971	HT 51	Mohave	2008013582	S8-T35N-R5W
39	AMC389972	HT 52	Mohave	2008013583	S8-T35N-R5W
40	AMC389973	HT 53	Mohave	2008013584	S8-T35N-R5W
41	AMC389974	HT 54	Mohave	2008013585	S8-T35N-R5W
42	AMC393693	KT 50	Mohave	2008047944	S29-T38N-R5W
43	AMC393695	KT 52	Mohave	2008047946	S29-T38N-R5W
44	AMC393698	KT 55	Mohave	2008047949	S30-T38N-R5W
45	AMC393699	KT 56	Mohave	2008047950	S30-T38N-R5W S29-T38N-R5W
46	AMC393700	KT 57	Mohave	2008047951	S30-T38N-R5W
47	AMC393701	KT 58	Mohave	2008047952	S30-T38N-R5W S29-T38N-R5W
48	AMC393702	KT 59	Mohave	2008047953	S30-T38N-R5W
49	AMC393703	KT 60	Mohave	2008047954	S30-T38N-R5W S29-T38N-R5W
50	AMC393704	KT 61	Mohave	2008047955	S30-T38N-R5W
51	AMC393705	KT 62	Mohave	2008047956	S29-T38N-R5W
52	AMC393706	KT 63	Mohave	2008047957	S30-T38N-R5W
53	AMC393707	KT 64	Mohave	2008047958	S29-T38N-R5W
54	AMC393708	KT 65	Mohave	2008047959	S30-T38N-R5W
55	AMC416896	NA 1	Mohave	2012035977	S27-T41N-R9W
56	AMC416897	NA 2	Mohave	2012035978	S26,27-T41N-R9W
57	AMC416898	LR 1	Mohave	2012035979	S3,10-T39N-R9W
58	AMC416899	LR 2	Mohave	2012035980	S10-T39N-R9W
59	AMC416900	NV 1	Mohave	2012035981	S9-T39N-R9W
60	AMC416901	NV 2	Mohave	2012035982	S9-T39N-R9W
61	AMC416902	WL 1	Mohave	2012035983	S28-T40N-R9W
62	AMC416903	WL 2	Mohave	2012035984	S28,29-T40N-R9W

United States Department of the Interior
Bureau of Land Management
 LANDS/RECREATION & PLANNING
 ONE N CENTRAL AVE
 PHOENIX, AZ 85004 -2203
 Phone: 602-417-9200

Receipt

No: 2636905

Transaction #: 2717506	
Date of Transaction: 08/22/2012	
CUSTOMER:	
QUATERRA ALASKA INC 2182 S DOVER WAY LAKEWOOD, CO 80227-2314 US	

LINE #	QTY	DESCRIPTION	REMARKS	UNIT PRICE	TOTAL
1	1.00	LOCATABLE MINERALS / MINING CLAIMS-NOT NEW-UNADJUD, ONE AUTH NO. ONLY / MINING CLAIM MONEY RECEIVED CASES: AMC366091/\$141120.00	MAINT FEE PYMNT (1008) 2013	- n/a -	141120.00
TOTAL:					\$141,120.00

PAYMENT INFORMATION					
1	AMOUNT:	141120.00	POSTMARKED:	N/A	
	TYPE:	CHECK	RECEIVED:	08/21/2012	
	CHECK NO:	1273			
	NAME:	QUATERRA ALASKA INC PO BOX 388 KANAB UT 84741 US			

REMARKS

This receipt was generated by the automated BLM Collections and Billing System and is a paper representation of a portion of the official electronic record contained therein.

Amc 364334
Amc 364354
Amc 364443
Amc 364456
Amc 364680
Amc 364752
Amc 365098
Amc 365298
Amc 365929
Amc 366076
Amc 366091
Amc 366274
Amc 366658
Amc 366735
Amc 366988
Amc 367055
Amc 367675
Amc 367871
Amc 368240
Amc 368423
Amc 368636
Amc 368661
Amc 368688
Amc 368846
Amc 369489
Amc 369650
Amc 369673
Amc 369969

Amc 371647
Amc 372197
Amc 372514
Amc 373362
Amc 373491
Amc 373765
Amc 374082
Amc 375112
Amc 375604
Amc 375958
Amc 376338
Amc 377233
Amc 377880
Amc 378183
Amc 378256
Amc 378359
Amc 379278
Amc 379364
Amc 379420
Amc 379563
Amc 379681
Amc 379907
Amc 380426
Amc 380735
Amc 381714
Amc 381882
Amc 383111

Amc 370886

Amc 389953

Amc 370965

Amc 393692

Amc 371449

Amc 398630

Amc 371589



Judy M. Pratt
 Quaterra Alaska Inc.
 2182 S. Dover Way
 Lakewood, CO 80227
 (303) 763-9401
 jmpratt@quaterra.com

Bureau of Land Management
 Arizona State Office
 One North Central Avenue
 Suite 800
 Phoenix, AZ 85004-4427

August 15, 2011

Enclosed are six packets containing Maintenance Fee Payment forms and a check to cover the combined maintenance costs which are due by Sept 1, 2011.

The packets contain information for the following:

		Claims	Filing Cost
1	Owner: Patrick Hillard	812	113,680
2	Owner: North Exploration LLC	69	9,660
3	Owner: Quaterra Alaska (Burn claims)	47	6,580
4	Owner: NuStar Exploration LLC	18	2,520
5	Owner: Quaterra Alaska	54	7,560
6	Owner: Quaterra Alaska	228	31,920
		1,228	\$171,920

These documents are being filed on behalf of the owners listed above.

Please return the recorded documents and receipt to me at 2182 S. Dover Way, Lakewood, CO 80227.

Thank you,

Judy M. Pratt

Judy M. Pratt

NO. OF CLAIMS 1228
 AMOUNT 171920
 RECEIPT NO. 241502
 •INIT. SPJ
 ** BLM-ASO **

RECEIVED
 BLM AZ STATE OFFICE
 2011 AUG 25 A 9:09
 PHOENIX, ARIZONA



2012 MAINTENANCE FEE PAYMENT

Claimant Name: **Patrick Hillard**

Address: **Box 388**

City: **Kanab** State: **UT** Zip: **84741**

Telephone: **303-763-9401**

E-mail address: **jmpratt@quattera.com**

Signature: *Judy m Pratt, agent*

BLM
Date
Stamp

RECEIVED
BLM AZ STATE OFFICE
FLAGSTICK, ARIZONA

2011 AUG 25 A 9:09

CLAIMS AS SHOWN IN ATTACHED LISTING

No. of claims: _____ x \$140 = _____
Check No: _____ Init. _____
Receipt No.: _____
For BLM Use Only

2012 MAINTENANCE FEE PAYMENT
 Claimant Name: PATRICK HILLARD

BLM
 Date
 Stamp

RECEIVED
 BLM AZ STATE OFFICE
 2011 AUG 25 A 9:09
 PHOENIX, ARIZONA

Count	AMC Number	Claim Name	County	Co Record	Sec-Twp-Rng
-------	------------	------------	--------	-----------	-------------

1	AMC366091	ROCK 1	Mohave	2005044402	S28-T39N-R3W
2	AMC366092	ROCK 2	Mohave	2005044403	S28-T39N-R3W
3	AMC366093	ROCK 3	Mohave	2005044404	S28-T39N-R3W
4	AMC366094	ROCK 4	Mohave	2005044405	S28-T39N-R3W
5	AMC366095	ROCK 5	Mohave	2005044406	S28-T39N-R3W
6	AMC366096	ROCK 6	Mohave	2005044407	S28-T39N-R3W
7	AMC366988	AM 1	Mohave	2005109933	S8-T36N-R5W
8	AMC366989	AM 2	Mohave	2005109934	S8-T36N-R5W
9	AMC366991	AM 4	Mohave	2005109936	S8-T36N-R5W
10	AMC366992	AM 5	Mohave	2005109937	S8-T36N-R5W
11	AMC367000	RM 1	Mohave	2005086076	S6-T37N-R4W
12	AMC367001	RM 2	Mohave	2005086077	S6-T37N-R4W
13	AMC367002	RM 3	Mohave	2005086078	S6-T37N-R4W
14	AMC367003	RM 4	Mohave	2005086079	S6-T37N-R4W
15	AMC367006	SUN 3	Mohave	2005086082	S11-T36N-R5W
16	AMC367007	SUN 4	Mohave	2005086083	S11-T36N-R5W
17	AMC367008	SUN 5	Mohave	2005086084	S11-T36N-R5W
18	AMC368243	H5-2	Mohave	2005109394	S35-T37N-R5W
19	AMC368244	H5-3	Mohave	2005109395	S35-T37N-R5W
20	AMC368259	YS 5	Mohave	2005109385	S17-T38N-R5W
21	AMC368260	YS 6	Mohave	2005109386	S17-T38N-R5W
22	AMC368688	LHR 1	Mohave	2006006840	S9-T37N-R6W
23	AMC368689	LHR 2	Mohave	2006006841	S9-T37N-R6W
24	AMC368706	AM 27	Mohave	2006006858	S7-T36N-R5W
25	AMC368707	AM 28	Mohave	2006006859	S7-T36N-R5W
26	AMC369650	AM 29	Mohave	2006020932	S8-T36N-R5W
27	AMC369662	TG 8	Mohave	2006020944	S30-T38N-R4W
28	AMC369664	TG 10	Mohave	2006020946	S30-T38N-R4W
29	AMC369666	TG 12	Mohave	2006020948	S30-T38N-R4W
30	AMC369670	TG 16	Mohave	2006020952	S30-T38N-R4W
31	AMC369671	TG 17	Mohave	2006020953	S30-T38N-R4W
32	AMC369969	OLY 1	Mohave	2006020955	S7-T35N-R4W

2012 MAINTENANCE FEE PAYMENT
 Claimant Name: PATRICK HILLARD

BLM
 Date
 Stamp

2011 AUG 25 A 9:09
 PHOENIX, ARIZONA

RECEIVED
 BLM AZ STATE OFFICE

Count	AMC Number	Claim Name	County	Co Record	Sec-Twp-Rng
-------	------------	------------	--------	-----------	-------------

33	AMC369974	TC 1	Mohave	2006020960	S24-T38N-R5W
34	AMC369975	TC 2	Mohave	2006020961	S24-T38N-R5W
35	AMC370001	TR 4	Mohave	2006020987	S26-T38N-R5W
36	AMC370003	TR 6	Mohave	2006020989	S26-T38N-R5W
37	AMC370005	TR 8	Mohave	2006020991	S26-T38N-R5W
38	AMC370018	TR 21	Mohave	2006021004	S26-T38N-R5W
39	AMC370019	TR 22	Mohave	2006021005	S26-T38N-R5W
40	AMC370020	TR 23	Mohave	2006021006	S26-T38N-R5W
41	AMC370983	KT 9	Mohave	2006034484	S29-T38N-R5W
42	AMC370985	KT 11	Mohave	2006034486	S29-T38N-R5W
43	AMC370989	KT 15	Mohave	2006034490	S28-T38N-R5W
44	AMC370990	KT 16	Mohave	2006034491	S28-T38N-R5W
45	AMC371010	KT 36	Mohave	2006034511	S28-T38N-R5W
46	AMC371012	KT 38	Mohave	2006034513	S28-T38N-R5W
47	AMC371014	KT 40	Mohave	2006034515	S33-T38N-R5W
48	AMC371017	KT 43	Mohave	2006034518	S33-T38N-R5W
49	AMC371019	SW 1	Mohave	2006034520	S6-T39N-R3W
50	AMC371020	SW 2	Mohave	2006034521	S6-T39N-R3W
51	AMC371021	SW 3	Mohave	2006034522	S6-T39N-R3W
52	AMC371022	SW 4	Mohave	2006034523	S6-T39N-R3W
53	AMC371023	SW 5	Mohave	2006034524	S6-T39N-R3W
54	AMC371024	SW 6	Mohave	2006034525	S6-T39N-R3W
55	AMC371025	SW 7	Mohave	2006034526	S6-T39N-R3W
56	AMC371026	SW 8	Mohave	2006034527	S6-T39N-R3W
57	AMC371591	JJ 3	Mohave	2006047608	S12-T35N-R6W
58	AMC371592	JJ 4	Mohave	2006047609	S13-T35N-R6W
59	AMC371593	JJ 5	Mohave	2006047610	S12-T35N-R6W
60	AMC371594	JJ 6	Mohave	2006047611	S13-T35N-R6W
61	AMC371595	JJ 7	Mohave	2006047612	S11-T35N-R6W
62	AMC371596	JJ 8	Mohave	2006047613	S14-T35N-R6W
63	AMC371597	JJ 9	Mohave	2006047614	S11-T35N-R6W
64	AMC371598	JJ 10	Mohave	2006047615	S14-T35N-R6W

AT

2012 MAINTENANCE FEE PAYMENT
 Claimant Name: PATRICK HILLARD

BLM
 Date
 Stamp

RECEIVED
 BLM NAZ STATE OFFICE
 2011 AUG 25 A 9:09

Count	AMC Number	Claim Name	County	Co Record	Sec-Twp-Rng
65	AMC371600	JJ 12	Mohave	2006047617	S14-T35N-R6W
66	AMC371603	JJ 15	Mohave	2006047620	S14-T35N-R6W
67	AMC371604	JJ 16	Mohave	2006047621	S14-T35N-R6W
68	AMC371605	JJ 17	Mohave	2006047622	S14-T35N-R6W
69	AMC371622	CLR 1	Mohave	2006047639	S14-T36N-R6W
70	AMC371623	CLR 2	Mohave	2006047640	S14-T36N-R6W
71	AMC371624	CLR 3	Mohave	2006047641	S14-T36N-R6W
72	AMC371625	CLR 4	Mohave	2006047642	S14-T36N-R6W
73	AMC371662	SVN 16	Mohave	2006047679	S13-T38N-R5W
74	AMC371663	SVN 17	Mohave	2006047680	S13-T38N-R5W
75	AMC371675	SVN 29	Mohave	2006047692	S13-T38N-R5W
76	AMC371676	SVN 30	Mohave	2006047693	S13-T38N-R5W
77	AMC371677	SVN 31	Mohave	2006047694	S13-T38N-R5W
78	AMC371678	SVN 32	Mohave	2006047695	S13-T38N-R5W
79	AMC371680	SVN 34	Mohave	2006047697	S13-T38N-R5W
80	AMC372112	HAV 5	Mohave	2006061783	S34-T39N-R4W
81	AMC372113	HAV 6	Mohave	2006061784	S34-T39N-R4W
82	AMC372114	HAV 7	Mohave	2006061785	S34-T39N-R4W
83	AMC372115	HAV 8	Mohave	2006061786	S34-T39N-R4W
84	AMC372118	HAV 11	Mohave	2006061789	S33-T39N-R4W
85	AMC372119	HAV 12	Mohave	2006061790	S33-T39N-R4W
86	AMC372120	HAV 13	Mohave	2006061791	S33-T39N-R4W
87	AMC372121	HAV 14	Mohave	2006061792	S33-T39N-R4W
88	AMC372149	HAV 42	Mohave	2006061820	S33-T39N-R4W
89	AMC372150	HAV 43	Mohave	2006061821	S33-T39N-R4W
90	AMC372151	HAV 44	Mohave	2006061822	S33-T39N-R4W
91	AMC372161	DT 10	Mohave	2006061711	S6-T37N-R3W
92	AMC372167	DT 16	Mohave	2006061717	S7-T37N-R3W
93	AMC372168	DT 17	Mohave	2006061718	S7-T37N-R3W
94	AMC372169	DT 18	Mohave	2006061719	S7-T37N-R3W
95	AMC372198	HT 2	Mohave	2006061748	S15-T35N-R5W
96	AMC372200	HT 4	Mohave	2006061750	S15-T35N-R5W

2012 MAINTENANCE FEE PAYMENT
 Claimant Name: PATRICK HILLARD

BLM
 Date
 Stamp

2011 AUG 25 A 9:10
 RECEIVED

BLM AZ STATE OFFICE

Count	AMC Number	Claim Name	County	Co Record	Sec-Twp-Rng
-------	------------	------------	--------	-----------	-------------

97	AMC372202	HT 6	Mohave	2006061752	S16-T35N-R5W
98	AMC372204	HT 8	Mohave	2006061754	S16-T35N-R5W
99	AMC372206	HT 10	Mohave	2006061756	S16-T35N-R5W
100	AMC372213	HT 17	Mohave	2006061763	S15-T35N-R5W
101	AMC372215	HT 19	Mohave	2006061765	S15-T35N-R5W
102	AMC372216	HT 20	Mohave	2006061766	S22-T35N-R5W
103	AMC372217	HT 21	Mohave	2006061767	S16-T35N-R5W
104	AMC372218	HT 22	Mohave	2006061768	S21-T35N-R5W
105	AMC372219	HT 23	Mohave	2006061769	S16-T35N-R5W
106	AMC372221	HT 25	Mohave	2006061771	S16-T35N-R5W
107	AMC372520	PB 7	Mohave	2006084665	S6-T35N-R4W
108	AMC372522	PB 9	Mohave	2006084667	S7-T35N-R4W
109	AMC372524	PB 11	Mohave	2006084669	S7-T35N-R4W
110	AMC373362	CP 1	Mohave	2006082025	S15-T36N-R4W
111	AMC373363	CP 2	Mohave	2006082026	S22-T36N-R4W
112	AMC373364	CP 3	Mohave	2006082027	S22-T36N-R4W
113	AMC373378	RDG 1	Mohave	2006082041	S9-T36N-R4W
114	AMC373379	RDG 2	Mohave	2006082042	S16-T36N-R4W
115	AMC373382	YEA 1	Mohave	2006082045	S10-T36N-R4W
116	AMC373383	YEA 2	Mohave	2006082046	S10-T36N-R4W
117	AMC373384	YEA 3	Mohave	2006082047	S15-T36N-R4W
118	AMC373385	YEA 4	Mohave	2006082048	S15-T36N-R4W
119	AMC373386	YEA 5	Mohave	2006082049	S15-T36N-R4W
120	AMC373387	YEA 6	Mohave	2006082050	S15-T36N-R4W
121	AMC373491	ATE 1	Mohave	2006085930	S8-T37N-R4W
122	AMC373492	ATE 2	Mohave	2006085931	S8-T37N-R4W
123	AMC373493	ATE 3	Mohave	2006085932	S8-T37N-R4W
124	AMC373494	ATE 4	Mohave	2006085933	S17-T37N-R4W
125	AMC373495	ATE 5	Mohave	2006085934	S17-T37N-R4W
126	AMC373496	ATE 6	Mohave	2006085935	S17-T37N-R4W
127	AMC373504	SH 14	Mohave	2006085943	S21-T39N-R4W
128	AMC373505	SH 15	Mohave	2006085944	S21-T39N-R4W

2012 MAINTENANCE FEE PAYMENT
 Claimant Name: PATRICK HILLARD

BLM
 Date
 Stamp

2011 AUG 25 A 9:10

RECEIVED
 BLM AZ STATE OFFICE

Count	AMC Number	Claim Name	County	Co Record	Sec-Twp-Rng
129	AMC373765	AT 1	Mohave	2006093196	S5-T35N-R6W
130	AMC373766	AT 2	Mohave	2006093197	S8-T35N-R6W
131	AMC373767	HAN 1	Mohave	2006093198	S16-T35N-R6W
132	AMC373768	HAN 2	Mohave	2006093199	S16-T35N-R6W
133	AMC373769	HAN 3	Mohave	2006093200	S16-T35N-R6W
134	AMC373774	CL 1	Mohave	2006093205	S18-T35N-R5W
135	AMC373775	CL 2	Mohave	2006093206	S18-T35N-R5W
136	AMC373776	CL 3	Mohave	2006093207	S13-T35N-R6W
137	AMC373777	CL 4	Mohave	2006093208	S13-T35N-R6W
138	AMC373778	CL 5	Mohave	2006093209	S13-T35N-R6W
139	AMC373779	CL 6	Mohave	2006093210	S13-T35N-R6W
140	AMC373780	CL 7	Mohave	2006093211	S13-T35N-R6W
141	AMC373781	CL 8	Mohave	2006093212	S13-T35N-R6W
142	AMC373782	CL 9	Mohave	2006093213	S13-T35N-R6W
143	AMC373783	CL 10	Mohave	2006093214	S13-T35N-R6W
144	AMC373817	SUN 6	Mohave	2006093248	S33-T36N-R5W
145	AMC373818	SUN 7	Mohave	2006093249	S11-T36N-R5W
146	AMC373822	SVN 55	Mohave	2006093253	S14-T38N-R5W
147	AMC373838	SVN 71	Mohave	2006093269	S14-T38N-R5W
148	AMC373839	SVN 72	Mohave	2006093270	S14-T38N-R5W
149	AMC374082	BTR 1	Mohave	2006092403	S3-T38N-R4W
150	AMC374083	BTR 2	Mohave	2006092404	S3-T38N-R4W
151	AMC374095	TRI 1	Mohave	2006092416	S19-T38N-R4W
152	AMC374096	TRI 2	Mohave	2006092417	S19-T38N-R4W
153	AMC374097	TRI 3	Mohave	2006092418	S19-T38N-R4W
154	AMC375112	JH 1	Mohave	2006116749	S31-T36N-R4W
155	AMC375113	JH 2	Mohave	2006116750	S31-T36N-R4W
156	AMC375114	JH 3	Mohave	2006116751	S31-T36N-R4W
157	AMC375120	RY 1	Mohave	2006116757	S36-T36N-R5W
158	AMC375121	RY 2	Mohave	2006116758	S36-T36N-R5W
159	AMC375122	SPG 1	Mohave	2006116759	S25-T37N-R4W
160	AMC375123	SPG 2	Mohave	2006116760	S25-T37N-R4W

2012 MAINTENANCE FEE PAYMENT
 Claimant Name: PATRICK HILLARD

BLM
 Date
 Stamp

PHOENIX, ARIZONA
 2011 AUG 25 A 9:10

RECEIVED
 BLM AZ STATE OFFICE

Count	AMC Number	Claim Name	County	Co Record	Sec-Twp-Rng
161	AMC375124	SPG 3	Mohave	2006116761	S25-T37N-R4W
162	AMC375125	STH 1	Mohave	2006116762	S20-T36N-R4W
163	AMC375127	TU 1	Mohave	2006116764	S24-T36N-R5W
164	AMC375128	TU 2	Mohave	2006116765	S25-T36N-R5W
165	AMC375612	HH 1	Mohave	2006113462	S28-T36N-R5W
166	AMC375614	HH 3	Mohave	2006113464	S28-T36N-R5W
167	AMC375615	HH 4	Mohave	2006113465	S28-T36N-R5W S33-T36N-R5W
168	AMC375616	HH 5	Mohave	2006113466	S28-T36N-R5W
169	AMC375617	HH 6	Mohave	2006113467	S28-T36N-R5W S33-T36N-R5W
170	AMC375618	HH 7	Mohave	2006113468	S28-T36N-R5W S29-T36N-R5W
171	AMC375619	HH 8	Mohave	2006113469	S28-T36N-R5W S29-T36N-R5W S32-T36N-R5W S33-T36N-R5W
172	AMC375625	MD 6	Mohave	2006113451	S2-T37N-R5W S3-T37N-R5W
173	AMC375626	MD 7	Mohave	2006113452	S2-T37N-R5W
174	AMC375627	MD 8	Mohave	2006113453	S3-T37N-R5W
175	AMC375628	MD 9	Mohave	2006113454	S2-T37N-R5W S2-T37N-R5W
176	AMC375632	MER 1	Mohave	2006113436	S34-T36N-R5W
177	AMC375633	MER 2	Mohave	2006113437	S34-T36N-R5W
178	AMC375634	MRH 1	Mohave	2006113438	S34-T36N-R5W
179	AMC375635	MRH 2	Mohave	2006113439	S34-T36N-R5W
180	AMC375637	OSE 2	Mohave	2006113441	S18-T35N-R4W
181	AMC375638	OSE 3	Mohave	2006113442	S18-T35N-R4W
182	AMC375639	OSE 4	Mohave	2006113443	S18-T35N-R4W
183	AMC375640	OSE 5	Mohave	2006113444	S19-T35N-R4W
184	AMC375641	OSE 6	Mohave	2006113445	S19-T35N-R4W
185	AMC375958	BHT 1	Mohave	2006117857	S4-T35N-R5W
186	AMC375959	BHT 2	Mohave	2006117858	S4-T35N-R5W
187	AMC375971	RHT 1	Mohave	2006117853	S3-T35N-R5W
188	AMC375974	RLF 2	Mohave	2006117864	S31-T36N-R5W
189	AMC375975	RLF 3	Mohave	2006117865	S32-T36N-R5W
190	AMC375976	RLF 4	Mohave	2006117866	S31-T36N-R5W
191	AMC375977	RLF 5	Mohave	2006117867	S32-T36N-R5W
192	AMC375978	TWO 1	Mohave	2006117847	S11-T37N-R6W

2012 MAINTENANCE FEE PAYMENT
 Claimant Name: PATRICK HILLARD

RECEIVED
 BLM AZ STATE OFFICE
 2011 AUG 25 A 9:10
 DIRECTOR, AFRONT

BLM
 Date
 Stamp

Count	AMC Number	Claim Name	County	Co Record	Sec-Twp-Rng
-------	------------	------------	--------	-----------	-------------

193	AMC376352	MFB 1	Mohave	2006120440	S12-T35N-R5W
194	AMC376353	MFB 2	Mohave	2006120441	S12-T35N-R5W
195	AMC376356	SS 4	Mohave	2006120446	S6-T35N-R4W
196	AMC377135	WON 3	Mohave	2007003083	S1-T38N-R5W S12-T38N-R5W
197	AMC377136	WON 4	Mohave	2007003084	S1-T38N-R5W S12-T38N-R5W
198	AMC377137	WON 5	Mohave	2007003085	S1-T38N-R5W
199	AMC377138	WON 6	Mohave	2007003086	S1-T38N-R5W
200	AMC377228	AH 14	Mohave	2007004029	S32-T36N-R5W
201	AMC377229	AH 16	Mohave	2007004030	S32-T36N-R5W
202	AMC377230	AH 18	Mohave	2007004031	S32-T36N-R5W
203	AMC377231	AI 13	Mohave	2007004032	S32-T36N-R5W
204	AMC377232	AI 15	Mohave	2007004033	S32-T36N-R5W
205	AMC377233	AI 17	Mohave	2007004034	S32-T36N-R5W
206	AMC377880	AB 68	Mohave	2007010680	S23-T35N-R5W S14-T35N-R5W
207	AMC377881	AB 70	Mohave	2007010681	S23-T35N-R5W S14-T35N-R5W S13-T35N-R5W S24-T35N-R5W
208	AMC377882	AB 72	Mohave	2007010682	S24-T35N-R5W S13-T35N-R5W
209	AMC377884	AB 74	Mohave	2007010684	S24-T35N-R5W S13-T35N-R5W
210	AMC377886	AB 76	Mohave	2007010686	S24-T35N-R5W S13-T35N-R5W
211	AMC377888	AB 78	Mohave	2007010688	S24-T35N-R5W S13-T35N-R5W
212	AMC377890	AB 80	Mohave	2007010690	S24-T35N-R5W S13-T35N-R5W
213	AMC377892	AB 82	Mohave	2007010692	S24-T35N-R5W S13-T35N-R5W
214	AMC377894	AB 84	Mohave	2007010694	S24-T35N-R5W S13-T35N-R5W
215	AMC377906	AC 73	Mohave	2007010706	S13-T35N-R5W
216	AMC377907	AC 75	Mohave	2007010707	S13-T35N-R5W
217	AMC377908	AC 77	Mohave	2007010708	S13-T35N-R5W
218	AMC377909	AC 79	Mohave	2007010709	S13-T35N-R5W
219	AMC377910	AC 81	Mohave	2007010710	S13-T35N-R5W
220	AMC377911	AC 83	Mohave	2007010711	S13-T35N-R5W
221	AMC377912	AC 85	Mohave	2007010712	S13-T35N-R5W
222	AMC377913	AC 87	Mohave	2007010713	S13-T35N-R5W S18-T35N-R4W
223	AMC377915	AC 91	Mohave	2007010715	S18-T35N-R4W
224	AMC377916	AC 93	Mohave	2007010716	S18-T35N-R4W

2012 MAINTENANCE FEE PAYMENT
 Claimant Name: PATRICK HILLARD

BLM
 Date
 Stamp

2011 AUG 25 A 9:10
 RECEIVED
 BLM AZ STATE OFFICE

Count	AMC Number	Claim Name	County	Co Record	Sec-Twp-Rng
-------	------------	------------	--------	-----------	-------------

225	AMC377917	AC 95	Mohave	2007010717	S18-T35N-R4W
226	AMC377947	AF 53	Mohave	2007010601	S10-T35N-R5W S3-T35N-R5W S2-T35N-R5W S11-T35N-R5W
227	AMC377948	AF 55	Mohave	2007010602	S11-T35N-R5W S2-T35N-R5W
228	AMC377949	AF 57	Mohave	2007010603	S11-T35N-R5W S2-T35N-R5W
229	AMC377950	AE 72	Mohave	2007010604	S12-T35N-R5W
230	AMC377951	AE 74	Mohave	2007010605	S12-T35N-R5W
231	AMC377952	AE 75	Mohave	2007010606	S12-T35N-R5W
232	AMC377953	AE 76	Mohave	2007010607	S12-T35N-R5W
233	AMC377954	AE 77	Mohave	2007010608	S12-T35N-R5W
234	AMC377955	AE 78	Mohave	2007010609	S12-T35N-R5W
235	AMC377960	AF 19	Mohave	2007010614	S9-T35N-R5W S4-T35N-R5W
236	AMC377962	AF 21	Mohave	2007010616	S9-T35N-R5W S4-T35N-R5W
237	AMC377964	AF 23	Mohave	2007010618	S9-T35N-R5W S4-T35N-R5W
238	AMC377969	AH 4	Mohave	2007010647	S32-T36N-R5W
239	AMC377970	AH 6	Mohave	2007010648	S32-T36N-R5W
240	AMC377971	AH 8	Mohave	2007010649	S32-T36N-R5W
241	AMC377975	AI 11	Mohave	2007010653	S32-T36N-R5W
242	AMC377977	AI 16	Mohave	2007010655	S32-T36N-R5W S29-T36N-R5W
243	AMC377978	AI 18	Mohave	2007010656	S32-T36N-R5W S29-T36N-R5W
244	AMC377979	AI 19	Mohave	2007010657	S33-T36N-R5W
245	AMC377980	AI 21	Mohave	2007010658	S33-T36N-R5W
246	AMC377982	AI 62	Mohave	2007010623	S35-T36N-R5W S26-T36N-R5W
247	AMC377983	AI 63	Mohave	2007010624	S35-T36N-R5W
248	AMC377984	AI 64	Mohave	2007010625	S35-T36N-R5W S26-T36N-R5W
249	AMC377985	AI 65	Mohave	2007010626	S35-T36N-R5W
250	AMC377986	AI 66	Mohave	2007010627	S35-T36N-R5W S26-T36N-R5W
251	AMC377988	AI 68	Mohave	2007010629	S35-T36N-R5W S26-T36N-R5W
252	AMC377989	AJ 2	Mohave	2007010638	S29-T36N-R5W
253	AMC377990	AJ 4	Mohave	2007010639	S29-T36N-R5W
254	AMC377991	AJ 6	Mohave	2007010640	S29-T36N-R5W
255	AMC377994	AJ 15	Mohave	2007010661	S29-T36N-R5W
256	AMC377996	AJ 17	Mohave	2007010663	S29-T36N-R5W

2012 MAINTENANCE FEE PAYMENT
 Claimant Name: PATRICK HILLARD

BLM
 Date
 Stamp

2011 AUG 25 A 9:10
 PHOENIX, ARIZONA

RECEIVED
 BLM AZ STATE OFFICE

Count	AMC Number	Claim Name	County	Co Record	Sec-Twp-Rng
-------	------------	------------	--------	-----------	-------------

257	AMC377999	AJ 22	Mohave	2007010666	S28-T36N-R5W
258	AMC378000	AJ 24	Mohave	2007010667	S28-T36N-R5W
259	AMC378001	AJ 65	Mohave	2007010630	S26-T36N-R5W
260	AMC378002	AJ 66	Mohave	2007010631	S26-T36N-R5W
261	AMC378003	AJ 67	Mohave	2007010632	S26-T36N-R5W
262	AMC378004	AJ 68	Mohave	2007010633	S26-T36N-R5W
263	AMC378005	AJ 69	Mohave	2007010634	S26-T36N-R5W
264	AMC378006	AJ 70	Mohave	2007010635	S26-T36N-R5W
265	AMC378009	AK 1	Mohave	2007010641	S29-T36N-R5W S30-T36N-R5W
266	AMC378010	AK 3	Mohave	2007010642	S29-T36N-R5W
267	AMC378011	AK 5	Mohave	2007010643	S29-T36N-R5W
268	AMC378014	AK 15	Mohave	2007010670	S29-T36N-R5W
269	AMC378016	AK 17	Mohave	2007010672	S29-T36N-R5W
270	AMC378024	LR 11	Mohave	2007010644	S30-T36N-R5W
271	AMC378025	LR 12	Mohave	2007010645	S30-T36N-R5W
272	AMC378026	SVN 73	Mohave	2007010746	S14-T38N-R5W
273	AMC378027	SVN 74	Mohave	2007010747	S14-T38N-R5W
274	AMC378028	SVN 75	Mohave	2007010748	S23-T38N-R5W S14-T35N-R5W
275	AMC378042	SVN 89	Mohave	2007010762	S14-T38N-R5W
276	AMC378054	SVN 101	Mohave	2007010774	S23-T38N-R5W
277	AMC378055	SVN 102	Mohave	2007010775	S23-T38N-R5W S24-T38N-R5W
278	AMC378056	SVN 103	Mohave	2007010776	S23-T38N-R5W
279	AMC378057	SVN 104	Mohave	2007010777	S23-T38N-R5W S24-T38N-R5W
280	AMC378061	SVN 108	Mohave	2007010781	S13-T38N-R5W S24-T38N-R5W
281	AMC378063	SVN 110	Mohave	2007010783	S24-T38N-R5W
282	AMC378076	SVN 123	Mohave	2007010796	S13-T38N-R5W S24-T38N-R5W S18-T38N-R4W
283	AMC378078	SVN 125	Mohave	2007010798	S24-T38N-R5W S19-T38N-R4W
284	AMC378194	BB 109	Mohave	2007011163	S29-T38N-R4W
285	AMC378195	BB 110	Mohave	2007011164	S29-T38N-R4W
286	AMC378196	BB 111	Mohave	2007011165	S29-T38N-R4W
287	AMC378197	BB 112	Mohave	2007011166	S29-T38N-R4W
288	AMC378198	BB 113	Mohave	2007011167	S29-T38N-R4W

2012 MAINTENANCE FEE PAYMENT
 Claimant Name: PATRICK HILLARD

BLM
 Date
 Stamp

PHOENIX, ARIZONA
 2011 AUG 25 A 9:10

RECEIVED
 BLM AZ STATE OFFICE

Count	AMC Number	Claim Name	County	Co Record	Sec-Twp-Rng
-------	------------	------------	--------	-----------	-------------

289	AMC378199	BB 114	Mohave	2007011168	S29-T38N-R4W
290	AMC378204	BE 44	Mohave	2007011113	S15-T38N-R5W
291	AMC378205	BE 46	Mohave	2007011114	S15-T38N-R5W
292	AMC378209	BF 24	Mohave	2007011118	S16-T38N-R5W S9-T38N-R5W
293	AMC378211	BF 26	Mohave	2007011120	S16-T38N-R5W S9-T38N-R5W
294	AMC378215	BF 34	Mohave	2007011124	S16-T38N-R5W S9-T38N-R5W
295	AMC378217	BF 36	Mohave	2007011126	S16-T38N-R5W S9-T38N-R5W
296	AMC378223	BF 42	Mohave	2007011132	S15-T38N-R5W S10-T38N-R5W
297	AMC378224	BF 43	Mohave	2007011133	S15-T38N-R5W
298	AMC378225	BF 44	Mohave	2007011134	S15-T38N-R5W S10-T38N-R5W
299	AMC378226	BF 45	Mohave	2007011135	S15-T38N-R5W
300	AMC378228	BG 3	Mohave	2007011149	S7-T38N-R5W S8-T38N-R5W
301	AMC378229	BG 5	Mohave	2007011150	S8-T38N-R5W
302	AMC378230	BG 7	Mohave	2007011151	S8-T38N-R5W
303	AMC378232	BG 23	Mohave	2007011138	S9-T38N-R5W
304	AMC378233	BG 24	Mohave	2007011139	S9-T38N-R5W
305	AMC378234	BG 25	Mohave	2007011140	S9-T38N-R5W
306	AMC378235	BG 26	Mohave	2007011141	S9-T38N-R5W
307	AMC378236	BG 27	Mohave	2007011142	S9-T38N-R5W
308	AMC378237	BG 28	Mohave	2007011143	S9-T38N-R5W
309	AMC378240	BG 41	Mohave	2007011146	S10-T38N-R5W
310	AMC378241	BG 43	Mohave	2007011147	S10-T38N-R5W
311	AMC378246	BG 60	Mohave	2007011105	S11-T38N-R5W
312	AMC378248	BG 62	Mohave	2007011107	S11-T38N-R5W
313	AMC378256	AF 33	Mohave	2007011799	S9-T35N-R5W
314	AMC378257	AF 34	Mohave	2007011800	S4-T35N-R5W
315	AMC378258	AF 35	Mohave	2007011801	S3-T35N-R5W
316	AMC378259	AF 36	Mohave	2007011802	S3-T35N-R5W
317	AMC378260	AF 37	Mohave	2007011803	S3-T35N-R5W
318	AMC378262	AG 36	Mohave	2007011768	S4-T35N-R5W
319	AMC378263	AG 38	Mohave	2007011769	S3-T35N-R5W
320	AMC378264	AG 40	Mohave	2007011770	S3-T35N-R5W

2012 MAINTENANCE FEE PAYMENT
 Claimant Name: PATRICK HILLARD

BLM
 Date
 Stamp

2011 AUG 25 A

BLM AZ STATE OFFICE
 RECEIVED

Count	AMC Number	Claim Name	County	Co Record	Sec-Twp-Rng
-------	------------	------------	--------	-----------	-------------

321	AMC378265	AG 42	Mohave	2007011771	S3-T35N-R5W S34-T36N-R5W
322	AMC378267	AG 52	Mohave	2007011773	S3-T35N-R5W S34-T36N-R5W
323	AMC378268	AH 35	Mohave	2007011774	S33-T36N-R5W S34-T36N-R5W
324	AMC378269	AH 37	Mohave	2007011775	S34-T36N-R5W
325	AMC378270	AH 39	Mohave	2007011776	S34-T36N-R5W
326	AMC378271	AH 41	Mohave	2007011777	S34-T36N-R5W
327	AMC378272	AH 42	Mohave	2007011778	S34-T36N-R5W
328	AMC378273	AH 43	Mohave	2007011779	S34-T36N-R5W
329	AMC378274	AH 44	Mohave	2007011780	S34-T36N-R5W
330	AMC378275	AH 45	Mohave	2007011781	S34-T36N-R5W
331	AMC378276	AH 46	Mohave	2007011782	S34-T36N-R5W
332	AMC378278	AH 48	Mohave	2007011783	S34-T36N-R5W
333	AMC378281	AH 51	Mohave	2007011787	S34-T36N-R5W
334	AMC378282	AH 52	Mohave	2007011788	S34-T36N-R5W
335	AMC378283	AH 54	Mohave	2007011789	S35-T36N-R5W
336	AMC378284	AH 56	Mohave	2007011790	S35-T36N-R5W
337	AMC378287	AI 41	Mohave	2007011793	S34-T36N-R5W
338	AMC378288	AI 42	Mohave	2007011794	S34-T36N-R5W S27-T36N-R5W
339	AMC378289	AI 43	Mohave	2007011795	S34-T36N-R5W
340	AMC378290	AI 44	Mohave	2007011796	S34-T36N-R5W
341	AMC378291	AI 45	Mohave	2007011797	S34-T36N-R5W
342	AMC378292	AI 46	Mohave	2007011798	S34-T36N-R5W
343	AMC378293	AI 92	Mohave	2007011750	S31-T36N-R4W
344	AMC378294	AI 94	Mohave	2007011751	S30-T36N-R4W
345	AMC378295	AJ 26	Mohave	2007011740	S28-T36N-R5W
346	AMC378296	AJ 28	Mohave	2007011741	S28-T36N-R5W
347	AMC378297	AJ 30	Mohave	2007011742	S28-T36N-R5W
348	AMC378298	AJ 32	Mohave	2007011743	S28-T36N-R5W
349	AMC378299	AJ 34	Mohave	2007011744	S28-T36N-R5W
350	AMC378302	AJ 93	Mohave	2007011754	S30-T36N-R4W
351	AMC378303	AJ 94	Mohave	2007011755	S30-T36N-R4W
352	AMC378304	AJ 95	Mohave	2007011756	S30-T36N-R4W

2012 MAINTENANCE FEE PAYMENT
 Claimant Name: PATRICK HILLARD

BLM
 Date
 Stamp

PHOENIX, ARIZONA
 2011 AUG 25 A 9:10

RECEIVED
 PLM AZ STATE OFFICE

Count	AMC Number	Claim Name	County	Co Record	Sec-Twp-Rng
-------	------------	------------	--------	-----------	-------------

353	AMC378305	AJ 96	Mohave	2007011757	S30-T36N-R4W
354	AMC378306	AJ 97	Mohave	2007011758	S30-T36N-R4W
355	AMC378307	AJ 98	Mohave	2007011759	S30-T36N-R4W
356	AMC378310	AJ 101	Mohave	2007011762	S30-T36N-R4W
357	AMC378311	AJ 102	Mohave	2007011763	S30-T36N-R4W
358	AMC378312	AJ 103	Mohave	2007011764	S30-T36N-R4W
359	AMC378313	AJ 104	Mohave	2007011765	S30-T36N-R4W
360	AMC378314	AJ 105	Mohave	2007011766	S30-T36N-R4W
361	AMC378315	AJ 106	Mohave	2007011767	S30-T36N-R4W
362	AMC378317	AK 27	Mohave	2007011746	S28-T36N-R5W
363	AMC378318	AK 29	Mohave	2007011747	S28-T36N-R5W
364	AMC378319	AK 31	Mohave	2007011748	S28-T36N-R5W
365	AMC378320	AK 33	Mohave	2007011749	S28-T36N-R5W
366	AMC378950	DA 75	Coconino	3425035	S28-T39N-R2W
367	AMC378952	DA 77	Coconino	3425037	S28-T39N-R2W
368	AMC378998	DG 1	Coconino	3424811	S13-T39N-R3W S24-T39N-R3W
369	AMC378999	DG 2	Coconino	3424812	S13-T39N-R3W
370	AMC379000	DG 3	Coconino	3424813	S13-T39N-R3W S24-T39N-R3W
371	AMC379001	DG 4	Coconino	3424814	S13-T39N-R3W
372	AMC379002	DG 5	Coconino	3424815	S13-T39N-R3W S24-T39N-R3W
373	AMC379003	DG 6	Coconino	3424816	S13-T39N-R3W
374	AMC379279	AA 46	Mohave	2007014307	S22-T35N-R5W
375	AMC379280	AA 47	Mohave	2007014308	S22-T35N-R5W
376	AMC379281	AA 48	Mohave	2007014309	S22-T35N-R5W
377	AMC379282	AA 49	Mohave	2007014310	S22-T35N-R5W
378	AMC379283	AA 50	Mohave	2007014311	S22-T35N-R5W
379	AMC379285	AA 54	Mohave	2007014313	S23-T35N-R5W
380	AMC379286	AA 56	Mohave	2007014314	S23-T35N-R5W
381	AMC379288	AB 46	Mohave	2007014316	S22-T35N-R5W
382	AMC379290	AB 48	Mohave	2007014318	S22-T35N-R5W S15-T35N-R5W
383	AMC379292	AB 50	Mohave	2007014320	S22-T35N-R5W S15-T35N-R5W
384	AMC379294	AB 52	Mohave	2007014322	S22-T35N-R5W S15-T35N-R5W

2012 MAINTENANCE FEE PAYMENT
 Claimant Name: PATRICK HILLARD

BLM
 Date
 Stamp

PHOENIX, ARIZONA

2011 AUG 25 A 9:10

BLM AZ STATE OFFICE

RECEIVED

Count	AMC Number	Claim Name	County	Co Record	Sec-Twp-Rng
385	AMC379295	AB 53	Mohave	2007014323	S23-T35N-R5W
386	AMC379296	AB 55	Mohave	2007014324	S23-T35N-R5W
387	AMC379298	AC 45	Mohave	2007014326	S15-T35N-R5W
388	AMC379299	AC 47	Mohave	2007014327	S15-T35N-R5W
389	AMC379302	AH 53	Mohave	2007014330	S35-T36N-R5W
390	AMC379303	AH 55	Mohave	2007014331	S35-T36N-R5W
391	AMC379307	AJ 37	Mohave	2007014335	S27-T36N-R5W
392	AMC379308	AJ 39	Mohave	2007014336	S27-T36N-R5W
393	AMC379309	AJ 41	Mohave	2007014337	S27-T36N-R5W
394	AMC379332	BC 117	Mohave	2007014274	S20-T38N-R4W S29-T38N-R4W
395	AMC379333	BC 118	Mohave	2007014275	S20-T38N-R4W
396	AMC379334	BC 119	Mohave	2007014276	S20-T38N-R4W S29-T38N-R4W
397	AMC379335	BC 120	Mohave	2007014277	S20-T38N-R4W
398	AMC379342	BD 107	Mohave	2007014284	S19-T38N-R4W
399	AMC379344	BD 109	Mohave	2007014286	S20-T38N-R4W
400	AMC379346	BD 111	Mohave	2007014288	S20-T38N-R4W
401	AMC379348	BD 113	Mohave	2007014290	S20-T38N-R4W
402	AMC379354	BE 104	Mohave	2007014296	S18-T38N-R4W
403	AMC379355	BE 105	Mohave	2007014297	S18-T38N-R4W
404	AMC379356	BE 106	Mohave	2007014298	S18-T38N-R4W
405	AMC379357	BE 107	Mohave	2007014299	S18-T38N-R4W
406	AMC379358	BE 108	Mohave	2007014300	S18-T38N-R4W
407	AMC379359	BE 109	Mohave	2007014301	S17-T38N-R4W S18-T38N-R4W
408	AMC379360	BE 110	Mohave	2007014302	S17-T38N-R4W S18-T38N-R4W
409	AMC379368	DT 26	Mohave	2007015910	S7-T37N-R3W
410	AMC379370	DT 28	Mohave	2007015912	S7-T37N-R3W
411	AMC379375	JUX 1	Mohave	2007015917	S10-T36N-R6W
412	AMC379376	JUX 2	Mohave	2007015918	S10-T36N-R6W
413	AMC379377	JUX 3	Mohave	2007015919	S10-T36N-R6W
414	AMC379378	JUX 4	Mohave	2007015920	S10-T36N-R6W
415	AMC379379	JUX 5	Mohave	2007015921	S10-T36N-R6W
416	AMC379380	JUX 6	Mohave	2007015922	S10-T36N-R6W

AT

2012 MAINTENANCE FEE PAYMENT
 Claimant Name: PATRICK HILLARD

RECEIVED
 BLM AZ STATE OFFICE
 2011 AUG 25 A 9
 PHOENIX, ARIZONA
 BLM
 Date
 Stamp

Count	AMC Number	Claim Name	County	Co Record	Sec-Twp-Rng
-------	------------	------------	--------	-----------	-------------

417	AMC379381	JUX 7	Mohave	2007015923	S10-T36N-R6W S15-T36N-R6W
418	AMC379385	LR 1	Mohave	2007015873	S31-T36N-R5W
419	AMC379386	LR 2	Mohave	2007015874	S31-T36N-R5W S30-T36N-R5W
420	AMC379387	LR 3	Mohave	2007015875	S31-T36N-R5W
421	AMC379388	LR 4	Mohave	2007015876	S31-T36N-R5W S30-T36N-R5W
422	AMC379389	LR 5	Mohave	2007015877	S31-T36N-R5W
423	AMC379390	LR 6	Mohave	2007015878	S31-T36N-R5W S30-T36N-R5W
424	AMC379391	LR 7	Mohave	2007015879	S31-T36N-R5W
425	AMC379392	LR 8	Mohave	2007015880	S31-T36N-R5W S30-T36N-R5W
426	AMC379395	LR 19	Mohave	2007015883	S31-T36N-R5W
427	AMC379396	LR 20	Mohave	2007015884	S31-T36N-R5W
428	AMC379397	LR 21	Mohave	2007015885	S31-T36N-R5W
429	AMC379398	LR 22	Mohave	2007015886	S30-T36N-R5W
430	AMC379399	LR 23	Mohave	2007015887	S30-T36N-R5W
431	AMC379400	LR 24	Mohave	2007015888	S30-T36N-R5W
432	AMC379401	LR 25	Mohave	2007015889	S30-T36N-R5W
433	AMC379402	LR 26	Mohave	2007015890	S30-T36N-R5W
434	AMC379403	LR 27	Mohave	2007015891	S30-T36N-R5W
435	AMC379404	LR 28	Mohave	2007015892	S30-T36N-R5W
436	AMC379405	LR 29	Mohave	2007015893	S30-T36N-R5W
437	AMC379406	LR 30	Mohave	2007015894	S30-T36N-R5W
438	AMC379407	LR 31	Mohave	2007015895	S25-T36N-R6W
439	AMC379408	LR 32	Mohave	2007015896	S25-T36N-R6W
440	AMC379409	LR 33	Mohave	2007015897	S25-T36N-R6W
441	AMC379410	LR 34	Mohave	2007015898	S25-T36N-R6W S24-T36N-R6W
442	AMC379411	LR 35	Mohave	2007015899	S30-T36N-R5W
443	AMC379412	LR 36	Mohave	2007015900	S30-T36N-R5W S19-T36N-R5W
444	AMC379413	LR 37	Mohave	2007015901	S30-T36N-R5W
445	AMC379414	LR 38	Mohave	2007015902	S30-T36N-R5W S19-T36N-R5W
446	AMC379415	LR 39	Mohave	2007015903	S31-T36N-R6W S6-T35N-R5W
447	AMC379416	LR 40	Mohave	2007015904	S31-T36N-R5W S6-T35N-R5W
448	AMC379417	LR 41	Mohave	2007015905	S31-T36N-R5W S6-T35N-R5W

2012 MAINTENANCE FEE PAYMENT
 Claimant Name: PATRICK HILLARD

BLM
 Date
 Stamp

PHOENIX, ARIZONA
 2011 AUG 25 A 9:10

RECEIVED
 BLM AZ STATE OFFICE

Count	AMC Number	Claim Name	County	Co Record	Sec-Twp-Rng
449	AMC379418	RLF 6	Mohave	2007015871	S31-T35N-R5W
450	AMC379419	RLF 7	Mohave	2007015872	S31-T35N-R5W
451	AMC379420	CD 19	Mohave	2007015274	S9-T38N-R4W
452	AMC379421	CD 20	Mohave	2007015275	S9-T38N-R4W
453	AMC379422	CD 21	Mohave	2007015276	S9-T38N-R4W
454	AMC379423	CD 22	Mohave	2007015277	S9-T38N-R4W
455	AMC379424	CD 23	Mohave	2007015278	S9-T38N-R4W
456	AMC379425	CD 24	Mohave	2007015279	S9-T38N-R4W
457	AMC379426	CD 26	Mohave	2007015291	S9-T38N-R4W
458	AMC379427	CD 28	Mohave	2007015292	S9-T38N-R4W
459	AMC379428	CD 30	Mohave	2007015293	S9-T38N-R4W S10-T38N-R4W
460	AMC379431	CE 25	Mohave	2007015296	S4-T38N-R4W S9-T38N-R4W
461	AMC379432	CE 27	Mohave	2007015297	S4-T38N-R4W S9-T38N-R4W
462	AMC379433	CE 29	Mohave	2007015298	S4-T38N-R4W S9-T38N-R4W S3-T38N-R4W S10-T38N-R4W
463	AMC379434	CE 31	Mohave	2007015299	S3-T38N-R4W
464	AMC379435	CE 32	Mohave	2007015300	S3-T38N-R4W S10-T38N-R4W
465	AMC379436	CE 33	Mohave	2007015301	S3-T38N-R4W
466	AMC379437	CE 34	Mohave	2007015302	S3-T38N-R4W S10-T38N-R4W
467	AMC379438	CE 35	Mohave	2007015303	S3-T38N-R4W
468	AMC379439	CE 36	Mohave	2007015304	S3-T38N-R4W S10-T38N-R4W
469	AMC379443	CI 28	Mohave	2007015260	S28-T39N-R4W
470	AMC379445	CI 30	Mohave	2007015262	S28-T39N-R4W
471	AMC379470	DA 31	Coconino	3425957	S6-T38N-R2W
472	AMC379471	DA 33	Coconino	3425958	S6-T38N-R2W S5-T38N-R2W
473	AMC379472	DA 35	Coconino	3425959	S5-T38N-R2W
474	AMC379473	DA 37	Coconino	3425960	S5-T38N-R2W
475	AMC379474	DA 38	Coconino	3425961	S5-T38N-R2W S32-T39N-R2W
476	AMC379480	DA 48	Coconino	3425967	S5-T38N-R2W S32-T39N-R2W
477	AMC379481	DA 50	Coconino	3425968	S5-T38N-R2W S32-T39N-R2W
478	AMC379483	DA 52	Coconino	3425970	S5-T38N-R2W S4-T38N-R2W S33-T39N-R2W S32-T39N-R2W
479	AMC379569	BRC 7	Mohave	2007017232	S20-T39N-R3W

2012 MAINTENANCE FEE PAYMENT
 Claimant Name: PATRICK HILLARD

BLM
 Date
 Stamp

BLM AZ STATE OFFICE
 AUG 25 A 9:10
 MOHAVE, ARIZONA

RECEIVED
 BLM AZ STATE OFFICE

Count	AMC Number	Claim Name	County	Co Record	Sec-Twp-Rng
-------	------------	------------	--------	-----------	-------------

480	AMC379571	BRC 9	Mohave	2007017234	S20-T39N-R3W
481	AMC379573	BRC 11	Mohave	2007017236	S20-T39N-R3W
482	AMC379577	CEN 3	Mohave	2007017219	S8-T38N-R3W
483	AMC379578	CEN 4	Mohave	2007017220	S6-T38N-R3W
484	AMC379579	CEN 5	Mohave	2007017221	S6-T38N-R3W
485	AMC379580	CEN 6	Mohave	2007017222	S6-T38N-R3W
486	AMC379581	CEN 7	Mohave	2007017223	S7-T38N-R3W S6-T38N-R3W
487	AMC379582	CEN 8	Mohave	2007017224	S7-T38N-R3W
488	AMC379583	CEN 9	Mohave	2007017225	S7-T38N-R3W
489	AMC379589	CF 20	Mohave	2007017208	S4-T38N-R4W
490	AMC379591	CF 22	Mohave	2007017210	S4-T38N-R4W
491	AMC379601	CG 45	Mohave	2007017194	S34-T39N-R4W
492	AMC379603	CG 47	Mohave	2007017196	S34-T39N-R4W
493	AMC379607	LCF 1	Mohave	2007017200	S20-T35N-R5W
494	AMC379608	LCF 2	Mohave	2007017201	S20-T35N-R5W
495	AMC379609	LCF 3	Mohave	2007017202	S20-T35N-R5W
496	AMC379610	OLY 9	Mohave	2007017175	S7-T35N-R4W
497	AMC379611	OLY 10	Mohave	2007017176	S7-T35N-R4W
498	AMC379612	OLY 11	Mohave	2007017177	S7-T35N-R4W
499	AMC379613	PB 17	Mohave	2007017178	S6-T35N-R4W S7-T35N-R4W
500	AMC379614	PB 18	Mohave	2007017179	S7-T35N-R4W
501	AMC379615	PB 19	Mohave	2007017180	S7-T35N-R4W
502	AMC379616	RCA 1	Mohave	2007017213	S21-T36N-R5W
503	AMC379617	RCA 2	Mohave	2007017214	S21-T36N-R5W
504	AMC379618	RCA 3	Mohave	2007017215	S16-T36N-R5W
505	AMC379619	RCA 4	Mohave	2007017216	S16-T36N-R5W
506	AMC379620	RY 3	Mohave	2007017211	S25-T36N-R5W
507	AMC379622	SS 7	Mohave	2007017181	S6-T35N-R4W S1-T35N-R5W
508	AMC379623	SS 8	Mohave	2007017182	S6-T35N-R4W
509	AMC379624	SS 9	Mohave	2007017183	S6-T35N-R4W
510	AMC379625	SS 10	Mohave	2007017184	S6-T35N-R4W
511	AMC379681	BRC 13	Mohave	2007018457	S20-T39N-R3W

2012 MAINTENANCE FEE PAYMENT
 Claimant Name: PATRICK HILLARD

BLM
 Date
 Stamp

BUREAU OF LAND MANAGEMENT
 2011 AUG 25 A 9:10

RECEIVED
 BLM AZ STATE OFFICE

Count	AMC Number	Claim Name	County	Co Record	Sec-Twp-Rng
512	AMC379682	BRC 14	Mohave	2007018458	S20-T39N-R3W
513	AMC379683	BRC 15	Mohave	2007018459	S29-T39N-R3W
514	AMC379684	BRC 16	Mohave	2007018460	S29-T39N-R3W
515	AMC379685	BRC 17	Mohave	2007018461	S29-T39N-R3W
516	AMC379686	BRC 18	Mohave	2007018462	S29-T39N-R3W
517	AMC379687	BRC 19	Mohave	2007018463	S29-T39N-R3W
518	AMC379688	BRC 20	Mohave	2007018464	S30-T39N-R3W
519	AMC379706	CL 76	Mohave	2007018453	S13-T39N-R4W
520	AMC379710	QWP 1	Mohave	2007018465	S20-T36N-R4W
521	AMC379711	QWP 2	Mohave	2007018466	S20-T36N-R4W
522	AMC379712	QWP 3	Mohave	2007018467	S20-T36N-R4W
523	AMC379713	QWP 4	Mohave	2007018468	S20-T36N-R4W
524	AMC379714	QWP 5	Mohave	2007018469	S20-T36N-R4W
525	AMC379715	TWO 11	Mohave	2007018430	S14-T37N-R6W
526	AMC379716	TWO 12	Mohave	2007018431	S14-T37N-R6W
527	AMC379717	TWO 13	Mohave	2007018432	S14-T37N-R6W
528	AMC379718	TWO 14	Mohave	2007018433	S14-T37N-R6W
529	AMC379912	BG 91	Mohave	2007019724	S12-T38N-R5W
530	AMC379913	BG 92	Mohave	2007019725	S12-T38N-R5W
531	AMC379914	BG 93	Mohave	2007019726	S7-T38N-R4W
532	AMC379915	BG 94	Mohave	2007019727	S7-T38N-R4W
533	AMC379916	BG 95	Mohave	2007019728	S7-T38N-R4W
534	AMC379917	BG 96	Mohave	2007019729	S7-T38N-R4W
535	AMC379918	BG 97	Mohave	2007019730	S7-T38N-R4W
536	AMC379919	BG 98	Mohave	2007019731	S7-T38N-R4W
537	AMC379920	BG 99	Mohave	2007019732	S7-T38N-R4W
538	AMC379921	BG 101	Mohave	2007019733	S7-T38N-R4W
539	AMC379922	BG 103	Mohave	2007019734	S7-T38N-R4W
540	AMC379923	BG 105	Mohave	2007019735	S7-T38N-R4W
541	AMC379925	CP 5	Mohave	2007019737	S22-T36N-R4W
542	AMC379926	CP 6	Mohave	2007019738	S22-T36N-R4W
543	AMC379927	CP 7	Mohave	2007019739	S22-T36N-R4W

2012 MAINTENANCE FEE PAYMENT
 Claimant Name: PATRICK HILLARD

BLM
 Date
 Stamp

PHOENIX, ARIZONA

2011 AUG 25 A 9: 1

RECEIVED
 BLM AZ STATE OFFICE

Count	AMC Number	Claim Name	County	Co Record	Sec-Twp-Rng
-------	------------	------------	--------	-----------	-------------

544	AMC379929	CP 9	Mohave	2007019741	S22-T36N-R4W
545	AMC379930	CP 10	Mohave	2007019742	S22-T36N-R4W
546	AMC379931	CP 11	Mohave	2007019743	S22-T36N-R4W
547	AMC379932	CP 12	Mohave	2007019744	S22-T36N-R4W
548	AMC379934	CP 14	Mohave	2007019746	S22-T36N-R4W
549	AMC379935	CP 15	Mohave	2007019747	S22-T36N-R4W
550	AMC379936	CP 16	Mohave	2007019748	S22-T36N-R4W
551	AMC379937	CP 17	Mohave	2007019749	S22-T36N-R4W
552	AMC379938	CP 18	Mohave	2007019750	S23-T36N-R4W S22-T36N-R4W
553	AMC379939	ER 3	Mohave	2007019717	S16-T36N-R4W
554	AMC379940	ER 4	Mohave	2007019718	S16-T36N-R4W
555	AMC379944	RDG 3	Mohave	2007019714	S9-T36N-R4W
556	AMC379945	RDG 4	Mohave	2007019715	S9-T36N-R4W
557	AMC379946	RDG 5	Mohave	2007019716	S16-T36N-R4W
558	AMC379947	RITZ 1	Coconino	3427846	S14-T39N-R3W
559	AMC379948	RITZ 2	Coconino	3427847	S14-T39N-R3W
560	AMC379949	RITZ 3	Coconino	3427848	S14-T39N-R3W
561	AMC379950	RITZ 4	Coconino	3427849	S11-T39N-R3W
562	AMC379951	RITZ 5	Coconino	3427850	S11-T39N-R3W
563	AMC379952	RITZ 6	Coconino	3427851	S14-T39N-R3W
564	AMC379955	RITZ 9	Coconino	3427854	S11-T39N-R3W
565	AMC379956	RITZ 10	Coconino	3427855	S11-T39N-R3W
566	AMC380426	FAO 82	Mohave	2007022914	S21-T38N-R6W
567	AMC380427	FAO 84	Mohave	2007022915	S21-T38N-R6W
568	AMC380428	FA 77	Mohave	2007022916	S22-T38N-R6W S21-T38N-R6W
569	AMC380429	FA 79	Mohave	2007022917	S22-T38N-R6W S21-T38N-R6W
570	AMC380430	FA 81	Mohave	2007022918	S22-T38N-R6W S21-T38N-R6W
571	AMC380431	FA 83	Mohave	2007022919	S22-T38N-R6W S21-T38N-R6W
572	AMC380433	FA 85	Mohave	2007022921	S22-T38N-R6W S21-T38N-R6W
573	AMC380434	FA 86	Mohave	2007022922	S22-T38N-R6W
574	AMC380436	FA 88	Mohave	2007022924	S22-T38N-R6W
575	AMC380438	FA 90	Mohave	2007022926	S15-T38N-R6W S22-T38N-R6W

ENTERED INTO COMPUTER
 SEP 13 2011

2012 MAINTENANCE FEE PAYMENT
 Claimant Name: PATRICK HILLARD

BLM
 Date
 Stamp

2011 AUG 25 A 9
 NICHOLAS, ARIZONA

RECEIVED
 BLM AZ STATE OFFICE

Count	AMC Number	Claim Name	County	Co Record	Sec-Twp-Rng
-------	------------	------------	--------	-----------	-------------

576	AMC380441	FB 87	Mohave	2007022929	S22-T38N-R6W
577	AMC380442	FB 88	Mohave	2007022930	S22-T38N-R6W
578	AMC380443	FB 89	Mohave	2007022931	S22-T38N-R6W S15-T38N-R6W
579	AMC380444	FB 90	Mohave	2007022932	S22-T38N-R6W S15-T38N-R6W
580	AMC380445	FE 71	Mohave	2007022933	S24-T38N-R6W
581	AMC380446	FE 73	Mohave	2007022934	S24-T38N-R6W
582	AMC380449	FE 89	Mohave	2007022937	S13-T38N-R6W S24-T38N-R6W
583	AMC380450	FE 90	Mohave	2007022938	S13-T38N-R6W S24-T38N-R6W
584	AMC380451	FE 91	Mohave	2007022939	S13-T38N-R6W
585	AMC380452	FE 92	Mohave	2007022940	S13-T38N-R6W
586	AMC380455	FF 76	Mohave	2007022943	S24-T38N-R6W S19-T38N-R6W
587	AMC380456	FF 78	Mohave	2007022944	S24-T38N-R6W S19-T38N-R6W
588	AMC380457	FF 80	Mohave	2007022945	S24-T38N-R6W S19-T38N-R6W
589	AMC380458	FF 82	Mohave	2007022946	S24-T38N-R6W S19-T38N-R6W
590	AMC380461	FG 77	Mohave	2007022949	S19-T38N-R5W
591	AMC380462	FG 79	Mohave	2007022950	S19-T38N-R5W
592	AMC380463	FG 81	Mohave	2007022951	S19-T38N-R5W
593	AMC380464	FG 83	Mohave	2007022952	S19-T38N-R5W
594	AMC380466	FA 40	Mohave	2007022954	S34-T38N-R6W
595	AMC380467	FA 42	Mohave	2007022955	S34-T38N-R6W
596	AMC380468	FA 44	Mohave	2007022956	S34-T38N-R6W
597	AMC380476	FA 60	Mohave	2007022964	S27-T38N-R6W
598	AMC380477	FA 62	Mohave	2007022965	S27-T38N-R6W
599	AMC380479	FB 39	Mohave	2007022967	S34-T38N-R6W
600	AMC380480	FB 41	Mohave	2007022968	S34-T38N-R6W
601	AMC380481	FB 43	Mohave	2007022969	S34-T38N-R6W
602	AMC380489	FB 59	Mohave	2007022977	S27-T38N-R6W
603	AMC380490	FB 61	Mohave	2007022978	S27-T38N-R6W
604	AMC380506	FC 86	Mohave	2007022994	S23-T38N-R6W
605	AMC380508	FC 88	Mohave	2007022996	S23-T38N-R6W
606	AMC380511	FD 61	Mohave	2007022999	S26-T38N-R6W
607	AMC380512	FD 62	Mohave	2007023000	S26-T38N-R6W S25-T38N-R6W

ENTERED INTO COMPUTER

SEP 13 2011

2012 MAINTENANCE FEE PAYMENT
 Claimant Name: PATRICK HILLARD

BLM
 Date
 Stamp

PROCEER, ARIZONA
 2011 AUG 25 A 9: 1

RECEIVED
 BLM AZ STATE OFFICE

Count	AMC Number	Claim Name	County	Co Record	Sec-Twp-Rng
-------	------------	------------	--------	-----------	-------------

608	AMC380513	FD 63	Mohave	2007023001	S26-T38N-R6W
609	AMC380514	FD 64	Mohave	2007023002	S26-T38N-R6W S25-T38N-R6W
610	AMC380515	FD 65	Mohave	2007023003	S26-T38N-R6W
611	AMC380516	FD 66	Mohave	2007023004	S26-T38N-R6W S25-T38N-R6W
612	AMC380521	FD 71	Mohave	2007023009	S23-T38N-R6W S26-T38N-R6W
613	AMC380522	FD 72	Mohave	2007023010	S23-T38N-R6W S25-T38N-R6W S26-T38N-R6W S24-T38N-R6W
614	AMC380523	FD 73	Mohave	2007023011	S23-T38N-R6W
615	AMC380524	FD 74	Mohave	2007023012	S23-T38N-R6W S24-T38N-R6W
616	AMC380525	FD 75	Mohave	2007023013	S23-T38N-R6W
617	AMC380526	FD 76	Mohave	2007023014	S23-T38N-R6W S24-T38N-R6W
618	AMC380527	FD 77	Mohave	2007023015	S23-T38N-R6W
619	AMC380528	FD 78	Mohave	2007023016	S23-T38N-R6W S24-T38N-R6W
620	AMC380529	FD 79	Mohave	2007023017	S23-T38N-R6W
621	AMC380530	FD 80	Mohave	2007023018	S23-T38N-R6W S24-T38N-R6W
622	AMC380531	FD 81	Mohave	2007023019	S23-T38N-R6W
623	AMC380532	FD 82	Mohave	2007023020	S23-T38N-R6W S24-T38N-R6W
624	AMC380533	FD 83	Mohave	2007023021	S23-T38N-R6W
625	AMC380534	FD 84	Mohave	2007023022	S23-T38N-R6W
626	AMC380535	FD 85	Mohave	2007023023	S23-T38N-R6W
627	AMC380537	FD 87	Mohave	2007023025	S23-T38N-R6W
628	AMC380543	GG 43	Mohave	2007023031	S22-T38N-R4W S27-T38N-R4W
629	AMC380544	GG 44	Mohave	2007023032	S22-T38N-R4W
630	AMC380545	GG 45	Mohave	2007023033	S22-T38N-R4W S27-T38N-R4W
631	AMC380547	GG 47	Mohave	2007023035	S23-T38N-R4W S22-T38N-R4W S27-T38N-R4W S26-T38N-R4W
632	AMC380548	GG 48	Mohave	2007023036	S23-T38N-R4W S22-T38N-R4W
633	AMC380549	GG 49	Mohave	2007023037	S23-T38N-R4W S26-T38N-R4W
634	AMC380550	GG 50	Mohave	2007023038	S23-T38N-R4W
635	AMC380551	GG 51	Mohave	2007023039	S23-T38N-R4W S26-T38N-R4W
636	AMC380552	GG 52	Mohave	2007023040	S23-T38N-R4W
637	AMC380553	GG 53	Mohave	2007023041	S23-T38N-R4W S26-T38N-R4W
638	AMC380555	GE 26	Mohave	2007023043	S28-T38N-R4W

ENTERED INTO COMPUTER

SEP 13 2011

2012 MAINTENANCE FEE PAYMENT
 Claimant Name: PATRICK HILLARD

BLM
 Date
 Stamp

2011 AUG 25 A 9:11
 PHOENIX, ARIZONA

RECEIVED
 BLM ARIZONA STATE OFFICE

Count	AMC Number	Claim Name	County	Co Record	Sec-Twp-Rng
-------	------------	------------	--------	-----------	-------------

639	AMC380556	GE 28	Mohave	2007023044	S28-T38N-R4W
640	AMC380557	GE 30	Mohave	2007023045	S27-T38N-R4W S28-T38N-R4W
641	AMC380560	GF 27	Mohave	2007023048	S28-T38N-R4W
642	AMC380561	GF 28	Mohave	2007023049	S27-T38N-R4W S28-T38N-R4W
643	AMC380562	GF 29	Mohave	2007023050	S27-T38N-R4W
644	AMC380563	GF 30	Mohave	2007023051	S28-T38N-R4W S27-T38N-R4W
645	AMC380565	GF 32	Mohave	2007023053	S27-T38N-R4W
646	AMC380568	GG 27	Mohave	2007023056	S21-T38N-R4W S28-T38N-R4W
647	AMC380569	GG 28	Mohave	2007023057	S21-T38N-R4W
648	AMC380570	GG 29	Mohave	2007023058	S21-T38N-R4W S28-T38N-R4W S27-T38N-R4W S22-T38N-R4W
649	AMC380571	GG 30	Mohave	2007023059	S21-T38N-R4W S22-T38N-R4W
650	AMC380572	GG 31	Mohave	2007023060	S22-T38N-R4W S27-T38N-R4W
651	AMC380573	GG 32	Mohave	2007023061	S22-T38N-R4W
652	AMC380587	FH 21	Mohave	2007023075	S5-T37N-R5W S6-T37N-R5W
653	AMC380588	FH 22	Mohave	2007023076	S5-T37N-R5W
654	AMC380589	FH 23	Mohave	2007023077	S5-T37N-R5W S6-T37N-R5W
655	AMC380590	FH 24	Mohave	2007023078	S5-T37N-R5W
656	AMC380591	FH 26	Mohave	2007023079	S5-T37N-R5W
657	AMC380635	FK 17	Mohave	2007023123	S9-T37N-R5W
658	AMC380636	FK 18	Mohave	2007023124	S9-T37N-R5W S10-T37N-R5W
659	AMC380637	FK 19	Mohave	2007023125	S4-T37N-R5W
660	AMC380638	FK 20	Mohave	2007023126	S4-T37N-R5W S3-T37N-R5W
661	AMC380653	GG 7	Mohave	2007023141	S20-T38N-R4W S29-T38N-R4W
662	AMC380654	GG 8	Mohave	2007023142	S20-T38N-R4W
663	AMC380656	GG 10	Mohave	2007023144	S20-T38N-R4W
664	AMC380657	GG 11	Mohave	2007023145	S20-T38N-R4W S29-T38N-R4W S21-T38N-R4W S28-T38N-R4W
665	AMC380658	GG 12	Mohave	2007023146	S20-T38N-R4W S21-T38N-R4W
666	AMC380659	GG 13	Mohave	2007023147	S21-T38N-R4W S28-T38N-R4W
667	AMC380660	GG 14	Mohave	2007023148	S21-T38N-R4W
668	AMC380740	AI 23	Mohave	2007023943	S33-T36N-R5W
669	AMC380742	BE 8	Mohave	2007023991	S17-T38N-R5W

ENTERED INTO COMPUTER
 SEP 13 2011

2012 MAINTENANCE FEE PAYMENT
 Claimant Name: PATRICK HILLARD

BLM
 Date
 Stamp

PHOENIX, ARIZONA
 2011 AUG 25 A 9:11

RECEIVED
 BLM AZ STATE OFFICE

Count	AMC Number	Claim Name	County	Co Record	Sec-Twp-Rng
-------	------------	------------	--------	-----------	-------------

670	AMC380743	BE 10	Mohave	2007023992	S17-T38N-R5W
671	AMC380749	BE 48	Mohave	2007023862	S15-T38N-R5W
672	AMC380750	BE 50	Mohave	2007023863	S15-T38N-R5W
673	AMC380752	BF 7	Mohave	2007023995	S17-T38N-R5W
674	AMC380754	BF 9	Mohave	2007023997	S17-T38N-R5W
675	AMC380764	BF 47	Mohave	2007023865	S15-T38N-R5W
676	AMC380765	BF 49	Mohave	2007023866	S15-T38N-R5W
677	AMC380767	BG 9	Mohave	2007024003	S8-T38N-R5W
678	AMC380769	BG 11	Mohave	2007024005	S8-T38N-R5W
679	AMC380783	BH 31	Mohave	2007023923	S9-T38N-R5W
680	AMC380785	BH 33	Mohave	2007023925	S9-T38N-R5W
681	AMC380811	EA 8	Mohave	2007024009	S11-T36N-R6W
682	AMC380812	EA 10	Mohave	2007024010	S11-T36N-R6W
683	AMC380813	EA 12	Mohave	2007024011	S11-T36N-R6W
684	AMC380816	EA 33	Mohave	2007024033	S35-T37N-R6W S2-T36N-R6W
685	AMC380817	EA 34	Mohave	2007024034	S35-T37N-R6W S2-T36N-R6W
686	AMC380818	EA 35	Mohave	2007024035	S35-T37N-R6W
687	AMC380819	EA 36	Mohave	2007024036	S35-T37N-R6W
688	AMC380820	EA 37	Mohave	2007024037	S35-T37N-R6W
689	AMC380821	EA 38	Mohave	2007024038	S35-T37N-R6W
690	AMC380822	EA 40	Mohave	2007024039	S35-T37N-R6W
691	AMC380823	EA 42	Mohave	2007024040	S35-T37N-R6W
692	AMC380826	EB 7	Mohave	2007024012	S11-T36N-R6W
693	AMC380827	EB 9	Mohave	2007024013	S11-T36N-R6W
694	AMC380828	EB 11	Mohave	2007024014	S11-T36N-R6W
695	AMC380829	EB 15	Mohave	2007024015	S2-T36N-R6W S11-T36N-R6W
696	AMC380830	EB 16	Mohave	2007024016	S11-T36N-R6W S12-T36N-R6W S2-T36N-R6W S1-T36N-R6W
697	AMC380832	EB 18	Mohave	2007024018	S2-T36N-R6W S1-T36N-R6W
698	AMC380834	EB 20	Mohave	2007024020	S2-T36N-R6W S1-T36N-R6W
699	AMC380836	EB 22	Mohave	2007024022	S2-T36N-R6W S1-T36N-R6W
700	AMC380837	EB 37	Mohave	2007024042	S36-T37N-R6W S35-T37N-R6W
701	AMC380838	EB 39	Mohave	2007024043	S36-T37N-R6W S35-T37N-R6W

ENTERED INTO COMPUTER
 SEP 13 2011

2012 MAINTENANCE FEE PAYMENT
 Claimant Name: PATRICK HILLARD

RECEIVED
 BLM AZ STATE OFFICE
 2011 AUG 25 A 9:11
 PHOENIX, ARIZONA
 BLM
 Date
 Stamp

Count	AMC Number	Claim Name	County	Co Record	Sec-Twp-Rng
-------	------------	------------	--------	-----------	-------------

702	AMC380840	EB 41	Mohave	2007024045	S36-T37N-R6W S35-T37N-R6W
703	AMC380841	EB 43	Mohave	2007024046	S35-T37N-R6W S36-T37N-R6W
704	AMC380848	ED 8	Mohave	2007024048	S7-T36N-R5W
705	AMC380849	ED 10	Mohave	2007024049	S7-T36N-R5W
706	AMC380856	ED 42	Mohave	2007023869	S31-T37N-R5W
707	AMC380857	ED 43	Mohave	2007023870	S31-T37N-R5W
708	AMC380858	ED 44	Mohave	2007023871	S31-T37N-R5W
709	AMC380859	ED 45	Mohave	2007023872	S31-T37N-R5W
710	AMC380860	ED 46	Mohave	2007023873	S31-T37N-R5W
711	AMC380861	EE 5	Mohave	2007024051	S7-T36N-R5W
712	AMC380862	EE 7	Mohave	2007024052	S7-T36N-R5W
713	AMC380863	EE 9	Mohave	2007024053	S7-T36N-R5W
714	AMC380867	EG 7	Mohave	2007023888	S8-T36N-R5W
715	AMC380868	EG 8	Mohave	2007023889	S8-T36N-R5W S9-T36N-R5W
716	AMC380869	EG 9	Mohave	2007023890	S8-T36N-R5W
717	AMC380870	EG 10	Mohave	2007023891	S8-T36N-R5W S9-T36N-R5W
718	AMC380871	EG 11	Mohave	2007023892	S8-T36N-R5W
719	AMC380872	EG 12	Mohave	2007023893	S8-T36N-R5W S9-T36N-R5W
720	AMC380874	EG 14	Mohave	2007023895	S8-T36N-R5W S9-T36N-R5W
721	AMC380875	EG 16	Mohave	2007023896	S9-T36N-R5W S8-T36N-R5W S5-T36N-R5W S4-T36N-R5W
722	AMC380876	EH 6	Mohave	2007023897	S9-T36N-R5W
723	AMC380877	EH 8	Mohave	2007023898	S9-T36N-R5W
724	AMC380878	EH 10	Mohave	2007023899	S9-T36N-R5W
725	AMC380879	EH 11	Mohave	2007023900	S9-T36N-R5W
726	AMC380880	EH 13	Mohave	2007023901	S9-T36N-R5W
727	AMC380881	EH 15	Mohave	2007023902	S9-T36N-R5W S4-T36N-R5W
728	AMC380882	EH 25	Mohave	2007023903	S4-T36N-R5W
729	AMC380883	EH 27	Mohave	2007023904	S4-T36N-R5W
730	AMC380884	EH 29	Mohave	2007023905	S4-T36N-R5W
731	AMC380885	EH 47	Mohave	2007023874	S33-T37N-R5W
732	AMC380886	EH 48	Mohave	2007023875	S33-T37N-R5W
733	AMC380887	EH 49	Mohave	2007023876	S33-T37N-R5W S28-T37N-R5W

ENTERED INTO COMPUTER
 SEP 18 2011

2012 MAINTENANCE FEE PAYMENT
 Claimant Name: PATRICK HILLARD

BLM
 Date
 Stamp

PHOENIX, ARIZONA
 2011 AUG 25 A 9:11

RECEIVED
 BLM AZ STATE OFFICE

Count	AMC Number	Claim Name	County	Co Record	Sec-Twp-Rng
-------	------------	------------	--------	-----------	-------------

734	AMC380888	EH 50	Mohave	2007023877	S33-T37N-R5W S28-T37N-R5W
735	AMC380889	EH 51	Mohave	2007023878	S28-T37N-R5W
736	AMC380890	EH 52	Mohave	2007023879	S28-T37N-R5W
737	AMC380891	EI 5	Mohave	2007023906	S9-T36N-R5W
738	AMC380892	EI 7	Mohave	2007023907	S9-T36N-R5W
739	AMC380893	EI 9	Mohave	2007023908	S9-T36N-R5W
740	AMC380901	EK 2	Mohave	2007023880	S11-T36N-R5W
741	AMC380902	EK 4	Mohave	2007023881	S11-T36N-R5W
742	AMC380903	EK 6	Mohave	2007023882	S11-T36N-R5W
743	AMC380905	EK 28	Mohave	2007023984	S2-T36N-R5W
744	AMC380906	EK 30	Mohave	2007023985	S2-T36N-R5W
745	AMC380907	EK 32	Mohave	2007023986	S2-T36N-R5W
746	AMC380909	EK 39	Mohave	2007023975	S35-T37N-R5W S34-T37N-R5W
747	AMC380911	EK 41	Mohave	2007023977	S35-T37N-R5W S34-T37N-R5W
748	AMC380914	EL 1	Mohave	2007023883	S11-T36N-R5W
749	AMC380915	EL 3	Mohave	2007023884	S11-T36N-R5W
750	AMC380916	EL 5	Mohave	2007023885	S11-T36N-R5W
751	AMC380918	EL 27	Mohave	2007023988	S2-T36N-R5W
752	AMC380919	EL 29	Mohave	2007023989	S2-T36N-R5W
753	AMC380920	EL 31	Mohave	2007023990	S2-T36N-R5W
754	AMC380931	FE 5	Mohave	2007024070	S12-T37N-R6W
755	AMC380932	FE 7	Mohave	2007024071	S12-T37N-R6W
756	AMC380933	FE 9	Mohave	2007024072	S12-T37N-R6W
757	AMC380949	FM 45	Mohave	2007023948	S34-T38N-R5W
758	AMC380951	FM 47	Mohave	2007023950	S34-T38N-R5W
759	AMC380952	FM 48	Mohave	2007023951	S35-T38N-R5W
760	AMC380953	FM 49	Mohave	2007023952	S34-T38N-R5W
761	AMC380954	FM 50	Mohave	2007023953	S35-T38N-R5W
762	AMC380958	FN 47	Mohave	2007023957	S35-T38N-R5W
763	AMC380959	FN 49	Mohave	2007023958	S35-T38N-R5W
764	AMC380963	POI 6	Coconino	3429400	S11-T38N-R3W S10-T38N-R3W
765	AMC380964	POI 7	Coconino	3429401	S11-T38N-R3W

ENTERED INTO COMPUTER

SEP 13 2011

2012 MAINTENANCE FEE PAYMENT
 Claimant Name: PATRICK HILLARD

BLM
 Date
 Stamp

RECEIVED
 BLM AZ STATE OFFICE
 2011 AUG 25 A 9:11
 PHOENIX, ARIZONA

Count	AMC Number	Claim Name	County	Co Record	Sec-Twp-Rng
766	AMC380965	POI 8	Coconino	3429402	S11-T38N-R3W
767	AMC380966	POI 9	Coconino	3429403	S11-T38N-R3W
768	AMC380967	POI 10	Coconino	3429404	S11-T38N-R3W
769	AMC380968	POI 11	Coconino	3429405	S11-T38N-R3W
770	AMC380969	POI 12	Coconino	3429406	S11-T38N-R3W
771	AMC380970	POI 13	Coconino	3429407	S11-T38N-R3W
772	AMC380971	POI 14	Coconino	3429408	S11-T38N-R3W
773	AMC380974	SH 22	Mohave	2007023933	S21-T39N-R4W
774	AMC380975	SH 23	Mohave	2007023934	S21-T39N-R4W S28-T39N-R4W
775	AMC380976	STH 3	Mohave	2007024062	S20-T36N-R4W
776	AMC380977	STH 4	Mohave	2007024063	S20-T36N-R4W
777	AMC380978	STH 5	Mohave	2007024064	S20-T36N-R4W
778	AMC380979	WB 1	Mohave	2007023929	S11-T36N-R4W
779	AMC380980	WB 2	Mohave	2007023930	S11-T36N-R4W
780	AMC381698	KLR 1	Coconino	3432582	S3-T38N-R3W
781	AMC381699	KLR 2	Coconino	3432583	S3-T38N-R3W S34-T39N-R3W
782	AMC381700	KLR 3	Coconino	3432584	S3-T38N-R3W
783	AMC381701	KLR 4	Coconino	3432585	S3-T38N-R3W S34-T39N-R3W
784	AMC381714	BD 18	Mohave	2007032401	S20-T38N-R5W
785	AMC381715	BD 20	Mohave	2007032402	S20-T38N-R5W
786	AMC381716	BD 22	Mohave	2007032403	S21-T38N-R5W S20-T38N-R5W
787	AMC381717	BG 109	Mohave	2007032393	S8-T38N-R4W
788	AMC381719	BG 111	Mohave	2007032395	S8-T38N-R4W
789	AMC381721	BG 113	Mohave	2007032397	S8-T38N-R4W
790	AMC381723	CA 7	Mohave	2007032404	S20-T38N-R4W
791	AMC381724	CA 9	Mohave	2007032405	S20-T38N-R4W
792	AMC381725	CA 11	Mohave	2007032406	S21-T38N-R4W
793	AMC381727	CEN 10	Mohave	2007032399	S6-T38N-R3W S31-T39N-R3W
794	AMC381741	FD 39	Mohave	2007032419	S35-T38N-R6W
795	AMC381743	FD 41	Mohave	2007032421	S35-T38N-R6W
796	AMC381745	FD 43	Mohave	2007032423	S35-T38N-R6W
797	AMC381746	FD 44	Mohave	2007032424	S35-T38N-R6W S36-T38N-R6W

ENTERED INTO COMPUTER
 SEP 13 2011

2012 MAINTENANCE FEE PAYMENT
 Claimant Name: PATRICK HILLARD

BLM
 Date
 Stamp

RECEIVED
 BLM AZ STATE OFFICE
 2011 AUG 25 A 9:11
 PHOENIX, ARIZONA

Count	AMC Number	Claim Name	County	Co Record	Sec-Twp-Rng
798	AMC381747	FD 45	Mohave	2007032425	S35-T38N-R6W
799	AMC381748	FD 46	Mohave	2007032426	S35-T38N-R6W S36-T38N-R6W
800	AMC381749	FD 47	Mohave	2007032427	S35-T38N-R6W
801	AMC381750	FD 48	Mohave	2007032428	S35-T38N-R6W S36-T38N-R6W
802	AMC381751	FD 49	Mohave	2007032429	S35-T38N-R6W
803	AMC381752	FD 50	Mohave	2007032430	S35-T38N-R6W S36-T38N-R6W
804	AMC381757	FE 33	Mohave	2007032435	S1-T37N-R6W
805	AMC381759	FE 35	Mohave	2007032437	S1-T37N-R6W S36-T38N-R6W
806	AMC381774	FT 30	Mohave	2007032390	S16-T38N-R4W
807	AMC381775	FT 31	Mohave	2007032391	S16-T38N-R4W
808	AMC381776	FT 32	Mohave	2007032392	S16-T38N-R4W
809	AMC383152	WB 23	Mohave	2007045286	S22-T38N-R5W
810	AMC383153	WB 24	Mohave	2007045287	S22-T38N-R5W S27-T38N-R5W
811	AMC383154	WB 25	Mohave	2007045288	S22-T38N-R5W
812	AMC383155	WB 26	Mohave	2007045289	S22-T38N-R5W S27-T38N-R5W

ENTERED INTO COMPUTER
 SEP 13 2011

2012 MAINTENANCE FEE PAYMENT

Claimant Name: **North Exploration LLC**

Address: **1295 N. Bluff St.**

City: **St. George**

State: **UT** Zip: **84770**

Telephone: **435-673-5678**

E-mail address:

Signature:

Judy M. Pratt, agent

RECEIVED BLM AZ STATE OFFICE 2011 AUG 25 A 9:09 PHOENIX, ARIZONA	BLM Date Stamp
---	----------------------

CLAIMS AS SHOWN IN ATTACHED LISTING

No. of claims: _____ x \$140 = _____
Check No: _____ Init. _____
Receipt No.: _____
For BLM Use Only

2012 MAINTENANCE FEE PAYMENT
 Claimant Name: North Exploration LLC

RECEIVED
 BLM AZ STATE OFFICE
 2011 AUG 25 A 9:09
 PHOENIX, ARIZONA
 BLM
 Date
 Stamp

Claim Count	BLM Number	Claim/Site Name	County	County Record	Sec - Twp - Rng
-------------	------------	-----------------	--------	---------------	-----------------

1	AMC364334	JH 3460	Mohave	2005011237	S13-T35N-R5W S18-T35N-R4W
2	AMC364335	JH 3462	Mohave	2005011238	S13-T35N-R5W S18-T35N-R4W
3	AMC364354	LIR 1	Mohave	2005013139	S2-T35N-R5W S35-T36N-R5W
4	AMC364356	LIR 3	Mohave	2005013141	S2-T35N-R5W S35-T36N-R5W
5	AMC364456	CLAY 1	Mohave	2005016377	S10-T37N-R4W
6	AMC364457	JH 3459	Mohave	2005016369	S13-T35N-R5W
7	AMC364458	JH 3461	Mohave	2005016370	S13-T35N-R5W
8	AMC364459	JH 3463	Mohave	2005016371	S12,13-T35N-R5W
9	AMC364460	JH 3464	Mohave	2005016372	S7,18-T35N-R4W S12,13-T35N-5W
10	AMC364461	JH 3465	Mohave	2005016373	S12-T35N-R5W
11	AMC364462	JH 3466	Mohave	2005016374	S7-T35N-R4W S12-T35N-R5W
12	AMC364463	JH 3467	Mohave	2005016375	S12-T35N-R5W
13	AMC364464	JH 3468	Mohave	2005016376	S7-T35N-R4W S12-T35N-R5W
14	AMC364465	SA 1	Mohave	2005016378	S26-T39N-R9W
15	AMC364466	SUNSHINE 1	Mohave	2005016379	S14-T37N-R4W
16	AMC364680	CENTURY 1	Mohave	2005024013	S5,8-T38N-R3W
17	AMC364752	LITTLE ROB 1	Mohave	2005027129	S23,24-T36N-R6W
18	AMC364753	STAR 1	Mohave	2005027128	S11-T36N-R5W
19	AMC365098	EZ 14	Mohave	2005037536	S11-T37N-R6W
20	AMC365099	EZ 16	Mohave	2005037537	S11-T37N-R6W
21	AMC365100	EZ 18	Mohave	2005037538	S11-T37N-R6W
22	AMC365101	EZ 1106	Mohave	2005037539	S12-T37N-R6W
23	AMC365102	LEDGE 1	Mohave	2005037540	S5-T38N-R3W
24	AMC365106	EZ 29	Mohave	2005040484	S11-T37N-R6W
25	AMC365107	EZ 31	Mohave	2005040485	S11-T37N-R6W
26	AMC365108	EZ 33	Mohave	2005040486	S11-T37N-R6W
27	AMC365295	CP 1	Mohave	2005045026	S20-T36N-R6W
28	AMC365296	TX 1	Mohave	2005045027	S10-T36N-R6W
29	AMC365297	UPR 1	Mohave	2005045028	S8-T37N-R7W
30	AMC365930	JH 3239	Mohave	2005055852	S14,15-T35N-R5W
31	AMC365931	JH 3241	Mohave	2005055853	S14,15-T35N-R5W

ENTERED INTO COMPUTER
 Page 2
 SEP 05 2011

2012 MAINTENANCE FEE PAYMENT
 Claimant Name: North Exploration LLC

BLM
Date
Stamp

2011 AUG 25 A 9:09

PHOENIX, ARIZONA

RECEIVED
BLM AZ STATE OFFICE

Claim Count	BLM Number	Claim/Site Name	County	County Record	Sec - Twp - Rng
-------------	------------	-----------------	--------	---------------	-----------------

32	AMC365932	JH 3243	Mohave	2005055854	S14,15-T35N-R5W
33	AMC365933	June 76	Mohave	2005055858	S16-T35N-R6W
34	AMC365935	UC3 1	Mohave	2005055857	S28,33-T38N-R7W
35	AMC366076	TIMPO 1	Mohave	2005060365	S16-T36N-R5W
36	AMC366275	MOAP 6	Mohave	2005066803	S34-T38N-R5W
37	AMC366277	MOAP 8	Mohave	2005066805	S34-T38N-R5W
38	AMC366658	PAT # 1	Mohave	2005079081	S18-T36N-R6W
39	AMC366736	SM 1	Coconino	33334293	S5-T39N-R2W
40	AMC367055	EZ 7	Mohave	2005091187	S35-T38N-R6W
41	AMC367056	EZ 6	Mohave	2005091188	S35-T38N-R6W
42	AMC367057	SIMPLE 1	Mohave	2005091190	S1-T37N-R6W S36-T38N-R6W
43	AMC367058	WILD BAND 1	Mohave	2005091189	S1-T37N-R6W
44	AMC367675	GEM 1	Mohave	2005112025	S6-T35N-R4W S31-T36N-R4W
45	AMC367677	EZ 114	Mohave	2005112023	S10-T37N-R6W
46	AMC367678	PM 1	Mohave	2005112021	S3-T37N-R6W
47	AMC367679	PM 2	Mohave	2005112022	S2,3-T37N-R6W
48	AMC367680	WP 1	Mohave	2005112026	S20-T36N-R4W
49	AMC367872	EZ 113	Mohave	2005124935	S3-T37N-R6W
50	AMC367873	MF 1	Mohave	2005124933	S35-T36N-R5W
51	AMC367874	NATE 1	Mohave	2005082145	S8-T36N-R5W
52	AMC367875	WILD BAND 2	Mohave	2005124936	S12-T37N-R6W
53	AMC367876	UC 1	Mohave	2005124938	S5-T37N-R7W
54	AMC368428	SOUTH POND 1	Mohave	2005132873	S26-T37N-R7W
55	AMC368813	G 1	Coconino	3360079	S11-T38N-R3W
56	AMC368814	ID 1	Mohave	2005141769	S13-T38N-R7W
57	AMC368815	KANAB EAST 1	Coconino	3360078	S16,21-T38N-R3W
58	AMC368847	SOUTH POND 2	Mohave	2005145729	S23,24,25,26-T37N-R7W
59	AMC368848	UC 2	Mohave	2005145731	S5-T37N-R7W
60	AMC368849	UC 3	Mohave	2005145732	S5-T37N-R7W
61	AMC369489	FT3	Mohave	2006007041	S13-T38N-R4W
62	AMC369490	SP1	Mohave	2006007040	S25-T38N-R5W S30-T38N-R4W

2012 MAINTENANCE FEE PAYMENT
 Claimant Name: North Exploration LLC

RECEIVED
 BLM AZ STATE OFFICE
 2011 AUG 25 A 9:09
 PHOENIX, ARIZONA
 BLM
 Date
 Stamp

Claim Count	BLM Number	Claim/Site Name	County	County Record	Sec - Twp - Rng
-------------	------------	-----------------	--------	---------------	-----------------

63	AMC369673	BJ 1	Coconino	3366891	S35-T39N-R3W
64	AMC369674	BJ 2	Coconino	3366892	S26,35-T39N-R3W
65	AMC370886	APT 1	Coconino	3374295	S28-T29N-R3E
66	AMC370887	APT 2	Coconino	3374296	S28-T29N-R3E
67	AMC371449	DS 1	Mohave	2006038494	S16-T38N-R4W
68	AMC381882	AP #1	Mohave	2007032847	S13-T36N-R5W
69	AMC381885	RUN #1	Coconino	3433423	S13-T41N-R2W

RECEIVED
BLM AZ STATE OFFICE
2011 AUG 25 A 9:11
PHOENIX, ARIZONA

2012 MAINTENANCE FEE PAYMENT
Claimant Name: **Quaterra Alaska Inc.**
Address: **1100 – 1199 West Hastings Street**
City: **Vancouver** State: **BC** Zip: **V6E 3T5**
Country: **Canada**
Telephone: **303-763-9401**
E-mail address: **jmpratt@quaterra.com**
Signature: *Judy M Pratt, agent*

BLM Date Stamp

CLAIMS AS SHOWN IN ATTACHED LISTING

No. of claims: _____ x \$140 = _____
Check No: _____ Init. _____
Receipt No.: _____
For BLM Use Only

2012 MAINTENANCE FEE PAYMENT
 Claimant Name: QUATERRA ALASKA INC.

BLM
 Date
 Stamp

RECEIVED
 BLM AZ STATE OFFICE
 PHOENIX, ARIZONA
 2011 AUG 25 A 9:12

Claim Count	BLM Number	Claim Name	Mohave County Reference	Sec-Twp - Rng
-------------	------------	------------	-------------------------	---------------

1	AMC378359	BURN 1	2007009778	S31-T39N-R3W
2	AMC378360	BURN 2	2007009779	S31-T39N-R3W
3	AMC378361	BURN 3	2007009780	S31-T39N-R3W
4	AMC378362	BURN 4	2007009781	S31-T39N-R3W
5	AMC378363	BURN 5	2007009782	S31-T39N-R3W
6	AMC378364	BURN 6	2007009783	S31-T39N-R3W
7	AMC378365	BURN 7	2007009784	S31-T39N-R3W
8	AMC378366	BURN 8	2007009785	S31-T39N-R3W
9	AMC378367	BURN 9	2007009786	S31-T39N-R3W
10	AMC378368	BURN 10	2007009787	S31-T39N-R3W
11	AMC378369	BURN 11	2007009788	S31-T39N-R3W
12	AMC378370	BURN 12	2007009789	S31-T39N-R3W
13	AMC378371	BURN 13	2007009790	S31-T39N-R3W
14	AMC378372	BURN 14	2007009791	S31-T39N-R3W
15	AMC378373	BURN 15	2007009792	S31-T39N-R3W
16	AMC378374	BURN 16	2007009793	S31-T39N-R3W
17	AMC378375	BURN 17	2007009794	S31-T39N-R3W
18	AMC378376	BURN 18	2007009795	S31-T39N-R3W
19	AMC378399	BURN 41	2007009818	S31-T39N-R3W
20	AMC378400	BURN 42	2007009819	S31,32-T39N-R3W
21	AMC378401	BURN 43	2007009820	S31-T39N-R3W
22	AMC378402	BURN 44	2007009821	S31,32-T39N-R3W
23	AMC378403	BURN 45	2007009822	S31-T39N-R3W
24	AMC378404	BURN 46	2007009823	S31,32-T39N-R3W
25	AMC378405	BURN 47	2007009824	S31-T39N-R3W
26	AMC378406	BURN 48	2007009825	S31,32-T39N-R3W
27	AMC378407	BURN 49	2007009826	S31-T39N-R3W
28	AMC378408	BURN 50	2007009827	S31,32-T39N-R3W
29	AMC378409	BURN 51	2007009828	S31-T39N-R3W
30	AMC378410	BURN 52	2007009829	S31,32-T39N-R3W
31	AMC378411	BURN 53	2007009830	S31-T39N-R3W

AT

2012 MAINTENANCE FEE PAYMENT
 Claimant Name: QUATERRA ALASKA INC.

BLM
 Date
 Stamp

2011 AUG 25 A 9:12
 PHOENIX, ARIZONA

RECEIVED
 BLM AZ STATE OFFICE

Claim Count	BLM Number	Claim Name	Mohave County Reference	Sec-Twp - Rng
32	AMC378412	BURN 54	2007009831	S31,32-T39N-R3W
33	AMC378413	BURN 55	2007009832	S31-T39N-R3W
34	AMC378414	BURN 56	2007009833	S31,32-T39N-R3W
35	AMC378415	BURN 57	2007009834	S31-T39N-R3W
36	AMC378416	BURN 58	2007009835	S31,32-T39N-R3W
37	AMC378433	BURN 75	2007009852	S32-T39N-R3W
38	AMC378434	BURN 76	2007009853	S32-T39N-R3W
39	AMC378435	BURN 77	2007009854	S32-T39N-R3W
40	AMC378436	BURN 78	2007009855	S32-T39N-R3W
41	AMC378437	BURN 79	2007009856	S32-T39N-R3W
42	AMC378438	BURN 80	2007009857	S32-T39N-R3W
43	AMC378439	BURN 81	2007009858	S32-T39N-R3W
44	AMC378440	BURN 82	2007009859	S32-T39N-R3W
45	AMC378441	BURN 83	2007009860	S32-T39N-R3W
46	AMC378442	BURN 84	2007009861	S32-T39N-R3W
47	AMC378443	BURN 85	2007009862	S32-T39N-R3W

RECEIVED
BLM AZ STATE OFFICE

2011 AUG 25 A 9:12

PHOENIX, ARIZONA

BLM
Date
Stamp

2012 MAINTENANCE FEE PAYMENT
Claimant Name: **NU STAR EXPLORATION, LLC**
Address: **14418 So. 40th Street**
City: **Phoenix** State: **AZ** Zip: **85044**
Telephone: **480-940-4736**
E-mail address:
Signature: *Judy m Pratt, agent*

CLAIMS AS SHOWN IN ATTACHED LISTING

No. of claims: _____ x \$125 = _____
Check No: _____ Init. _____
Receipt No.: _____
For BLM Use Only

2012 MAINTENANCE FEE PAYMENT
 Claimant Name: NU STAR EXPLORATION LLC..

BLM
 Date
 Stamp

RECEIVED
 BLM AZ STATE OFFICE
 2011 AUG 25 A 9:12
 PHOENIX, ARIZONA

Claim Count	AMC Number	Claim Name	Mohave County Record	TWP	RNG	SEC
1	AMC368379	BENCHMARK 1	2005118763	35N	6W	16
2	AMC368380	BENCHMARK 2	2005118764	35N	6W	16,9
3	AMC368381	BENCHMARK 3	2005118765	35N	6W	9
4	AMC368636	JUNE 1	2006001546	36N	6W	15
5	AMC368637	JUNE 2	2006001547	36N	8W	15
6	AMC368638	JUNE 3	2006001548	36N	6W	15,10
7	AMC368639	JUNE 4	2006001549	36N	6W	15,10
8	AMC368640	JUNE 5	2006001550	36N	6W	15,10
9	AMC368641	FIN 1	2006001551	38N	4W	15
10	AMC368642	FIN 2	2006001552	38N	4W	15
11	AMC368643	FIN 3	2006001553	38N	4W	15
12	AMC368644	FIN 4	2006001554	38N	4W	15
13	AMC368645	SMUG 1	2006001555	35N	6W	3
14	AMC368646	SMUG 2	2006001556	35N	6W	3
15	AMC368647	SMUG 3	2006001557	35N	6W	3
16	AMC368648	SMUG 4	2006001558	35N	6W	3
17	AMC368649	SMUG 5	2006001559	35N	6W	3
18	AMC368650	BENCHMARK 4	2006001560	35N	6W	16

2012 MAINTENANCE FEE PAYMENT

Claimant Name: **QUATERRA ALASKA INC.**

Address: **Box 388**

City: **Kanab** State: **UT** Zip: **84741**

Telephone: **303-763-9401**

E-mail address: **jmpratt@quatterra.com**

Signature: *Judy M Pratt, agent*

RECEIVED BLM AZ STATE OFFICE 2011 AUG 25 A 9:12 PHOENIX, ARIZONA	BLM Date Stamp
---	----------------------

CLAIMS AS SHOWN IN ATTACHED LISTING

No. of claims: _____ x \$140= _____
Check No: _____ Init. _____
Receipt No.: _____
For BLM Use Only

2012 MAINTENANCE FEE PAYMENT
 Claimant Name: Quatterra Alaska Inc.

RECEIVED
 BLM AZ STATE OFFICE
 2011 AUG 25 A 9:12
 PHOENIX, ARIZONA
 BLM
 Date
 Stamp

Claim Count	AMC Number	Claim Name	County	County Record	Section-Twp-Rng
1	AMC384443	AHD 1	Coconino	3446320	S34-T39N-R2W
2	AMC384444	AHD 2	Coconino	3446321	S34-T39N-R2W
3	AMC384445	BKB 1	Coconino	3446328	S26-T39N-R3W
4	AMC384446	BKB 2	Coconino	3446329	S26-T39N-R3W
5	AMC384450	INS 13	Mohave	2007060079	S31-T36N-R5W
6	AMC384460	INS 23	Mohave	2007060090	S30-T36N-R5W
7	AMC384462	INS 25	Mohave	2007060092	S30-T36N-R5W
8	AMC384463	INS 26	Mohave	2007060093	S30-T36N-R5W
9	AMC384464	INS 27	Mohave	2007060094	S30-T36N-R5W
10	AMC384465	INS 28	Mohave	2007060095	S30-T36N-R5W S19-T36N-R5W S30-T36N-R5W S20-T36N-R5W S19-T36N-R5W S29-T36N-R5W
11	AMC384474	INS 37	Mohave	2007060104	S25-T36N-R6W
12	AMC384475	INS 38	Mohave	2007060105	S25-T36N-R6W S24-T36N-R6W
13	AMC384482	INS 45	Mohave	2007060112	S32-T36N-R5W
14	AMC384483	INS 46	Mohave	2007060113	S32-T36N-R5W
15	AMC384490	INS 53	Mohave	2007060120	S33-T36N-R5W S32-T36N-R5W
16	AMC384491	INS 54	Mohave	2007060121	S33-T36N-R5W
17	AMC384505	RITZ 7	Coconino	3446314	S14-T39N-R3W
18	AMC384506	RITZ 8	Coconino	3446315	S14-T39N-R3W
19	AMC384509	URN 1	Mohave	2007060129	S32-T39N-R3W
20	AMC384510	URN 2	Mohave	2007060130	S32-T39N-R3W
21	AMC384511	URN 3	Mohave	2007060131	S32-T39N-R3W
22	AMC384512	USH 1	Mohave	2007060126	S30-T38N-R3W
23	AMC384513	USH 2	Mohave	2007060127	S30-T38N-R3W
24	AMC384514	USH 3	Mohave	2007060128	S30-T38N-R3W
25	AMC385606	MFB 3	Mohave	2007076470	S12-T35N-R5W
26	AMC389953	HT 33	Mohave	2008013564	S9-T35N-R5W
27	AMC389954	HT 34	Mohave	2008013565	S9-T35N-R5W
28	AMC389955	HT 35	Mohave	2008013566	S9-T35N-R5W
29	AMC389956	HT 36	Mohave	2008013567	S9-T35N-R5W
30	AMC389957	HT 37	Mohave	2008013568	S9-T35N-R5W
31	AMC389958	HT 38	Mohave	2008013569	S9-T35N-R5W
32	AMC389959	HT 39	Mohave	2008013570	S9-T35N-R5W
33	AMC389960	HT 40	Mohave	2008013571	S9-T35N-R5W
34	AMC389967	HT 47	Mohave	2008013578	S8-T35N-R5W
35	AMC389968	HT 48	Mohave	2008013579	S8-T35N-R5W
36	AMC389969	HT 49	Mohave	2008013580	S8-T35N-R5W

AT

2012 MAINTENANCE FEE PAYMENT

Claimant Name: Quatterra Alaska Inc.

RECEIVED
 BLM AZ STATE OFFICE
 2011 AUG 25 A 9:12
 PHOENIX, ARIZONA
 BLM
 Date
 Stamp

Claim Count	AMC Number	Claim Name	County	County Record	Section-Twp-Rng
37	AMC389970	HT 50	Mohave	2008013581	S8-T35N-R5W
38	AMC389971	HT 51	Mohave	2008013582	S8-T35N-R5W
39	AMC389972	HT 52	Mohave	2008013583	S8-T35N-R5W
40	AMC389973	HT 53	Mohave	2008013584	S8-T35N-R5W
41	AMC389974	HT 54	Mohave	2008013585	S8-T35N-R5W
42	AMC393693	KT 50	Mohave	2008047944	S29-T38N-R5W
43	AMC393695	KT 52	Mohave	2008047946	S29-T38N-R5W
44	AMC393698	KT 55	Mohave	2008047949	S30-T38N-R5W
45	AMC393699	KT 56	Mohave	2008047950	S30-T38N-R5W S29-T38N-R5W
46	AMC393700	KT 57	Mohave	2008047951	S30-T38N-R5W
47	AMC393701	KT 58	Mohave	2008047952	S30-T38N-R5W S29-T38N-R5W
48	AMC393702	KT 59	Mohave	2008047953	S30-T38N-R5W
49	AMC393703	KT 60	Mohave	2008047954	S30-T38N-R5W S29-T38N-R5W
50	AMC393704	KT 61	Mohave	2008047955	S30-T38N-R5W
51	AMC393705	KT 62	Mohave	2008047956	S29-T38N-R5W
52	AMC393706	KT 63	Mohave	2008047957	S30-T38N-R5W
53	AMC393707	KT 64	Mohave	2008047958	S29-T38N-R5W
54	AMC393708	KT 65	Mohave	2008047959	S30-T38N-R5W

RECEIVED
BLM AZ STATE OFFICE
2011 AUG 25 A 9:12
PHOENIX, ARIZONA

2012 MAINTENANCE FEE PAYMENT
Claimant Name: **QUATERRA ALASKA INC.**
#1100-1199 West Hastings Street
Vancouver, B.C. V6E 3T5

BLM
Date
Stamp

E-mail address: **jmpratt@quaterra.com**
Signature: *July M Pratt, agent*

CLAIMS AS SHOWN IN ATTACHED LISTING

No. of claims: _____ x \$140 = _____
Check No: _____ Init. _____
Receipt No.: _____
For BLM Use Only

2012 MAINTENANCE FEE PAYMENT
 Claimant Name: Quatterra Alaska, Inc.

RECEIVED
 BLM AZ STATE OFFICE
 2011 AUG 25 A 9:12
 PHOENIX, ARIZONA

BLM
 Date
 Stamp

Count	BML Number	Claim	Pinal Co. Reference	Sec-Twp-Rng
1	AMC398630	PEG 1	2009-125845	S5,6-T5S-R13E
2	AMC398631	PEG 2	2009-125846	S5-T5S-R13E
3	AMC398632	PEG 3	2009-125847	S5,6-T5S-R13E
4	AMC398633	PEG 4	2009-125848	S5-T5S-R13E
5	AMC398634	PEG 5	2009-125849	S5,6-T5S-R13E
6	AMC398635	PEG 6	2009-125850	S5-T5S-R13E
7	AMC398636	PEG 7	2009-125851	S5,6-T5S-R13E
8	AMC398637	PEG 8	2009-125852	S5-T5S-R13E
9	AMC398638	PEG 9	2009-125853	S5,6-T5S-R13E
10	AMC398639	PEG 10	2009-125854	S5-T5S-R13E
11	AMC398640	PEG 11	2009-125855	S5,6-T5S-R13E
12	AMC398641	PEG 12	2009-125856	S5-T5S-R13E
13	AMC398642	PEG 13	2009-125857	S5,6-T5S-R13E
14	AMC398643	PEG 14	2009-125858	S5-T5S-R13E
15	AMC398644	PEG 15	2009-125859	S5,6-T5S-R13E
16	AMC398645	PEG 16	2009-125860	S5-T5S-R13E
17	AMC398646	PEG 17	2009-125861	S5,6-T5S-R13E
18	AMC398647	PEG 18	2009-125862	S5-T5S-R13E
19	AMC398648	PEG 19	2009-125863	S5-T5S-R13E
20	AMC398649	PEG 20	2009-125864	S5,4-T5S-R13E
21	AMC398650	PEG 21	2009-125865	S5-T5S-R13E
22	AMC398651	PEG 22	2009-125866	S5,4-T5S-R13E
23	AMC398652	PEG 23	2009-125867	S5-T5S-R13E
24	AMC398653	PEG 24	2009-125868	S5,4-T5S-R13E
25	AMC398654	PEG 25	2009-125869	S5-T5S-R13E
26	AMC398655	PEG 26	2009-125870	S5,4-T5S-R13E
27	AMC398656	PEG 27	2009-125871	S5-T5S-R13E
28	AMC398657	PEG 28	2009-125872	S5,4-T5S-R13E
29	AMC398658	PEG 29	2009-125873	S5-T5S-R13E
30	AMC398659	PEG 30	2009-125874	S5,4-T5S-R13E
31	AMC398660	PEG 31	2009-125875	S5-T5S-R13E
32	AMC398661	PEG 32	2009-125876	S5,4-T5S-R13E
33	AMC398662	PEG 33	2009-125877	S5-T5S-R13E
34	AMC398663	PEG 34	2009-125878	S5,4-T5S-R13E

2012 MAINTENANCE FEE PAYMENT
 Claimant Name: Quatterra Alaska, Inc.

RECEIVED
 BLM AZ STATE OFFICE
 PHOENIX, ARIZONA
 2011 AUG 25 A 9:12
 BLM
 Date
 Stamp

Count	BML Number	Claim	Pinal Co. Reference	Sec-Twp-Rng
35	AMC398664	PEG 35	2009-125879	S5-T5S-R13E
36	AMC398665	PEG 36	2009-125880	S5,4-T5S-R13E
37	AMC398666	PEG 37	2009-125881	S8-T5S-R13E
38	AMC398667	PEG 38	2009-125882	S8-T5S-R13E
39	AMC398668	PEG 39	2009-125883	S8-T5S-R13E
40	AMC398669	PEG 40	2009-125884	S8-T5S-R13E
41	AMC398670	PEG 41	2009-125885	S8-T5S-R13E
42	AMC398671	PEG 42	2009-125886	S8-T5S-R13E
43	AMC398672	PEG 43	2009-125887	S8-T5S-R13E
44	AMC398673	PEG 44	2009-125888	S8-T5S-R13E
45	AMC398674	PEG 45	2009-125889	S8-T5S-R13E
46	AMC398675	PEG 46	2009-125890	S8-T5S-R13E
47	AMC398676	PEG 47	2009-125891	S8-T5S-R13E
48	AMC398677	PEG 48	2009-125892	S8-T5S-R13E
49	AMC398678	PEG 49	2009-125893	S8-T5S-R13E
50	AMC398679	PEG 50	2009-125894	S8-T5S-R13E
51	AMC398680	PEG 51	2009-125895	S8-T5S-R13E
52	AMC398681	PEG 52	2009-125896	S8-T5S-R13E
53	AMC398682	PEG 53	2009-125897	S8,17-T5S-R13E
54	AMC398683	PEG 54	2009-125898	S8,17-T5S-R13E
55	AMC398684	PEG 55	2009-125899	S8-T5S-R13E
56	AMC398685	PEG 56	2009-125900	S8,9-T5S-R13E
57	AMC398686	PEG 57	2009-125901	S8-T5S-R13E
58	AMC398687	PEG 58	2009-125902	S8,9-T5S-R13E
59	AMC398688	PEG 59	2009-125903	S8-T5S-R13E
60	AMC398689	PEG 60	2009-125904	S8,9-T5S-R13E
61	AMC398690	PEG 61	2009-125905	S8-T5S-R13E
62	AMC398691	PEG 62	2009-125906	S8,9-T5S-R13E
63	AMC398692	PEG 63	2009-125907	S8-T5S-R13E
64	AMC398693	PEG 64	2009-125908	S8,9-T5S-R13E
65	AMC398694	PEG 65	2009-125909	S8-T5S-R13E
66	AMC398695	PEG 66	2009-125910	S8,9-T5S-R13E
67	AMC398696	PEG 67	2009-125911	S8-T5S-R13E
68	AMC398697	PEG 68	2009-125912	S8,9-T5S-R13E

2012 MAINTENANCE FEE PAYMENT
 Claimant Name: Quatterra Alaska, Inc.

RECEIVED
 BLM AZ STATE OFFICE
 2011 AUG 25 A 9:12
 PHOENIX, ARIZONA
 BLM
 Date
 Stamp

Count	BML Number	Claim	Pinal Co. Reference	Sec-Twp-Rng
69	AMC398698	PEG 69	2009-125913	S8-T5S-R13E
70	AMC398699	PEG 70	2009-125914	S8,9-T5S-R13E
71	AMC398700	PEG 71	2009-125915	S8,17-T5S-R13E
72	AMC398701	PEG 72	2009-125916	S8,9,17,16-T5S-R13E
73	AMC398702	PEG 73	2009-125917	S17-T5S-R13E
74	AMC398703	PEG 74	2009-125918	S17,16-T5S-R13E
75	AMC398704	PEG 75	2009-125919	S17-T5S-R13E
76	AMC398705	PEG 76	2009-125920	S17,16-T5S-R13E
77	AMC398706	PEG 77	2009-125921	S17-T5S-R13E
78	AMC398707	PEG 78	2009-125922	S17,16-T5S-R13E
79	AMC398708	PEG 79	2009-125923	S17-T5S-R13E
80	AMC398709	PEG 80	2009-125924	S17,16-T5S-R13E
81	AMC398710	PEG 81	2009-125925	S17-T5S-R13E
82	AMC398711	PEG 82	2009-125926	S17,16-T5S-R13E
83	AMC398712	PEG 83	2009-125927	S17-T5S-R13E
84	AMC398713	PEG 84	2009-125928	S17,16-T5S-R13E
85	AMC398714	PEG 85	2009-125929	S17-T5S-R13E
86	AMC398715	PEG 86	2009-125930	S17,16-T5S-R13E
87	AMC398716	PEG 87	2009-125931	S17,16-T5S-R13E
88	AMC398717	PEG 88	2009-125932	S17,16,20,21-T5S-R13E
89	AMC398718	PEG 89	2009-125933	S21,20-T5S-R13E
90	AMC398719	PEG 90	2009-125934	S21,20-T5S-R13E
91	AMC398720	PEG 91	2009-125935	S21,20-T5S-R13E
92	AMC398721	PEG 92	2009-125936	S21,20-T5S-R13E
93	AMC398722	PEG 93	2009-125937	S21,20-T5S-R13E
94	AMC398723	PEG 94	2009-125938	S21,20-T5S-R13E
95	AMC398724	PEG 95	2009-125939	S21,20-T5S-R13E
96	AMC398725	PEG 96	2009-125940	S21,20-T5S-R13E
97	AMC398726	PEG 97	2009-125941	S9-T5S-R13E
98	AMC398727	PEG 98	2009-125942	S9-T5S-R13E
99	AMC398728	PEG 99	2009-125943	S9-T5S-R13E
100	AMC398729	PEG 100	2009-125944	S9-T5S-R13E
101	AMC398730	PEG 101	2009-125945	S9-T5S-R13E
102	AMC398731	PEG 102	2009-125946	S9-T5S-R13E

2012 MAINTENANCE FEE PAYMENT
 Claimant Name: Quatterra Alaska, Inc.

RECEIVED
 BLM AZ STATE OFFICE
 2011 AUG 25 A 9:12
 PHOENIX, ARIZONA
 BLM
 Date
 Stamp

Count	BML Number	Claim	Pinal Co. Reference	Sec-Twp-Rng
103	AMC398732	PEG 103	2009-125947	S9-T5S-R13E
104	AMC398733	PEG 104	2009-125948	S9-T5S-R13E
105	AMC398734	PEG 105	2009-125949	S9-T5S-R13E
106	AMC398735	PEG 106	2009-125950	S9-T5S-R13E
107	AMC398736	PEG 107	2009-125951	S9-T5S-R13E
108	AMC398737	PEG 108	2009-125952	S9-T5S-R13E
109	AMC398738	PEG 109	2009-125953	S9-T5S-R13E
110	AMC398739	PEG 110	2009-125954	S9-T5S-R13E
111	AMC398740	PEG 111	2009-125955	S9-T5S-R13E
112	AMC398741	PEG 112	2009-125956	S9-T5S-R13E
113	AMC398742	PEG 113	2009-125957	S9,16-T5S-R13E
114	AMC398743	PEG 114	2009-125958	S9,16-T5S-R13E
115	AMC398744	PEG 115	2009-125959	S21,16-T5S-R13E
116	AMC398745	PEG 116	2009-125960	S21,16-T5S-R13E
117	AMC398746	PEG 117	2009-125961	S21-T5S-R13E
118	AMC398747	PEG 118	2009-125962	S21-T5S-R13E
119	AMC398748	PEG 119	2009-125963	S21-T5S-R13E
120	AMC398749	PEG 120	2009-125964	S21-T5S-R13E
121	AMC398750	PEG 121	2009-125965	S21-T5S-R13E
122	AMC398751	PEG 122	2009-125966	S21-T5S-R13E
123	AMC398752	PEG 123	2009-125967	S21-T5S-R13E
124	AMC398753	PEG 124	2009-125968	S21-T5S-R13E
125	AMC398754	PEG 125	2009-125969	S21-T5S-R13E
126	AMC398755	PEG 126	2009-125970	S21-T5S-R13E
127	AMC398756	PEG 127	2009-125971	S21-T5S-R13E
128	AMC398757	PEG 128	2009-125972	S21-T5S-R13E
129	AMC398758	PEG 129	2009-125973	S21-T5S-R13E
130	AMC398759	PEG 130	2009-125974	S21-T5S-R13E
131	AMC398760	PEG 131	2009-125975	S21-T5S-R13E
132	AMC398761	PEG 132	2009-125976	S21-T5S-R13E
133	AMC398762	PEG 133	2009-125977	S9-T5S-R13E
134	AMC398763	PEG 134	2009-125978	S10-T5S-R13E
135	AMC398764	PEG 135	2009-125979	S9-T5S-R13E
136	AMC398765	PEG 136	2009-125980	S10-T5S-R13E

2012 MAINTENANCE FEE PAYMENT
 Claimant Name: Quatterra Alaska, Inc.

RECEIVED
 BLM AZ STATE OFFICE
 2011 AUG 25 A 9:12
 PHOENIX, ARIZONA

BLM
 Date
 Stamp

Count	BML Number	Claim	Pinal Co. Reference	Sec-Twp-Rng
137	AMC398766	PEG 137	2009-125981	S9-T5S-R13E
138	AMC398767	PEG 138	2009-125982	S10-T5S-R13E
139	AMC398768	PEG 139	2009-125983	S9-T5S-R13E
140	AMC398769	PEG 140	2009-125984	S10-T5S-R13E
141	AMC398770	PEG 141	2009-125985	S9-T5S-R13E
142	AMC398771	PEG 142	2009-125986	S10-T5S-R13E
143	AMC398772	PEG 143	2009-125987	S9-T5S-R13E
144	AMC398773	PEG 144	2009-125988	S10-T5S-R13E
145	AMC398774	PEG 145	2009-125989	S9-T5S-R13E
146	AMC398775	PEG 146	2009-125990	S10-T5S-R13E
147	AMC398776	PEG 147	2009-125991	S9-T5S-R13E
148	AMC398777	PEG 148	2009-125992	S10-T5S-R13E
149	AMC398778	PEG 149	2009-125993	S9,16-T5S-R13E
150	AMC398779	PEG 150	2009-125994	S10,15-T5S-R13E
151	AMC398780	PEG 151	2009-125995	S15-T5S-R13E
152	AMC398781	PEG 152	2009-125996	S15-T5S-R13E
153	AMC398782	PEG 153	2009-125997	S15-T5S-R13E
154	AMC398783	PEG 154	2009-125998	S15-T5S-R13E
155	AMC398784	PEG 155	2009-125999	S15-T5S-R13E
156	AMC398785	PEG 156	2009-126000	S15-T5S-R13E
157	AMC398786	PEG 157	2009-126001	S15-T5S-R13E
158	AMC398787	PEG 158	2009-126002	S15-T5S-R13E
159	AMC398788	PEG 159	2009-126003	S21,16-T5S-R13E
160	AMC398789	PEG 160	2009-126004	S15,22-T5S-R13E
161	AMC398790	PEG 161	2009-126005	S21-T5S-R13E
162	AMC398791	PEG 162	2009-126006	S22-T5S-R13E
163	AMC398792	PEG 163	2009-126007	S21-T5S-R13E
164	AMC398793	PEG 164	2009-126008	S22-T5S-R13E
165	AMC398794	PEG 165	2009-126009	S21-T5S-R13E
166	AMC398795	PEG 166	2009-126010	S22-T5S-R13E
167	AMC398796	PEG 167	2009-126011	S21-T5S-R13E
168	AMC398797	PEG 168	2009-126012	S22-T5S-R13E
169	AMC398798	PEG 169	2009-126013	S21-T5S-R13E
170	AMC398799	PEG 170	2009-126014	S22-T5S-R13E

2012 MAINTENANCE FEE PAYMENT

Claimant Name: Quatterra Alaska, Inc.

RECEIVED
BLM AZ STATE OFFICE
PHOENIX, ARIZONA
2011 AUG 25 A 9:12

BLM
Date
Stamp

Count	BML Number	Claim	Pinal Co. Reference	Sec-Twp-Rng
171	AMC398800	PEG 171	2009-126015	S21-T5S-R13E
172	AMC398801	PEG 172	2009-126016	S22-T5S-R13E
173	AMC398802	PEG 173	2009-126017	S21-T5S-R13E
174	AMC398803	PEG 174	2009-126018	S22-T5S-R13E
175	AMC398804	PEG 175	2009-126019	S21-T5S-R13E
176	AMC398805	PEG 176	2009-126020	S22-T5S-R13E
177	AMC398806	PEG 177	2009-126021	S10-T5S-R13E
178	AMC398807	PEG 178	2009-126022	S10-T5S-R13E
179	AMC398808	PEG 179	2009-126023	S10-T5S-R13E
180	AMC398809	PEG 180	2009-126024	S10-T5S-R13E
181	AMC398810	PEG 181	2009-126025	S10-T5S-R13E
182	AMC398811	PEG 182	2009-126026	S10-T5S-R13E
183	AMC398812	PEG 183	2009-126027	S10-T5S-R13E
184	AMC398813	PEG 184	2009-126028	S10-T5S-R13E
185	AMC398814	PEG 185	2009-126029	S10-T5S-R13E
186	AMC398815	PEG 186	2009-126030	S10-T5S-R13E
187	AMC398816	PEG 187	2009-126031	S10-T5S-R13E
188	AMC398817	PEG 188	2009-126032	S10-T5S-R13E
189	AMC398818	PEG 189	2009-126033	S10-T5S-R13E
190	AMC398819	PEG 190	2009-126034	S10-T5S-R13E
191	AMC398820	PEG 191	2009-126035	S10-T5S-R13E
192	AMC398821	PEG 192	2009-126036	S10-T5S-R13E
193	AMC398822	PEG 193	2009-126037	S10,15-T5S-R13E
194	AMC398823	PEG 194	2009-126038	S10,15-T5S-R13E
195	AMC398824	PEG 195	2009-126039	S15-T5S-R13E
196	AMC398825	PEG 196	2009-126040	S15-T5S-R13E
197	AMC398826	PEG 197	2009-126041	S15-T5S-R13E
198	AMC398827	PEG 198	2009-126042	S15-T5S-R13E
199	AMC398828	PEG 199	2009-126043	S15-T5S-R13E
200	AMC398829	PEG 200	2009-126044	S15-T5S-R13E
201	AMC398830	PEG 201	2009-126045	S15-T5S-R13E
202	AMC398831	PEG 202	2009-126046	S15-T5S-R13E
203	AMC398832	PEG 203	2009-126047	S15-T5S-R13E
204	AMC398833	PEG 204	2009-126048	S15-T5S-R13E

2012 MAINTENANCE FEE PAYMENT
 Claimant Name: Quattera Alaska, Inc.

BLM
 Date
 Stamp

2011 AUG 25 A 9:13
 PHOENIX, ARIZONA

RECEIVED
 BLM AZ STATE OFFICE

Count	BML Number	Claim	Pinal Co. Reference	Sec-Twp-Rng
205	AMC398834	PEG 205	2009-126049	S15-T5S-R13E
206	AMC398835	PEG 206	2009-126050	S15-T5S-R13E
207	AMC398836	PEG 207	2009-126051	S15-T5S-R13E
208	AMC398837	PEG 208	2009-126052	S15-T5S-R13E
209	AMC398838	PEG 209	2009-126053	S15-T5S-R13E
210	AMC398839	PEG 210	2009-126054	S15-T5S-R13E
211	AMC398840	PEG 211	2009-126055	S15,22-T5S-R13E
212	AMC398841	PEG 212	2009-126056	S15,22-T5S-R13E
213	AMC398842	PEG 213	2009-126057	S22-T5S-R13E
214	AMC398843	PEG 214	2009-126058	S22-T5S-R13E
215	AMC398844	PEG 215	2009-126059	S22-T5S-R13E
216	AMC398845	PEG 216	2009-126060	S22-T5S-R13E
217	AMC398846	PEG 217	2009-126061	S22-T5S-R13E
218	AMC398847	PEG 218	2009-126062	S22-T5S-R13E
219	AMC398848	PEG 219	2009-126063	S22-T5S-R13E
220	AMC398849	PEG 220	2009-126064	S22-T5S-R13E
221	AMC398850	PEG 221	2009-126065	S22-T5S-R13E
222	AMC398851	PEG 222	2009-126066	S22-T5S-R13E
223	AMC398852	PEG 223	2009-126067	S22-T5S-R13E
224	AMC398853	PEG 224	2009-126068	S22-T5S-R13E
225	AMC398854	PEG 225	2009-126069	S22-T5S-R13E
226	AMC398855	PEG 226	2009-126070	S22-T5S-R13E
227	AMC398856	PEG 227	2009-126071	S22-T5S-R13E
228	AMC398857	PEG 228	2009-126072	S22-T5S-R13E

United States Department of the Interior
 Bureau of Land Management
 LANDS/RECREATION & PLANNING
 ONE N CENTRAL AVE
 PHOENIX, AZ 85004 -2203
 Phone: 602-417-9200

Receipt

No: 2415027

Transaction #: 2490398		ENTERED INTO COMPUTER	
Date of Transaction: 08/25/2011			
CUSTOMER:		SEP 05 2011 <input checked="" type="checkbox"/>	
QUATERRA ALASKA INC	ENTERED INTO COMPUTER		
2182 S DOVER WAY	SEP 13 2011 <input type="checkbox"/> 15 19-27		
LAKEWOOD, CO 80227-2314 US			

LINE #	QTY	DESCRIPTION	REMARKS	UNIT PRICE	TOTAL
1	1.00	LOCATABLE MINERALS / MINING CLAIMS-NOT NEW-UNADJUD, ONE AUTH NO. ONLY / MINING CLAIM MONEY RECEIVED CASES: AMC364334/\$171920.00	MAINT-1228	- n/a -	171920.00
TOTAL:					\$171,920.00

PAYMENT INFORMATION					
1	AMOUNT:	171920.00	POSTMARKED:	N/A	
	TYPE:	CHECK	RECEIVED:	08/25/2011	
	CHECK NO:	1122			
	NAME:	QUATERRA ALASKA INC PO BOX 388 KANAB UT 84741 US			

REMARKS

This receipt was generated by the automated BLM Collections and Billing System and is a paper representation of a portion of the official electronic record contained therein.

368379	- 372514
-378359	- 373362
-368636	- 373491
-384443	-373765
-385606	-374082
-389953	- 375112
-393692	- 375604
-365929	-375958
-366076	-376338
-366735	-377098
-366658	-377228
-366274	-377880
-367055	378183
-367675	-378256
-367871	- 378950
-368423	-378995
-368813	- 379278
-368846	- 379364
-369489	- 379420
-369673	- 379563
-3670886	- 379681
-371449	- 379907
-381882	- 380426
-366091	- 380735
-366988	- 381698
-368240	- 381714
-368688	383111
-369650	
369969	
371589	
371647	
372108	
372197	



Judy M. Pratt
 Quaterra Alaska Inc.
 2182 S. Dover Way
 Lakewood, CO 80227
 (303) 763-9401
 jmpratt@quaterra.com

Bureau of Land Management
 Arizona State Office
 One North Central Avenue
 Suite 800
 Phoenix, AZ 85004-4427

RECEIVED
 BLM AZ STATE OFFICE
 2010 AUG 24 A 8:52
 PHOENIX, ARIZONA

August 15, 2010

Enclosed are five packets containing Maintenance Fee Payment forms and a check to cover the combined maintenance costs which are due by Sept 1, 2010.

The packets contain information for the following:

		Claims	Filing Cost
1	Owner: Patrick Hillard	812	113,680
2	Owner: North Exploration LLC	69	9,660
3	Owner: Quaterra Alaska (Burn claims)	47	6,580
4	Owner: NuStar Exploration LLC	18	2,520
5	Owner: Quaterra Alaska	54	7,560
		1,000	\$140,000

ENTERED INTO COMPUTER
 M
 SEP 09 2010

These documents are being filed on behalf of the owners listed above.

Please return the recorded documents to me at 2182 S. Dover Way, Lakewood, CO 80227.

Thank you,

Judy M. Pratt
 Judy M. Pratt

NO. OF CLAIMS 1000
 AMOUNT 140,000.00
 RECEIPT NO. 2199969
 INIT. A.H.

** BLM-ASO **



ENTERED INTO COMPUTER
 9/21/10 AT + MT

2011 MAINTENANCE FEE PAYMENT
 Claimant Name: QUATERRA ALASKA INC.

BLM
 Date
 Stamp

RECEIVED
 BLM AZ STATE OFFICE
 2010 AUG 24
 PHOENIX, ARIZONA

Claim Count	BLM Number	Claim Name	Mohave County Reference	Section - Eng
1	AMC378359	BURN 1	2007009778	S31-T39N-R3W
2	AMC378360	BURN 2	2007009779	S31-T39N-R3W
3	AMC378361	BURN 3	2007009780	S31-T39N-R3W
4	AMC378362	BURN 4	2007009781	S31-T39N-R3W
5	AMC378363	BURN 5	2007009782	S31-T39N-R3W
6	AMC378364	BURN 6	2007009783	S31-T39N-R3W
7	AMC378365	BURN 7	2007009784	S31-T39N-R3W
8	AMC378366	BURN 8	2007009785	S31-T39N-R3W
9	AMC378367	BURN 9	2007009786	S31-T39N-R3W
10	AMC378368	BURN 10	2007009787	S31-T39N-R3W
11	AMC378369	BURN 11	2007009788	S31-T39N-R3W
12	AMC378370	BURN 12	2007009789	S31-T39N-R3W
13	AMC378371	BURN 13	2007009790	S31-T39N-R3W
14	AMC378372	BURN 14	2007009791	S31-T39N-R3W
15	AMC378373	BURN 15	2007009792	S31-T39N-R3W
16	AMC378374	BURN 16	2007009793	S31-T39N-R3W
17	AMC378375	BURN 17	2007009794	S31-T39N-R3W
18	AMC378376	BURN 18	2007009795	S31-T39N-R3W
19	AMC378399	BURN 41	2007009818	S31-T39N-R3W
20	AMC378400	BURN 42	2007009819	S31,32-T39N-R3W
21	AMC378401	BURN 43	2007009820	S31-T39N-R3W
22	AMC378402	BURN 44	2007009821	S31,32-T39N-R3W
23	AMC378403	BURN 45	2007009822	S31-T39N-R3W
24	AMC378404	BURN 46	2007009823	S31,32-T39N-R3W
25	AMC378405	BURN 47	2007009824	S31-T39N-R3W
26	AMC378406	BURN 48	2007009825	S31,32-T39N-R3W
27	AMC378407	BURN 49	2007009826	S31-T39N-R3W
28	AMC378408	BURN 50	2007009827	S31,32-T39N-R3W
29	AMC378409	BURN 51	2007009828	S31-T39N-R3W
30	AMC378410	BURN 52	2007009829	S31,32-T39N-R3W
31	AMC378411	BURN 53	2007009830	S31-T39N-R3W

2011 MAINTENANCE FEE PAYMENT
 Claimant Name: QUATERRA ALASKA INC.

BLM
 Date
 Stamp

RECEIVED
 BLM AZ STATE OFFICE
 2010 AUG 24 A 8:52
 PHOENIX, ARIZONA

Claim Count	BLM Number	Claim Name	Mohave County Reference	Sec-Twp - Rng
32	AMC378412	BURN 54	2007009831	S31,32-T39N-R3W
33	AMC378413	BURN 55	2007009832	S31-T39N-R3W
34	AMC378414	BURN 56	2007009833	S31,32-T39N-R3W
35	AMC378415	BURN 57	2007009834	S31-T39N-R3W
36	AMC378416	BURN 58	2007009835	S31,32-T39N-R3W
37	AMC378433	BURN 75	2007009852	S32-T39N-R3W
38	AMC378434	BURN 76	2007009853	S32-T39N-R3W
39	AMC378435	BURN 77	2007009854	S32-T39N-R3W
40	AMC378436	BURN 78	2007009855	S32-T39N-R3W
41	AMC378437	BURN 79	2007009856	S32-T39N-R3W
42	AMC378438	BURN 80	2007009857	S32-T39N-R3W
43	AMC378439	BURN 81	2007009858	S32-T39N-R3W
44	AMC378440	BURN 82	2007009859	S32-T39N-R3W
45	AMC378441	BURN 83	2007009860	S32-T39N-R3W
46	AMC378442	BURN 84	2007009861	S32-T39N-R3W
47	AMC378443	BURN 85	2007009862	S32-T39N-R3W

2011 MAINTENANCE FEE PAYMENT

Claimant Name: Quatterra Alaska Inc.

RECEIVED
BLM AZ STATE OFFICE
2010 AUG 24 A
PHOENIX, ARIZONA
BLM
Date
Stamp

Claim Count	AMC Number	Claim Name	County	County Record	Section/Twp/Rng
-------------	------------	------------	--------	---------------	-----------------

1	AMC384443	AHD 1	Coconino	3446320	S34-T39N-R2W
2	AMC384444	AHD 2	Coconino	3446321	S34-T39N-R2W
3	AMC384445	BKB 1	Coconino	3446328	S26-T39N-R3W
4	AMC384446	BKB 2	Coconino	3446329	S26-T39N-R3W
5	AMC384450	INS 13	Mohave	2007060079	S31-T36N-R5W
6	AMC384460	INS 23	Mohave	2007060090	S30-T36N-R5W
7	AMC384462	INS 25	Mohave	2007060092	S30-T36N-R5W
8	AMC384463	INS 26	Mohave	2007060093	S30-T36N-R5W
9	AMC384464	INS 27	Mohave	2007060094	S30-T36N-R5W S19-T36N-R5W
10	AMC384465	INS 28	Mohave	2007060095	S30-T36N-R5W S20-T36N-R5W S19-T36N-R5W S29-T36N-R5W
11	AMC384474	INS 37	Mohave	2007060104	S25-T36N-R6W
12	AMC384475	INS 38	Mohave	2007060105	S25-T36N-R6W S24-T36N-R6W
13	AMC384482	INS 45	Mohave	2007060112	S32-T36N-R5W
14	AMC384483	INS 46	Mohave	2007060113	S32-T36N-R5W
15	AMC384490	INS 53	Mohave	2007060120	S33-T36N-R5W S32-T36N-R5W
16	AMC384491	INS 54	Mohave	2007060121	S33-T36N-R5W
17	AMC384505	RITZ 7	Coconino	3446314	S14-T39N-R3W
18	AMC384506	RITZ 8	Coconino	3446315	S14-T39N-R3W
19	AMC384509	URN 1	Mohave	2007060129	S32-T39N-R3W
20	AMC384510	URN 2	Mohave	2007060130	S32-T39N-R3W
21	AMC384511	URN 3	Mohave	2007060131	S32-T39N-R3W
22	AMC384512	USH 1	Mohave	2007060126	S30-T38N-R3W
23	AMC384513	USH 2	Mohave	2007060127	S30-T38N-R3W
24	AMC384514	USH 3	Mohave	2007060128	S30-T38N-R3W
25	AMC385606	MFB 3	Mohave	2007076470	S12-T35N-R5W
26	AMC389953	HT 33	Mohave	2008013564	S9-T35N-R5W
27	AMC389954	HT 34	Mohave	2008013565	S9-T35N-R5W
28	AMC389955	HT 35	Mohave	2008013566	S9-T35N-R5W
29	AMC389956	HT 36	Mohave	2008013567	S9-T35N-R5W
30	AMC389957	HT 37	Mohave	2008013568	S9-T35N-R5W
31	AMC389958	HT 38	Mohave	2008013569	S9-T35N-R5W
32	AMC389959	HT 39	Mohave	2008013570	S9-T35N-R5W
33	AMC389960	HT 40	Mohave	2008013571	S9-T35N-R5W
34	AMC389967	HT 47	Mohave	2008013578	S8-T35N-R5W
35	AMC389968	HT 48	Mohave	2008013579	S8-T35N-R5W
36	AMC389969	HT 49	Mohave	2008013580	S8-T35N-R5W

2011 MAINTENANCE FEE PAYMENT

Claimant Name: Quatterra Alaska Inc.

BLM
Date
Stamp

RECEIVED
BLM AZ STATE OFFICE
2010 AUG 24
PHOENIX, ARIZONA

Claim Count	AMC Number	Claim Name	County	County Record	Section-Twp-Rng
37	AMC389970	HT 50	Mohave	2008013581	S8-T35N-R5W
38	AMC389971	HT 51	Mohave	2008013582	S8-T35N-R5W
39	AMC389972	HT 52	Mohave	2008013583	S8-T35N-R5W
40	AMC389973	HT 53	Mohave	2008013584	S8-T35N-R5W
41	AMC389974	HT 54	Mohave	2008013585	S8-T35N-R5W
42	AMC393693	KT 50	Mohave	2008047944	S29-T38N-R5W
43	AMC393695	KT 52	Mohave	2008047946	S29-T38N-R5W
44	AMC393698	KT 55	Mohave	2008047949	S30-T38N-R5W
45	AMC393699	KT 56	Mohave	2008047950	S30-T38N-R5W S29-T38N-R5W
46	AMC393700	KT 57	Mohave	2008047951	S30-T38N-R5W
47	AMC393701	KT 58	Mohave	2008047952	S30-T38N-R5W S29-T38N-R5W
48	AMC393702	KT 59	Mohave	2008047953	S30-T38N-R5W
49	AMC393703	KT 60	Mohave	2008047954	S30-T38N-R5W S29-T38N-R5W
50	AMC393704	KT 61	Mohave	2008047955	S30-T38N-R5W
51	AMC393705	KT 62	Mohave	2008047956	S29-T38N-R5W
52	AMC393706	KT 63	Mohave	2008047957	S30-T38N-R5W
53	AMC393707	KT 64	Mohave	2008047958	S29-T38N-R5W
54	AMC393708	KT 65	Mohave	2008047959	S30-T38N-R5W

2011 MAINTENANCE FEE PAYMENT

Claimant Name: **North Exploration LLC**

Address: **1295 N. Bluff St.**

City: **St. George**

State: **UT**

Zip: **84770**

Telephone: **435-673-5678**

E-mail address:

Signature:

Judy M. Pratt, agent

BLM
Date
Stamp

RECEIVED
BLM AZ STATE OFFICE
2010 AUG 24 A 8:53
PHOENIX, ARIZONA

CLAIMS AS SHOWN IN ATTACHED LISTING

No. of claims: 69 x \$140 = 9660.00

Check No: 520 Init. D.D.

Receipt No.: 2199969

For BLM Use Only

2011 MAINTENANCE FEE PAYMENT
 Claimant Name: North Exploration LLC

RECEIVED
 BLM AZ STATE OFFICE
 2010 AUG 24 8:53 AM
 PHOENIX, ARIZONA
 BLM
 Date
 Stamp

Claim Count	BLM Number	Claim/Site Name	County	County Record	Sec - Twp - Rng
-------------	------------	-----------------	--------	---------------	-----------------

32	AMC365932	JH 3243	Mohave	2005055854	S14,15-T35N-R5W
33	AMC365933	June 76	Mohave	2005055858	S16-T35N-R6W
34	AMC365935	UC3 1	Mohave	2005055857	S28,33-T38N-R7W
35	AMC366076	TIMPO 1	Mohave	2005060365	S16-T36N-R5W
36	AMC366275	MOAP 6	Mohave	2005066803	S34-T38N-R5W
37	AMC366277	MOAP 8	Mohave	2005066805	S34-T38N-R5W
38	AMC366658	PAT # 1	Mohave	2005079081	S18-T36N-R6W
39	AMC366736	SM 1	Coconino	33334293	S5-T39N-R2W
40	AMC367055	EZ 7	Mohave	2005091187	S35-T38N-R6W
41	AMC367056	EZ 6	Mohave	2005091188	S35-T38N-R6W
42	AMC367057	SIMPLE 1	Mohave	2005091190	S1-T37N-R6W S36-T38N-R6W
43	AMC367058	WILD BAND 1	Mohave	2005091189	S1-T37N-R6W
44	AMC367675	GEM 1	Mohave	2005112025	S6-T35N-R4W S31-T36N-R4W
45	AMC367677	EZ 114	Mohave	2005112023	S10-T37N-R6W
46	AMC367678	PM 1	Mohave	2005112021	S3-T37N-R6W
47	AMC367679	PM 2	Mohave	2005112022	S2,3-T37N-R6W
48	AMC367680	WP 1	Mohave	2005112026	S20-T36N-R4W
49	AMC367872	EZ 113	Mohave	2005124935	S3-T37N-R6W
50	AMC367873	MF 1	Mohave	2005124933	S35-T36N-R5W
51	AMC367874	NATE 1	Mohave	2005082145	S8-T36N-R5W
52	AMC367875	WILD BAND 2	Mohave	2005124936	S12-T37N-R6W
53	AMC367876	UC 1	Mohave	2005124938	S5-T37N-R7W
54	AMC368428	SOUTH POND 1	Mohave	2005132873	S26-T37N-R7W
55	AMC368813	G 1	Coconino	3360079	S11-T38N-R3W
56	AMC368814	ID 1	Mohave	2005141769	S13-T38N-R7W
57	AMC368815	KANAB EAST 1	Coconino	3360078	S16,21-T38N-R3W
58	AMC368847	SOUTH POND 2	Mohave	2005145729	S23,24,25,26-T37N-R7W
59	AMC368848	UC 2	Mohave	2005145731	S5-T37N-R7W
60	AMC368849	UC 3	Mohave	2005145732	S5-T37N-R7W
61	AMC369489	FT3	Mohave	2006007041	S13-T38N-R4W
62	AMC369490	SP1	Mohave	2006007040	S25-T38N-R5W S30-T38N-R4W

2011 MAINTENANCE FEE PAYMENT
 Claimant Name: North Exploration LLC

BLM
 Date
 Stamp

RECEIVED
 BLM AZ 8101
 2010 AUG 24
 OFFICE

Claim Count	BLM Number	Claim/Site Name	County	County Record	Sec - Twp - Rng
1	AMC364334	JH 3460	Mohave	2005011237	S13-T35N-R5W S18-T35N-R4W
2	AMC364335	JH 3462	Mohave	2005011238	S13-T35N-R5W S18-T35N-R4W
3	AMC364354	LIR 1	Mohave	2005013139	S2-T35N-R5W S35-T36N-R5W
4	AMC364356	LIR 3	Mohave	2005013141	S2-T35N-R5W S35-T36N-R5W
5	AMC364456	CLAY 1	Mohave	2005016377	S10-T37N-R4W
6	AMC364457	JH 3459	Mohave	2005016369	S13-T35N-R5W
7	AMC364458	JH 3461	Mohave	2005016370	S13-T35N-R5W
8	AMC364459	JH 3463	Mohave	2005016371	S12,13-T35N-R5W
9	AMC364460	JH 3464	Mohave	2005016372	S7,18-T35N-R4W S12,13-T35N-5W
10	AMC364461	JH 3465	Mohave	2005016373	S12-T35N-R5W
11	AMC364462	JH 3466	Mohave	2005016374	S7-T35N-R4W S12-T35N-R5W
12	AMC364463	JH 3467	Mohave	2005016375	S12-T35N-R5W
13	AMC364464	JH 3468	Mohave	2005016376	S7-T35N-R4W S12-T35N-R5W
14	AMC364465	SA 1	Mohave	2005016378	S26-T39N-R9W
15	AMC364466	SUNSHINE 1	Mohave	2005016379	S14-T37N-R4W
16	AMC364680	CENTURY 1	Mohave	2005024013	S5,8-T38N-R3W
17	AMC364752	LITTLE ROB 1	Mohave	2005027128	S23,24-T36N-R6W
18	AMC364753	STAR 1	Mohave	2005027128	S11-T36N-R5W
19	AMC365098	EZ 14	Mohave	2005037536	S11-T37N-R6W
20	AMC365099	EZ 16	Mohave	2005037537	S11-T37N-R6W
21	AMC365100	EZ 18	Mohave	2005037538	S11-T37N-R6W
22	AMC365101	EZ 1106	Mohave	2005037539	S12-T37N-R6W
23	AMC365102	LEDGE 1	Mohave	2005037540	S5-T38N-R3W
24	AMC365106	EZ 29	Mohave	2005040484	S11-T37N-R6W
25	AMC365107	EZ 31	Mohave	2005040485	S11-T37N-R6W
26	AMC365108	EZ 33	Mohave	2005040486	S11-T37N-R6W
27	AMC365295	CP 1	Mohave	2005045026	S20-T38N-R6W
28	AMC365296	TX 1	Mohave	2005045027	S10-T38N-R6W
29	AMC365297	UPR 1	Mohave	2005045028	S8-T37N-R7W
30	AMC365930	JH 3239	Mohave	2005055852	S14,15-T35N-R5W
31	AMC365931	JH 3241	Mohave	2005055853	S14,15-T35N-R5W

2011 MAINTENANCE FEE PAYMENT
 Claimant Name: North Exploration LLC

BLM
 Date
 Stamp

2010 AUG 24 A

PHOENIX, ARIZONA

RECEIVED
 BLM AZ STATE OFFICE

Claim Count	BLM Number	Claim/Site Name	County	County Record	Sec - Twp - Rng
-------------	------------	-----------------	--------	---------------	-----------------

63	AMC369673	BJ 1	Coconino	3366891	S35-T39N-R3W
64	AMC369674	BJ 2	Coconino	3366892	S26,35-T39N-R3W
65	AMC370886	APT 1	Coconino	3374295	S28-T29N-R3E
66	AMC370887	APT 2	Coconino	3374296	S28-T29N-R3E
67	AMC371449	DS 1	Mohave	2006038494	S16-T38N-R4W
68	AMC381882	AP #1	Mohave	2007032847	S13-T36N-R5W
69	AMC381885	RUN #1	Coconino	3433423	S13-T41N-R2W

2011 MAINTENANCE FEE PAYMENT

Claimant Name: **Patrick Hillard**

Address: **Box 388**

City: **Kanab** State: **UT** Zip: **84741**

Telephone: **303-763-9401**

E-mail address: **jmpratt@quattera.com**

Signature:

Judy M Pratt, agent

BLM
Date
Stamp

PIEDMONT, ARIZONA

2011 AUG 24 A 8:53

RECEIVED
BLM AZ STATE OFFICE

CLAIMS AS SHOWN IN ATTACHED LISTING

No. of claims: 812 x \$140 = 113680.00

Check No: 500 Init. A.A.

Receipt No.: 2199969

For BLM Use Only

2011 MAINTENANCE FEE PAYMENT
 Claimant Name: PATRICK HILLARD

BLM
 Date
 Stamp

RECEIVED
 BLM AZ STATE OFFICE

2010 AUG 24 A 8:53
 PHOENIX, ARIZONA

Count	AMC Number	Claim Name	County	Co Record	Sec-Typ-Rng
-------	------------	------------	--------	-----------	-------------

1	AMC366091	ROCK 1	Mohave	2005044402	S28-T39N-R3W
2	AMC366092	ROCK 2	Mohave	2005044403	S28-T39N-R3W
3	AMC366093	ROCK 3	Mohave	2005044404	S28-T39N-R3W
4	AMC366094	ROCK 4	Mohave	2005044405	S28-T39N-R3W
5	AMC366095	ROCK 5	Mohave	2005044406	S28-T39N-R3W
6	AMC366096	ROCK 6	Mohave	2005044407	S28-T39N-R3W
7	AMC366988	AM 1	Mohave	2005109933	S8-T36N-R5W
8	AMC366989	AM 2	Mohave	2005109934	S8-T36N-R5W
9	AMC366991	AM 4	Mohave	2005109936	S8-T36N-R5W
10	AMC366992	AM 5	Mohave	2005109937	S8-T36N-R5W
11	AMC367000	RM 1	Mohave	2005086076	S6-T37N-R4W
12	AMC367001	RM 2	Mohave	2005086077	S6-T37N-R4W
13	AMC367002	RM 3	Mohave	2005086078	S6-T37N-R4W
14	AMC367003	RM 4	Mohave	2005086079	S6-T37N-R4W
15	AMC367006	SUN 3	Mohave	2005086082	S11-T36N-R5W
16	AMC367007	SUN 4	Mohave	2005086083	S11-T36N-R5W
17	AMC367008	SUN 5	Mohave	2005086084	S11-T36N-R5W
18	AMC368243	H5-2	Mohave	2005109394	S35-T37N-R5W
19	AMC368244	H5-3	Mohave	2005109395	S35-T37N-R5W
20	AMC368259	YS 5	Mohave	2005109385	S17-T38N-R5W
21	AMC368260	YS 6	Mohave	2005109386	S17-T38N-R5W
22	AMC368688	LHR 1	Mohave	2006006840	S9-T37N-R6W
23	AMC368689	LHR 2	Mohave	2006006841	S9-T37N-R6W
24	AMC368706	AM 27	Mohave	2006006858	S7-T36N-R5W
25	AMC368707	AM 28	Mohave	2006006859	S7-T36N-R5W
26	AMC369650	AM 29	Mohave	2006020932	S8-T36N-R5W
27	AMC369662	TG 8	Mohave	2006020944	S30-T38N-R4W
28	AMC369664	TG 10	Mohave	2006020946	S30-T38N-R4W
29	AMC369666	TG 12	Mohave	2006020948	S30-T38N-R4W
30	AMC369670	TG 16	Mohave	2006020952	S30-T38N-R4W
31	AMC369671	TG 17	Mohave	2006020953	S30-T38N-R4W
32	AMC369969	OLY 1	Mohave	2006020955	S7-T35N-R4W

2011 MAINTENANCE FEE PAYMENT
 Claimant Name: PATRICK HILLARD

BLM
 Date
 Stamp

RECEIVED
 BLM AZ STATE OFFICE
 2011 AUG 24 A 8:53

Count	AMC Number	Claim Name	County	Co Record	Sec-Twp-Rng
33	AMC369974	TC 1	Mohave	2006020960	S24-T38N-R5W
34	AMC369975	TC 2	Mohave	2006020961	S24-T38N-R5W
35	AMC370001	TR 4	Mohave	2006020987	S26-T38N-R5W
36	AMC370003	TR 6	Mohave	2006020989	S26-T38N-R5W
37	AMC370005	TR 8	Mohave	2006020991	S26-T38N-R5W
38	AMC370018	TR 21	Mohave	2006021004	S26-T38N-R5W
39	AMC370019	TR 22	Mohave	2006021005	S26-T38N-R5W
40	AMC370020	TR 23	Mohave	2006021006	S26-T38N-R5W
41	AMC370983	KT 9	Mohave	2006034484	S29-T38N-R5W
42	AMC370985	KT 11	Mohave	2006034486	S29-T38N-R5W
43	AMC370989	KT 15	Mohave	2006034490	S28-T38N-R5W
44	AMC370990	KT 16	Mohave	2006034491	S28-T38N-R5W
45	AMC371010	KT 36	Mohave	2006034511	S28-T38N-R5W
46	AMC371012	KT 38	Mohave	2006034513	S28-T38N-R5W
47	AMC371014	KT 40	Mohave	2006034515	S33-T38N-R5W
48	AMC371017	KT 43	Mohave	2006034518	S33-T38N-R5W
49	AMC371019	SW 1	Mohave	2006034520	S6-T39N-R3W
50	AMC371020	SW 2	Mohave	2006034521	S6-T39N-R3W
51	AMC371021	SW 3	Mohave	2006034522	S6-T39N-R3W
52	AMC371022	SW 4	Mohave	2006034523	S6-T39N-R3W
53	AMC371023	SW 5	Mohave	2006034524	S6-T39N-R3W
54	AMC371024	SW 6	Mohave	2006034525	S6-T39N-R3W
55	AMC371025	SW 7	Mohave	2006034526	S6-T39N-R3W
56	AMC371026	SW 8	Mohave	2006034527	S6-T39N-R3W
57	AMC371591	JJ 3	Mohave	2006047608	S12-T35N-R6W
58	AMC371592	JJ 4	Mohave	2006047609	S13-T35N-R6W
59	AMC371593	JJ 5	Mohave	2006047610	S12-T35N-R6W
60	AMC371594	JJ 6	Mohave	2006047611	S13-T35N-R6W
61	AMC371595	JJ 7	Mohave	2006047612	S11-T35N-R6W
62	AMC371596	JJ 8	Mohave	2006047613	S14-T35N-R6W
63	AMC371597	JJ 9	Mohave	2006047614	S11-T35N-R6W
64	AMC371598	JJ 10	Mohave	2006047615	S14-T35N-R6W

2011 MAINTENANCE FEE PAYMENT
 Claimant Name: PATRICK HILLARD

BLM
 Date
 Stamp

RECEIVED
 BLM AZ STATE OFFICE
 2010 AUG 24 A 8:58
 PHOENIX, ARIZONA

Count	AMC Number	Claim Name	County	Co Record	Sec-Twp-Rng
65	AMC371600	JJ 12	Mohave	2006047617	S14-T35N-R6W
66	AMC371603	JJ 15	Mohave	2006047620	S14-T35N-R6W
67	AMC371604	JJ 16	Mohave	2006047621	S14-T35N-R6W
68	AMC371605	JJ 17	Mohave	2006047622	S14-T35N-R6W
69	AMC371622	CLR 1	Mohave	2006047639	S14-T36N-R6W
70	AMC371623	CLR 2	Mohave	2006047640	S14-T36N-R6W
71	AMC371624	CLR 3	Mohave	2006047641	S14-T36N-R6W
72	AMC371625	CLR 4	Mohave	2006047642	S14-T36N-R6W
73	AMC371662	SVN 16	Mohave	2006047679	S13-T38N-R5W
74	AMC371663	SVN 17	Mohave	2006047680	S13-T38N-R5W
75	AMC371675	SVN 29	Mohave	2006047692	S13-T38N-R5W
76	AMC371676	SVN 30	Mohave	2006047693	S13-T38N-R5W
77	AMC371677	SVN 31	Mohave	2006047694	S13-T38N-R5W
78	AMC371678	SVN 32	Mohave	2006047695	S13-T38N-R5W
79	AMC371680	SVN 34	Mohave	2006047697	S13-T38N-R5W
80	AMC372112	HAV 5	Mohave	2006061783	S34-T39N-R4W
81	AMC372113	HAV 6	Mohave	2006061784	S34-T39N-R4W
82	AMC372114	HAV 7	Mohave	2006061785	S34-T39N-R4W
83	AMC372115	HAV 8	Mohave	2006061786	S34-T39N-R4W
84	AMC372118	HAV 11	Mohave	2006061789	S33-T39N-R4W
85	AMC372119	HAV 12	Mohave	2006061790	S33-T39N-R4W
86	AMC372120	HAV 13	Mohave	2006061791	S33-T39N-R4W
87	AMC372121	HAV 14	Mohave	2006061792	S33-T39N-R4W
88	AMC372149	HAV 42	Mohave	2006061820	S33-T39N-R4W
89	AMC372150	HAV 43	Mohave	2006061821	S33-T39N-R4W
90	AMC372151	HAV 44	Mohave	2006061822	S33-T39N-R4W
91	AMC372161	DT 10	Mohave	2006061711	S6-T37N-R3W
92	AMC372167	DT 16	Mohave	2006061717	S7-T37N-R3W
93	AMC372168	DT 17	Mohave	2006061718	S7-T37N-R3W
94	AMC372169	DT 18	Mohave	2006061719	S7-T37N-R3W
95	AMC372198	HT 2	Mohave	2006061748	S15-T35N-R5W
96	AMC372200	HT 4	Mohave	2006061750	S15-T35N-R5W

2011 MAINTENANCE FEE PAYMENT
 Claimant Name: PATRICK HILLARD

BLM
 Date
 Stamp

RECEIVED
 BLM AZ STATE OFFICE
 2010 AUG 24 A
 PHOENIX, ARIZONA

Count	AMC Number	Claim Name	County	Co Record	Sec-Twp-Rng
-------	------------	------------	--------	-----------	-------------

97	AMC372202	HT 6	Mohave	2006061752	S16-T35N-R5W
98	AMC372204	HT 8	Mohave	2006061754	S16-T35N-R5W
99	AMC372206	HT 10	Mohave	2006061756	S16-T35N-R5W
100	AMC372213	HT 17	Mohave	2006061763	S15-T35N-R5W
101	AMC372215	HT 19	Mohave	2006061765	S15-T35N-R5W
102	AMC372216	HT 20	Mohave	2006061766	S22-T35N-R5W
103	AMC372217	HT 21	Mohave	2006061767	S16-T35N-R5W
104	AMC372218	HT 22	Mohave	2006061768	S21-T35N-R5W
105	AMC372219	HT 23	Mohave	2006061769	S16-T35N-R5W
106	AMC372221	HT 25	Mohave	2006061771	S16-T35N-R5W
107	AMC372520	PB 7	Mohave	2006084665	S6-T35N-R4W
108	AMC372522	PB 9	Mohave	2006084667	S7-T35N-R4W
109	AMC372524	PB 11	Mohave	2006084669	S7-T35N-R4W
110	AMC373362	CP 1	Mohave	2006082025	S15-T36N-R4W
111	AMC373363	CP 2	Mohave	2006082026	S22-T36N-R4W
112	AMC373364	CP 3	Mohave	2006082027	S22-T36N-R4W
113	AMC373378	RDG 1	Mohave	2006082041	S9-T36N-R4W
114	AMC373379	RDG 2	Mohave	2006082042	S16-T36N-R4W
115	AMC373382	YEA 1	Mohave	2006082045	S10-T36N-R4W
116	AMC373383	YEA 2	Mohave	2006082046	S10-T36N-R4W
117	AMC373384	YEA 3	Mohave	2006082047	S15-T36N-R4W
118	AMC373385	YEA 4	Mohave	2006082048	S15-T36N-R4W
119	AMC373386	YEA 5	Mohave	2006082049	S15-T36N-R4W
120	AMC373387	YEA 6	Mohave	2006082050	S15-T36N-R4W
121	AMC373491	ATE 1	Mohave	2006085930	S8-T37N-R4W
122	AMC373492	ATE 2	Mohave	2006085931	S8-T37N-R4W
123	AMC373493	ATE 3	Mohave	2006085932	S8-T37N-R4W
124	AMC373494	ATE 4	Mohave	2006085933	S17-T37N-R4W
125	AMC373495	ATE 5	Mohave	2006085934	S17-T37N-R4W
126	AMC373496	ATE 6	Mohave	2006085935	S17-T37N-R4W
127	AMC373504	SH 14	Mohave	2006085943	S21-T39N-R4W
128	AMC373505	SH 15	Mohave	2006085944	S21-T39N-R4W

2011 MAINTENANCE FEE PAYMENT
 Claimant Name: PATRICK HILLARD

BLM
 Date
 Stamp

RECEIVED
 BLM AZ STATE OFFICE
 2010 AUG 24 A 8:53
 PHOENIX, ARIZONA

Count	AMC Number	Claim Name	County	Co Record	Sec-Twp-Rng
129	AMC373765	AT 1	Mohave	2006093196	S5-T35N-R6W
130	AMC373766	AT 2	Mohave	2006093197	S8-T35N-R6W
131	AMC373767	HAN 1	Mohave	2006093198	S16-T35N-R6W
132	AMC373768	HAN 2	Mohave	2006093199	S16-T35N-R6W
133	AMC373769	HAN 3	Mohave	2006093200	S16-T35N-R6W
134	AMC373774	CL 1	Mohave	2006093205	S18-T35N-R5W
135	AMC373775	CL 2	Mohave	2006093206	S18-T35N-R5W
136	AMC373776	CL 3	Mohave	2006093207	S13-T35N-R6W
137	AMC373777	CL 4	Mohave	2006093208	S13-T35N-R6W
138	AMC373778	CL 5	Mohave	2006093209	S13-T35N-R6W
139	AMC373779	CL 6	Mohave	2006093210	S13-T35N-R6W
140	AMC373780	CL 7	Mohave	2006093211	S13-T35N-R6W
141	AMC373781	CL 8	Mohave	2006093212	S13-T35N-R6W
142	AMC373782	CL 9	Mohave	2006093213	S13-T35N-R6W
143	AMC373783	CL 10	Mohave	2006093214	S13-T35N-R6W
144	AMC373817	SUN 6	Mohave	2006093248	S33-T36N-R5W
145	AMC373818	SUN 7	Mohave	2006093249	S11-T36N-R5W
146	AMC373822	SVN 55	Mohave	2006093253	S14-T38N-R5W
147	AMC373838	SVN 71	Mohave	2006093269	S14-T38N-R5W
148	AMC373839	SVN 72	Mohave	2006093270	S14-T38N-R5W
149	AMC374082	BTR 1	Mohave	2006092403	S3-T38N-R4W
150	AMC374083	BTR 2	Mohave	2006092404	S3-T38N-R4W
151	AMC374095	TRI 1	Mohave	2006092416	S19-T38N-R4W
152	AMC374096	TRI 2	Mohave	2006092417	S19-T38N-R4W
153	AMC374097	TRI 3	Mohave	2006092418	S19-T38N-R4W
154	AMC375112	JH 1	Mohave	2006116749	S31-T36N-R4W
155	AMC375113	JH 2	Mohave	2006116750	S31-T36N-R4W
156	AMC375114	JH 3	Mohave	2006116751	S31-T36N-R4W
157	AMC375120	RY 1	Mohave	2006116757	S36-T36N-R5W
158	AMC375121	RY 2	Mohave	2006116758	S36-T36N-R5W
159	AMC375122	SPG 1	Mohave	2006116759	S25-T37N-R4W
160	AMC375123	SPG 2	Mohave	2006116760	S25-T37N-R4W

2011 MAINTENANCE FEE PAYMENT
 Claimant Name: PATRICK HILLARD

RECEIVED
 BLM AZ STATE OFFICE
 2010 AUG 24 A 8:53
 PHOENIX, ARIZONA
 BLM
 Date
 Stamp

Count	AMC Number	Claim Name	County	Co Record	Sec-Twp-Rng
161	AMC375124	SPG 3	Mohave	2006116761	S25-T37N-R4W
162	AMC375125	STH 1	Mohave	2006116762	S20-T36N-R4W
163	AMC375127	TU 1	Mohave	2006116764	S24-T36N-R5W
164	AMC375128	TU 2	Mohave	2006116765	S25-T36N-R5W
165	AMC375612	HH 1	Mohave	2006113462	S28-T36N-R5W
166	AMC375614	HH 3	Mohave	2006113464	S28-T36N-R5W
167	AMC375615	HH 4	Mohave	2006113465	S28-T36N-R5W S33-T36N-R5W
168	AMC375616	HH 5	Mohave	2006113466	S28-T36N-R5W
169	AMC375617	HH 6	Mohave	2006113467	S28-T36N-R5W S33-T36N-R5W
170	AMC375618	HH 7	Mohave	2006113468	S28-T36N-R5W S29-T36N-R5W
171	AMC375619	HH 8	Mohave	2006113469	S28-T36N-R5W S29-T36N-R5W S32-T36N-R5W S33-T36N-R5W
172	AMC375625	MD 6	Mohave	2006113451	S2-T37N-R5W S3-T37N-R5W
173	AMC375626	MD 7	Mohave	2006113452	S2-T37N-R5W
174	AMC375627	MD 8	Mohave	2006113453	S3-T37N-R5W
175	AMC375628	MD 9	Mohave	2006113454	S2-T37N-R5W S2-T37N-R5W
176	AMC375632	MER 1	Mohave	2006113436	S34-T36N-R5W
177	AMC375633	MER 2	Mohave	2006113437	S34-T36N-R5W
178	AMC375634	MRH 1	Mohave	2006113438	S34-T36N-R5W
179	AMC375635	MRH 2	Mohave	2006113439	S34-T36N-R5W
180	AMC375637	OSE 2	Mohave	2006113441	S18-T35N-R4W
181	AMC375638	OSE 3	Mohave	2006113442	S18-T35N-R4W
182	AMC375639	OSE 4	Mohave	2006113443	S18-T35N-R4W
183	AMC375640	OSE 5	Mohave	2006113444	S19-T35N-R4W
184	AMC375641	OSE 6	Mohave	2006113445	S19-T35N-R4W
185	AMC375958	BHT 1	Mohave	2006117857	S4-T35N-R5W
186	AMC375959	BHT 2	Mohave	2006117858	S4-T35N-R5W
187	AMC375971	RHT 1	Mohave	2006117853	S3-T35N-R5W
188	AMC375974	RLF 2	Mohave	2006117864	S31-T36N-R5W
189	AMC375975	RLF 3	Mohave	2006117865	S32-T36N-R5W
190	AMC375976	RLF 4	Mohave	2006117866	S31-T36N-R5W
191	AMC375977	RLF 5	Mohave	2006117867	S32-T36N-R5W
192	AMC375978	TWO 1	Mohave	2006117847	S11-T37N-R6W

2011 MAINTENANCE FEE PAYMENT
 Claimant Name: PATRICK HILLARD

BLM
 Date
 Stamp

RECEIVED
 BLM AZ STATE
 OFFICE
 2010 AUG 24
 PHOENIX, ARIZONA

Count	AMC Number	Claim Name	County	Co Record	Sec-Twp-Rng
193	AMC376352	MFB 1	Mohave	2006120440	S12-T35N-R5W
194	AMC376353	MFB 2	Mohave	2006120441	S12-T35N-R5W
195	AMC376356	SS 4	Mohave	2006120446	S6-T35N-R4W
196	AMC377135	WON 3	Mohave	2007003083	S1-T38N-R5W S12-T38N-R5W
197	AMC377136	WON 4	Mohave	2007003084	S1-T38N-R5W S12-T38N-R5W
198	AMC377137	WON 5	Mohave	2007003085	S1-T38N-R5W
199	AMC377138	WON 6	Mohave	2007003086	S1-T38N-R5W
200	AMC377228	AH 14	Mohave	2007004029	S32-T36N-R5W
201	AMC377229	AH 16	Mohave	2007004030	S32-T36N-R5W
202	AMC377230	AH 18	Mohave	2007004031	S32-T36N-R5W
203	AMC377231	AI 13	Mohave	2007004032	S32-T36N-R5W
204	AMC377232	AI 15	Mohave	2007004033	S32-T36N-R5W
205	AMC377233	AI 17	Mohave	2007004034	S32-T36N-R5W
206	AMC377880	AB 68	Mohave	2007010680	S23-T35N-R5W S14-T35N-R5W
207	AMC377881	AB 70	Mohave	2007010681	S23-T35N-R5W S14-T35N-R5W S13-T35N-R5W S24-T35N-R5W
208	AMC377882	AB 72	Mohave	2007010682	S24-T35N-R5W S13-T35N-R5W
209	AMC377884	AB 74	Mohave	2007010684	S24-T35N-R5W S13-T35N-R5W
210	AMC377886	AB 76	Mohave	2007010686	S24-T35N-R5W S13-T35N-R5W
211	AMC377888	AB 78	Mohave	2007010688	S24-T35N-R5W S13-T35N-R5W
212	AMC377890	AB 80	Mohave	2007010690	S24-T35N-R5W S13-T35N-R5W
213	AMC377892	AB 82	Mohave	2007010692	S24-T35N-R5W S13-T35N-R5W
214	AMC377894	AB 84	Mohave	2007010694	S24-T35N-R5W S13-T35N-R5W
215	AMC377906	AC 73	Mohave	2007010706	S13-T35N-R5W
216	AMC377907	AC 75	Mohave	2007010707	S13-T35N-R5W
217	AMC377908	AC 77	Mohave	2007010708	S13-T35N-R5W
218	AMC377909	AC 79	Mohave	2007010709	S13-T35N-R5W
219	AMC377910	AC 81	Mohave	2007010710	S13-T35N-R5W
220	AMC377911	AC 83	Mohave	2007010711	S13-T35N-R5W
221	AMC377912	AC 85	Mohave	2007010712	S13-T35N-R5W
222	AMC377913	AC 87	Mohave	2007010713	S13-T35N-R5W S18-T35N-R4W
223	AMC377915	AC 91	Mohave	2007010715	S18-T35N-R4W
224	AMC377916	AC 93	Mohave	2007010716	S18-T35N-R4W

2011 MAINTENANCE FEE PAYMENT

Claimant Name: PATRICK HILLARD

BLM
Date
Stamp

BLM AZ STATE OFFICE
PHOENIX, ARIZONA
2010 AUG 24
8:51

Count	AMC Number	Claim Name	County	Co Record	Sec-Twp-Rng
225	AMC377917	AC 95	Mohave	2007010717	S18-T35N-R4W
226	AMC377947	AF 53	Mohave	2007010601	S10-T35N-R5W S3-T35N-R5W S2-T35N-R5W S11-T35N-R5W
227	AMC377948	AF 55	Mohave	2007010602	S11-T35N-R5W S2-T35N-R5W
228	AMC377949	AF 57	Mohave	2007010603	S11-T35N-R5W S2-T35N-R5W
229	AMC377950	AE 72	Mohave	2007010604	S12-T35N-R5W
230	AMC377951	AE 74	Mohave	2007010605	S12-T35N-R5W
231	AMC377952	AE 75	Mohave	2007010606	S12-T35N-R5W
232	AMC377953	AE 76	Mohave	2007010607	S12-T35N-R5W
233	AMC377954	AE 77	Mohave	2007010608	S12-T35N-R5W
234	AMC377955	AE 78	Mohave	2007010609	S12-T35N-R5W
235	AMC377960	AF 19	Mohave	2007010614	S9-T35N-R5W S4-T35N-R5W
236	AMC377962	AF 21	Mohave	2007010616	S9-T35N-R5W S4-T35N-R5W
237	AMC377964	AF 23	Mohave	2007010618	S9-T35N-R5W S4-T35N-R5W
238	AMC377969	AH 4	Mohave	2007010647	S32-T36N-R5W
239	AMC377970	AH 6	Mohave	2007010648	S32-T36N-R5W
240	AMC377971	AH 8	Mohave	2007010649	S32-T36N-R5W
241	AMC377975	AI 11	Mohave	2007010653	S32-T36N-R5W
242	AMC377977	AI 16	Mohave	2007010655	S32-T36N-R5W S29-T36N-R5W
243	AMC377978	AI 18	Mohave	2007010656	S32-T36N-R5W S29-T36N-R5W
244	AMC377979	AI 19	Mohave	2007010657	S33-T36N-R5W
245	AMC377980	AI 21	Mohave	2007010658	S33-T36N-R5W
246	AMC377982	AI 62	Mohave	2007010623	S35-T36N-R5W S26-T36N-R5W
247	AMC377983	AI 63	Mohave	2007010624	S35-T36N-R5W
248	AMC377984	AI 64	Mohave	2007010625	S35-T36N-R5W S26-T36N-R5W
249	AMC377985	AI 65	Mohave	2007010626	S35-T36N-R5W
250	AMC377986	AI 66	Mohave	2007010627	S35-T36N-R5W S26-T36N-R5W
251	AMC377988	AI 68	Mohave	2007010629	S35-T36N-R5W S26-T36N-R5W
252	AMC377989	AJ 2	Mohave	2007010638	S29-T36N-R5W
253	AMC377990	AJ 4	Mohave	2007010639	S29-T36N-R5W
254	AMC377991	AJ 6	Mohave	2007010640	S29-T36N-R5W
255	AMC377994	AJ 15	Mohave	2007010661	S29-T36N-R5W
256	AMC377996	AJ 17	Mohave	2007010663	S29-T36N-R5W

2011 MAINTENANCE FEE PAYMENT
 Claimant Name: PATRICK HILLARD

BLM
 Date
 Stamp

RECEIVED
 BLM AZ STATE OFFICE
 2010 AUG 24 A 8:44
 PHOENIX, ARIZONA

Count	AMC Number	Claim Name	County	Co Record	Sec-Twp-Rng
-------	------------	------------	--------	-----------	-------------

257	AMC377999	AJ 22	Mohave	2007010666	S28-T36N-R5W
258	AMC378000	AJ 24	Mohave	2007010667	S28-T36N-R5W
259	AMC378001	AJ 65	Mohave	2007010630	S26-T36N-R5W
260	AMC378002	AJ 66	Mohave	2007010631	S26-T36N-R5W
261	AMC378003	AJ 67	Mohave	2007010632	S26-T36N-R5W
262	AMC378004	AJ 68	Mohave	2007010633	S26-T36N-R5W
263	AMC378005	AJ 69	Mohave	2007010634	S26-T36N-R5W
264	AMC378006	AJ 70	Mohave	2007010635	S26-T36N-R5W
265	AMC378009	AK 1	Mohave	2007010641	S29-T36N-R5W S30-T36N-R5W
266	AMC378010	AK 3	Mohave	2007010642	S29-T36N-R5W
267	AMC378011	AK 5	Mohave	2007010643	S29-T36N-R5W
268	AMC378014	AK 15	Mohave	2007010670	S29-T36N-R5W
269	AMC378016	AK 17	Mohave	2007010672	S29-T36N-R5W
270	AMC378024	LR 11	Mohave	2007010644	S30-T36N-R5W
271	AMC378025	LR 12	Mohave	2007010645	S30-T36N-R5W
272	AMC378026	SVN 73	Mohave	2007010746	S14-T38N-R5W
273	AMC378027	SVN 74	Mohave	2007010747	S14-T38N-R5W
274	AMC378028	SVN 75	Mohave	2007010748	S23-T38N-R5W S14-T35N-R5W
275	AMC378042	SVN 89	Mohave	2007010762	S14-T38N-R5W
276	AMC378054	SVN 101	Mohave	2007010774	S23-T38N-R5W
277	AMC378055	SVN 102	Mohave	2007010775	S23-T38N-R5W S24-T38N-R5W
278	AMC378056	SVN 103	Mohave	2007010776	S23-T38N-R5W
279	AMC378057	SVN 104	Mohave	2007010777	S23-T38N-R5W S24-T38N-R5W
280	AMC378061	SVN 108	Mohave	2007010781	S13-T38N-R5W S24-T38N-R5W
281	AMC378063	SVN 110	Mohave	2007010783	S24-T38N-R5W
282	AMC378076	SVN 123	Mohave	2007010796	S13-T38N-R5W S24-T38N-R5W S18-T38N-R4W
283	AMC378078	SVN 125	Mohave	2007010798	S24-T38N-R5W S19-T38N-R4W
284	AMC378194	BB 109	Mohave	2007011163	S29-T38N-R4W
285	AMC378195	BB 110	Mohave	2007011164	S29-T38N-R4W
286	AMC378196	BB 111	Mohave	2007011165	S29-T38N-R4W
287	AMC378197	BB 112	Mohave	2007011166	S29-T38N-R4W
288	AMC378198	BB 113	Mohave	2007011167	S29-T38N-R4W

2011 MAINTENANCE FEE PAYMENT
 Claimant Name: PATRICK HILLARD

BLM
 Date
 Stamp

RECEIVED
 BLM AZ STATE OFFICE
 2010 AUG 24
 PHOENIX, ARIZONA
 10:55 AM

Count	AMC Number	Claim Name	County	Co Record	Sec-Twp-Rng
289	AMC378199	BB 114	Mohave	2007011168	S29-T38N-R4W
290	AMC378204	BE 44	Mohave	2007011113	S15-T38N-R5W
291	AMC378205	BE 46	Mohave	2007011114	S15-T38N-R5W
292	AMC378209	BF 24	Mohave	2007011118	S16-T38N-R5W S9-T38N-R5W
293	AMC378211	BF 26	Mohave	2007011120	S16-T38N-R5W S9-T38N-R5W
294	AMC378215	BF 34	Mohave	2007011124	S16-T38N-R5W S9-T38N-R5W
295	AMC378217	BF 36	Mohave	2007011126	S16-T38N-R5W S9-T38N-R5W
296	AMC378223	BF 42	Mohave	2007011132	S15-T38N-R5W S10-T38N-R5W
297	AMC378224	BF 43	Mohave	2007011133	S15-T38N-R5W
298	AMC378225	BF 44	Mohave	2007011134	S15-T38N-R5W S10-T38N-R5W
299	AMC378226	BF 45	Mohave	2007011135	S15-T38N-R5W
300	AMC378228	BG 3	Mohave	2007011149	S7-T38N-R5W S8-T38N-R5W
301	AMC378229	BG 5	Mohave	2007011150	S8-T38N-R5W
302	AMC378230	BG 7	Mohave	2007011151	S8-T38N-R5W
303	AMC378232	BG 23	Mohave	2007011138	S9-T38N-R5W
304	AMC378233	BG 24	Mohave	2007011139	S9-T38N-R5W
305	AMC378234	BG 25	Mohave	2007011140	S9-T38N-R5W
306	AMC378235	BG 26	Mohave	2007011141	S9-T38N-R5W
307	AMC378236	BG 27	Mohave	2007011142	S9-T38N-R5W
308	AMC378237	BG 28	Mohave	2007011143	S9-T38N-R5W
309	AMC378240	BG 41	Mohave	2007011146	S10-T38N-R5W
310	AMC378241	BG 43	Mohave	2007011147	S10-T38N-R5W
311	AMC378246	BG 60	Mohave	2007011105	S11-T38N-R5W
312	AMC378248	BG 62	Mohave	2007011107	S11-T38N-R5W
313	AMC378256	AF 33	Mohave	2007011799	S9-T35N-R5W
314	AMC378257	AF 34	Mohave	2007011800	S4-T35N-R5W
315	AMC378258	AF 35	Mohave	2007011801	S3-T35N-R5W
316	AMC378259	AF 36	Mohave	2007011802	S3-T35N-R5W
317	AMC378260	AF 37	Mohave	2007011803	S3-T35N-R5W
318	AMC378262	AG 36	Mohave	2007011768	S4-T35N-R5W
319	AMC378263	AG 38	Mohave	2007011769	S3-T35N-R5W
320	AMC378264	AG 40	Mohave	2007011770	S3-T35N-R5W

2011 MAINTENANCE FEE PAYMENT
 Claimant Name: PATRICK HILLARD

BLM
 Date
 Stamp

RECEIVED
 BLM AZ STATE OFFICE
 2010 AUG 24
 PHOENIX, ARIZONA

Count	AMC Number	Claim Name	County	Co Record	Sec-Typ-Rng
321	AMC378265	AG 42	Mohave	2007011771	S3-T35N-R5W S34-T36N-R5W
322	AMC378267	AG 52	Mohave	2007011773	S3-T35N-R5W S34-T36N-R5W
323	AMC378268	AH 35	Mohave	2007011774	S33-T36N-R5W S34-T36N-R5W
324	AMC378269	AH 37	Mohave	2007011775	S34-T36N-R5W
325	AMC378270	AH 39	Mohave	2007011776	S34-T36N-R5W
326	AMC378271	AH 41	Mohave	2007011777	S34-T36N-R5W
327	AMC378272	AH 42	Mohave	2007011778	S34-T36N-R5W
328	AMC378273	AH 43	Mohave	2007011779	S34-T36N-R5W
329	AMC378274	AH 44	Mohave	2007011780	S34-T36N-R5W
330	AMC378275	AH 45	Mohave	2007011781	S34-T36N-R5W
331	AMC378276	AH 46	Mohave	2007011782	S34-T36N-R5W
332	AMC378278	AH 48	Mohave	2007011783	S34-T36N-R5W
333	AMC378281	AH 51	Mohave	2007011787	S34-T36N-R5W
334	AMC378282	AH 52	Mohave	2007011788	S34-T36N-R5W
335	AMC378283	AH 54	Mohave	2007011789	S35-T36N-R5W
336	AMC378284	AH 56	Mohave	2007011790	S35-T36N-R5W
337	AMC378287	AI 41	Mohave	2007011793	S34-T36N-R5W
338	AMC378288	AI 42	Mohave	2007011794	S34-T36N-R5W S27-T36N-R5W
339	AMC378289	AI 43	Mohave	2007011795	S34-T36N-R5W
340	AMC378290	AI 44	Mohave	2007011796	S34-T36N-R5W
341	AMC378291	AI 45	Mohave	2007011797	S34-T36N-R5W
342	AMC378292	AI 46	Mohave	2007011798	S34-T36N-R5W
343	AMC378293	AI 92	Mohave	2007011750	S31-T36N-R4W
344	AMC378294	AI 94	Mohave	2007011751	S30-T36N-R4W
345	AMC378295	AJ 26	Mohave	2007011740	S28-T36N-R5W
346	AMC378296	AJ 28	Mohave	2007011741	S28-T36N-R5W
347	AMC378297	AJ 30	Mohave	2007011742	S28-T36N-R5W
348	AMC378298	AJ 32	Mohave	2007011743	S28-T36N-R5W
349	AMC378299	AJ 34	Mohave	2007011744	S28-T36N-R5W
350	AMC378302	AJ 93	Mohave	2007011754	S30-T36N-R4W
351	AMC378303	AJ 94	Mohave	2007011755	S30-T36N-R4W
352	AMC378304	AJ 95	Mohave	2007011756	S30-T36N-R4W

2011 MAINTENANCE FEE PAYMENT
 Claimant Name: PATRICK HILLARD

BLM
 Date
 Stamp

PHOENIX, ARIZONA
 2010 AUG 24 A 8:54

RECEIVED
 BLM AZ STATE OFFICE

Count	AMC Number	Claim Name	County	Co Record	Sec-Twp-Rng
353	AMC378305	AJ 96	Mohave	2007011757	S30-T36N-R4W
354	AMC378306	AJ 97	Mohave	2007011758	S30-T36N-R4W
355	AMC378307	AJ 98	Mohave	2007011759	S30-T36N-R4W
356	AMC378310	AJ 101	Mohave	2007011762	S30-T36N-R4W
357	AMC378311	AJ 102	Mohave	2007011763	S30-T36N-R4W
358	AMC378312	AJ 103	Mohave	2007011764	S30-T36N-R4W
359	AMC378313	AJ 104	Mohave	2007011765	S30-T36N-R4W
360	AMC378314	AJ 105	Mohave	2007011766	S30-T36N-R4W
361	AMC378315	AJ 106	Mohave	2007011767	S30-T36N-R4W
362	AMC378317	AK 27	Mohave	2007011746	S28-T36N-R5W
363	AMC378318	AK 29	Mohave	2007011747	S28-T36N-R5W
364	AMC378319	AK 31	Mohave	2007011748	S28-T36N-R5W
365	AMC378320	AK 33	Mohave	2007011749	S28-T36N-R5W
366	AMC378950	DA 75	Coconino	3425035	S28-T39N-R2W
367	AMC378952	DA 77	Coconino	3425037	S28-T39N-R2W
368	AMC378998	DG 1	Coconino	3424811	S13-T39N-R3W S24-T39N-R3W
369	AMC378999	DG 2	Coconino	3424812	S13-T39N-R3W
370	AMC379000	DG 3	Coconino	3424813	S13-T39N-R3W S24-T39N-R3W
371	AMC379001	DG 4	Coconino	3424814	S13-T39N-R3W
372	AMC379002	DG 5	Coconino	3424815	S13-T39N-R3W S24-T39N-R3W
373	AMC379003	DG 6	Coconino	3424816	S13-T39N-R3W
374	AMC379279	AA 46	Mohave	2007014307	S22-T35N-R5W
375	AMC379280	AA 47	Mohave	2007014308	S22-T35N-R5W
376	AMC379281	AA 48	Mohave	2007014309	S22-T35N-R5W
377	AMC379282	AA 49	Mohave	2007014310	S22-T35N-R5W
378	AMC379283	AA 50	Mohave	2007014311	S22-T35N-R5W
379	AMC379285	AA 54	Mohave	2007014313	S23-T35N-R5W
380	AMC379286	AA 56	Mohave	2007014314	S23-T35N-R5W
381	AMC379288	AB 46	Mohave	2007014316	S22-T35N-R5W
382	AMC379290	AB 48	Mohave	2007014318	S22-T35N-R5W S15-T35N-R5W
383	AMC379292	AB 50	Mohave	2007014320	S22-T35N-R5W S15-T35N-R5W
384	AMC379294	AB 52	Mohave	2007014322	S22-T35N-R5W S15-T35N-R5W

2011 MAINTENANCE FEE PAYMENT
 Claimant Name: PATRICK HILLARD

BLM
 Date
 Stamp

RECEIVED
 BLM AZ STATE OFFICE
 2010 AUG 24
 PHOENIX, ARIZONA

Count	AMC Number	Claim Name	County	Co Record	Sec-Typ-Rng
385	AMC379295	AB 53	Mohave	2007014323	S23-T35N-R5W
386	AMC379296	AB 55	Mohave	2007014324	S23-T35N-R5W
387	AMC379298	AC 45	Mohave	2007014326	S15-T35N-R5W
388	AMC379299	AC 47	Mohave	2007014327	S15-T35N-R5W
389	AMC379302	AH 53	Mohave	2007014330	S35-T36N-R5W
390	AMC379303	AH 55	Mohave	2007014331	S35-T36N-R5W
391	AMC379307	AJ 37	Mohave	2007014335	S27-T36N-R5W
392	AMC379308	AJ 39	Mohave	2007014336	S27-T36N-R5W
393	AMC379309	AJ 41	Mohave	2007014337	S27-T36N-R5W
394	AMC379332	BC 117	Mohave	2007014274	S20-T38N-R4W S29-T38N-R4W
395	AMC379333	BC 118	Mohave	2007014275	S20-T38N-R4W
396	AMC379334	BC 119	Mohave	2007014276	S20-T38N-R4W S29-T38N-R4W
397	AMC379335	BC 120	Mohave	2007014277	S20-T38N-R4W
398	AMC379342	BD 107	Mohave	2007014284	S19-T38N-R4W
399	AMC379344	BD 109	Mohave	2007014286	S20-T38N-R4W
400	AMC379346	BD 111	Mohave	2007014288	S20-T38N-R4W
401	AMC379348	BD 113	Mohave	2007014290	S20-T38N-R4W
402	AMC379354	BE 104	Mohave	2007014296	S18-T38N-R4W
403	AMC379355	BE 105	Mohave	2007014297	S18-T38N-R4W
404	AMC379356	BE 106	Mohave	2007014298	S18-T38N-R4W
405	AMC379357	BE 107	Mohave	2007014299	S18-T38N-R4W
406	AMC379358	BE 108	Mohave	2007014300	S18-T38N-R4W
407	AMC379359	BE 109	Mohave	2007014301	S17-T38N-R4W S18-T38N-R4W
408	AMC379360	BE 110	Mohave	2007014302	S17-T38N-R4W S18-T38N-R4W
409	AMC379368	DT 26	Mohave	2007015910	S7-T37N-R3W
410	AMC379370	DT 28	Mohave	2007015912	S7-T37N-R3W
411	AMC379375	JUX 1	Mohave	2007015917	S10-T36N-R6W
412	AMC379376	JUX 2	Mohave	2007015918	S10-T36N-R6W
413	AMC379377	JUX 3	Mohave	2007015919	S10-T36N-R6W
414	AMC379378	JUX 4	Mohave	2007015920	S10-T36N-R6W
415	AMC379379	JUX 5	Mohave	2007015921	S10-T36N-R6W
416	AMC379380	JUX 6	Mohave	2007015922	S10-T36N-R6W

2011 MAINTENANCE FEE PAYMENT
 Claimant Name: PATRICK HILLARD

BLM
 Date
 Stamp

PHOENIX, ARIZONA

2010 AUG 24

RECEIVED
 BLM AZ STATE OFFICE

Count	AMC Number	Claim Name	County	Co Record	Sec 1-2wp-Rng
417	AMC379381	JUX 7	Mohave	2007015923	S10-T36N-R6W S15-T36N-R6W
418	AMC379385	LR 1	Mohave	2007015873	S31-T36N-R5W
419	AMC379386	LR 2	Mohave	2007015874	S31-T36N-R5W S30-T36N-R5W
420	AMC379387	LR 3	Mohave	2007015875	S31-T36N-R5W
421	AMC379388	LR 4	Mohave	2007015876	S31-T36N-R5W S30-T36N-R5W
422	AMC379389	LR 5	Mohave	2007015877	S31-T36N-R5W
423	AMC379390	LR 6	Mohave	2007015878	S31-T36N-R5W S30-T36N-R5W
424	AMC379391	LR 7	Mohave	2007015879	S31-T36N-R5W
425	AMC379392	LR 8	Mohave	2007015880	S31-T36N-R5W S30-T36N-R5W
426	AMC379395	LR 19	Mohave	2007015883	S31-T36N-R5W
427	AMC379396	LR 20	Mohave	2007015884	S31-T36N-R5W
428	AMC379397	LR 21	Mohave	2007015885	S31-T36N-R5W
429	AMC379398	LR 22	Mohave	2007015886	S30-T36N-R5W
430	AMC379399	LR 23	Mohave	2007015887	S30-T36N-R5W
431	AMC379400	LR 24	Mohave	2007015888	S30-T36N-R5W
432	AMC379401	LR 25	Mohave	2007015889	S30-T36N-R5W
433	AMC379402	LR 26	Mohave	2007015890	S30-T36N-R5W
434	AMC379403	LR 27	Mohave	2007015891	S30-T36N-R5W
435	AMC379404	LR 28	Mohave	2007015892	S30-T36N-R5W
436	AMC379405	LR 29	Mohave	2007015893	S30-T36N-R5W
437	AMC379406	LR 30	Mohave	2007015894	S30-T36N-R5W
438	AMC379407	LR 31	Mohave	2007015895	S25-T36N-R6W
439	AMC379408	LR 32	Mohave	2007015896	S25-T36N-R6W
440	AMC379409	LR 33	Mohave	2007015897	S25-T36N-R6W
441	AMC379410	LR 34	Mohave	2007015898	S25-T36N-R6W S24-T36N-R6W
442	AMC379411	LR 35	Mohave	2007015899	S30-T36N-R5W
443	AMC379412	LR 36	Mohave	2007015900	S30-T36N-R5W S19-T36N-R5W
444	AMC379413	LR 37	Mohave	2007015901	S30-T36N-R5W
445	AMC379414	LR 38	Mohave	2007015902	S30-T36N-R5W S19-T36N-R5W
446	AMC379415	LR 39	Mohave	2007015903	S31-T36N-R6W S6-T35N-R5W
447	AMC379416	LR 40	Mohave	2007015904	S31-T36N-R5W S6-T35N-R5W
448	AMC379417	LR 41	Mohave	2007015905	S31-T36N-R5W S6-T35N-R5W

2011 MAINTENANCE FEE PAYMENT
 Claimant Name: PATRICK HILLARD

BLM
 Date
 Stamp

PHOENIX, ARIZONA

2010 AUG 24

RECEIVED
 BLM AZ STATE OFFICE

Count	AMC Number	Claim Name	County	Co Record	Sec-Twp-Rng
449	AMC379418	RLF 6	Mohave	2007015871	S31-T35N-R5W
450	AMC379419	RLF 7	Mohave	2007015872	S31-T35N-R5W
451	AMC379420	CD 19	Mohave	2007015274	S9-T38N-R4W
452	AMC379421	CD 20	Mohave	2007015275	S9-T38N-R4W
453	AMC379422	CD 21	Mohave	2007015276	S9-T38N-R4W
454	AMC379423	CD 22	Mohave	2007015277	S9-T38N-R4W
455	AMC379424	CD 23	Mohave	2007015278	S9-T38N-R4W
456	AMC379425	CD 24	Mohave	2007015279	S9-T38N-R4W
457	AMC379426	CD 26	Mohave	2007015291	S9-T38N-R4W
458	AMC379427	CD 28	Mohave	2007015292	S9-T38N-R4W
459	AMC379428	CD 30	Mohave	2007015293	S9-T38N-R4W S10-T38N-R4W
460	AMC379431	CE 25	Mohave	2007015296	S4-T38N-R4W S9-T38N-R4W
461	AMC379432	CE 27	Mohave	2007015297	S4-T38N-R4W S9-T38N-R4W
462	AMC379433	CE 29	Mohave	2007015298	S4-T38N-R4W S9-T38N-R4W S3-T38N-R4W S10-T38N-R4W
463	AMC379434	CE 31	Mohave	2007015299	S3-T38N-R4W S10-T38N-R4W
464	AMC379435	CE 32	Mohave	2007015300	S3-T38N-R4W S10-T38N-R4W
465	AMC379436	CE 33	Mohave	2007015301	S3-T38N-R4W
466	AMC379437	CE 34	Mohave	2007015302	S3-T38N-R4W S10-T38N-R4W
467	AMC379438	CE 35	Mohave	2007015303	S3-T38N-R4W
468	AMC379439	CE 36	Mohave	2007015304	S3-T38N-R4W S10-T38N-R4W
469	AMC379443	CI 28	Mohave	2007015260	S28-T39N-R4W
470	AMC379445	CI 30	Mohave	2007015262	S28-T39N-R4W
471	AMC379470	DA 31	Coconino	3425957	S6-T38N-R2W
472	AMC379471	DA 33	Coconino	3425958	S6-T38N-R2W S5-T38N-R2W
473	AMC379472	DA 35	Coconino	3425959	S5-T38N-R2W
474	AMC379473	DA 37	Coconino	3425960	S5-T38N-R2W
475	AMC379474	DA 38	Coconino	3425961	S5-T38N-R2W S32-T39N-R2W
476	AMC379480	DA 48	Coconino	3425967	S5-T38N-R2W S32-T39N-R2W
477	AMC379481	DA 50	Coconino	3425968	S5-T38N-R2W S32-T39N-R2W
478	AMC379483	DA 52	Coconino	3425970	S5-T38N-R2W S4-T38N-R2W S33-T39N-R2W S32-T39N-R2W
479	AMC379569	BRC 7	Mohave	2007017232	S20-T39N-R3W

2011 MAINTENANCE FEE PAYMENT
 Claimant Name: PATRICK HILLARD

BLM
 Date
 Stamp

PHOENIX, ARIZONA

2010 AUG 24

RECEIVED
 BLM AZ STATE OFFICE

Count	AMC Number	Claim Name	County	Co Record	Sec-Typ-Rng
480	AMC379571	BRC 9	Mohave	2007017234	S20-T39N-R3W
481	AMC379573	BRC 11	Mohave	2007017236	S20-T39N-R3W
482	AMC379577	CEN 3	Mohave	2007017219	S8-T38N-R3W
483	AMC379578	CEN 4	Mohave	2007017220	S6-T38N-R3W
484	AMC379579	CEN 5	Mohave	2007017221	S6-T38N-R3W
485	AMC379580	CEN 6	Mohave	2007017222	S6-T38N-R3W
486	AMC379581	CEN 7	Mohave	2007017223	S7-T38N-R3W S6-T38N-R3W
487	AMC379582	CEN 8	Mohave	2007017224	S7-T38N-R3W
488	AMC379583	CEN 9	Mohave	2007017225	S7-T38N-R3W
489	AMC379589	CF 20	Mohave	2007017208	S4-T38N-R4W
490	AMC379591	CF 22	Mohave	2007017210	S4-T38N-R4W
491	AMC379601	CG 45	Mohave	2007017194	S34-T39N-R4W
492	AMC379603	CG 47	Mohave	2007017196	S34-T39N-R4W
493	AMC379607	LCF 1	Mohave	2007017200	S20-T35N-R5W
494	AMC379608	LCF 2	Mohave	2007017201	S20-T35N-R5W
495	AMC379609	LCF 3	Mohave	2007017202	S20-T35N-R5W
496	AMC379610	OLY 9	Mohave	2007017175	S7-T35N-R4W
497	AMC379611	OLY 10	Mohave	2007017176	S7-T35N-R4W
498	AMC379612	OLY 11	Mohave	2007017177	S7-T35N-R4W
499	AMC379613	PB 17	Mohave	2007017178	S6-T35N-R4W S7-T35N-R4W
500	AMC379614	PB 18	Mohave	2007017179	S7-T35N-R4W
501	AMC379615	PB 19	Mohave	2007017180	S7-T35N-R4W
502	AMC379616	RCA 1	Mohave	2007017213	S21-T36N-R5W
503	AMC379617	RCA 2	Mohave	2007017214	S21-T36N-R5W
504	AMC379618	RCA 3	Mohave	2007017215	S16-T36N-R5W
505	AMC379619	RCA 4	Mohave	2007017216	S16-T36N-R5W
506	AMC379620	RY 3	Mohave	2007017211	S25-T36N-R5W
507	AMC379622	SS 7	Mohave	2007017181	S6-T35N-R4W S1-T35N-R5W
508	AMC379623	SS 8	Mohave	2007017182	S6-T35N-R4W
509	AMC379624	SS 9	Mohave	2007017183	S6-T35N-R4W
510	AMC379625	SS 10	Mohave	2007017184	S6-T35N-R4W
511	AMC379681	BRC 13	Mohave	2007018457	S20-T39N-R3W

70

2011 MAINTENANCE FEE PAYMENT
 Claimant Name: PATRICK HILLARD

BLM
 Date
 Stamp

RECEIVED
 BLM AZ STATE OFFICE
 2010 AUG 24 A 9:30
 PHOENIX, ARIZONA

Count	AMC Number	Claim Name	County	Co Record	Sec-Twp-R6
512	AMC379682	BRC 14	Mohave	2007018458	S20-T39N-R3W
513	AMC379683	BRC 15	Mohave	2007018459	S29-T39N-R3W
514	AMC379684	BRC 16	Mohave	2007018460	S29-T39N-R3W
515	AMC379685	BRC 17	Mohave	2007018461	S29-T39N-R3W
516	AMC379686	BRC 18	Mohave	2007018462	S29-T39N-R3W
517	AMC379687	BRC 19	Mohave	2007018463	S29-T39N-R3W
518	AMC379688	BRC 20	Mohave	2007018464	S30-T39N-R3W
519	AMC379706	CL 76	Mohave	2007018453	S13-T39N-R4W
520	AMC379710	QWP 1	Mohave	2007018465	S20-T36N-R4W
521	AMC379711	QWP 2	Mohave	2007018466	S20-T36N-R4W
522	AMC379712	QWP 3	Mohave	2007018467	S20-T36N-R4W
523	AMC379713	QWP 4	Mohave	2007018468	S20-T36N-R4W
524	AMC379714	QWP 5	Mohave	2007018469	S20-T36N-R4W
525	AMC379715	TWO 11	Mohave	2007018430	S14-T37N-R6W
526	AMC379716	TWO 12	Mohave	2007018431	S14-T37N-R6W
527	AMC379717	TWO 13	Mohave	2007018432	S14-T37N-R6W
528	AMC379718	TWO 14	Mohave	2007018433	S14-T37N-R6W
529	AMC379912	BG 91	Mohave	2007019724	S12-T38N-R5W
530	AMC379913	BG 92	Mohave	2007019725	S12-T38N-R5W
531	AMC379914	BG 93	Mohave	2007019726	S7-T38N-R4W
532	AMC379915	BG 94	Mohave	2007019727	S7-T38N-R4W
533	AMC379916	BG 95	Mohave	2007019728	S7-T38N-R4W
534	AMC379917	BG 96	Mohave	2007019729	S7-T38N-R4W
535	AMC379918	BG 97	Mohave	2007019730	S7-T38N-R4W
536	AMC379919	BG 98	Mohave	2007019731	S7-T38N-R4W
537	AMC379920	BG 99	Mohave	2007019732	S7-T38N-R4W
538	AMC379921	BG 101	Mohave	2007019733	S7-T38N-R4W
539	AMC379922	BG 103	Mohave	2007019734	S7-T38N-R4W
540	AMC379923	BG 105	Mohave	2007019735	S7-T38N-R4W
541	AMC379925	CP 5	Mohave	2007019737	S22-T36N-R4W
542	AMC379926	CP 6	Mohave	2007019738	S22-T36N-R4W
543	AMC379927	CP 7	Mohave	2007019739	S22-T36N-R4W

2011 MAINTENANCE FEE PAYMENT
 Claimant Name: PATRICK HILLARD

BLM
 Date
 Stamp

RECEIVED
 BLM AZ STATE OFFICE
 2010 AUG 24 A 8:54
 PHOENIX, ARIZONA

Count	AMC Number	Claim Name	County	Co Record	Sec-Twp-Rng
544	AMC379929	CP 9	Mohave	2007019741	S22-T36N-R4W
545	AMC379930	CP 10	Mohave	2007019742	S22-T36N-R4W
546	AMC379931	CP 11	Mohave	2007019743	S22-T36N-R4W
547	AMC379932	CP 12	Mohave	2007019744	S22-T36N-R4W
548	AMC379934	CP 14	Mohave	2007019746	S22-T36N-R4W
549	AMC379935	CP 15	Mohave	2007019747	S22-T36N-R4W
550	AMC379936	CP 16	Mohave	2007019748	S22-T36N-R4W
551	AMC379937	CP 17	Mohave	2007019749	S22-T36N-R4W
552	AMC379938	CP 18	Mohave	2007019750	S23-T36N-R4W S22-T36N-R4W
553	AMC379939	ER 3	Mohave	2007019717	S16-T36N-R4W
554	AMC379940	ER 4	Mohave	2007019718	S16-T36N-R4W
555	AMC379944	RDG 3	Mohave	2007019714	S9-T36N-R4W
556	AMC379945	RDG 4	Mohave	2007019715	S9-T36N-R4W
557	AMC379946	RDG 5	Mohave	2007019716	S16-T36N-R4W
558	AMC379947	RITZ 1	Coconino	3427846	S14-T39N-R3W
559	AMC379948	RITZ 2	Coconino	3427847	S14-T39N-R3W
560	AMC379949	RITZ 3	Coconino	3427848	S14-T39N-R3W
561	AMC379950	RITZ 4	Coconino	3427849	S11-T39N-R3W
562	AMC379951	RITZ 5	Coconino	3427850	S11-T39N-R3W
563	AMC379952	RITZ 6	Coconino	3427851	S14-T39N-R3W
564	AMC379955	RITZ 9	Coconino	3427854	S11-T39N-R3W
565	AMC379956	RITZ 10	Coconino	3427855	S11-T39N-R3W
566	AMC380426	FAO 82	Mohave	2007022914	S21-T38N-R6W
567	AMC380427	FAO 84	Mohave	2007022915	S21-T38N-R6W
568	AMC380428	FA 77	Mohave	2007022916	S22-T38N-R6W S21-T38N-R6W
569	AMC380429	FA 79	Mohave	2007022917	S22-T38N-R6W S21-T38N-R6W
570	AMC380430	FA 81	Mohave	2007022918	S22-T38N-R6W S21-T38N-R6W
571	AMC380431	FA 83	Mohave	2007022919	S22-T38N-R6W S21-T38N-R6W
572	AMC380433	FA 85	Mohave	2007022921	S22-T38N-R6W S21-T38N-R6W
573	AMC380434	FA 86	Mohave	2007022922	S22-T38N-R6W
574	AMC380436	FA 88	Mohave	2007022924	S22-T38N-R6W
575	AMC380438	FA 90	Mohave	2007022926	S15-T38N-R6W S22-T38N-R6W

2011 MAINTENANCE FEE PAYMENT
 Claimant Name: PATRICK HILLARD

BLM
 Date
 Stamp

RECEIVED
 BLM AZ STATE OFFICE
 2010 AUG 24
 PHOENIX, ARIZONA

Count	AMC Number	Claim Name	County	Co Record	Sec-Twp-Rng
576	AMC380441	FB 87	Mohave	2007022929	S22-T38N-R6W
577	AMC380442	FB 88	Mohave	2007022930	S22-T38N-R6W
578	AMC380443	FB 89	Mohave	2007022931	S22-T38N-R6W S15-T38N-R6W
579	AMC380444	FB 90	Mohave	2007022932	S22-T38N-R6W S15-T38N-R6W
580	AMC380445	FE 71	Mohave	2007022933	S24-T38N-R6W
581	AMC380446	FE 73	Mohave	2007022934	S24-T38N-R6W
582	AMC380449	FE 89	Mohave	2007022937	S13-T38N-R6W S24-T38N-R6W
583	AMC380450	FE 90	Mohave	2007022938	S13-T38N-R6W S24-T38N-R6W
584	AMC380451	FE 91	Mohave	2007022939	S13-T38N-R6W
585	AMC380452	FE 92	Mohave	2007022940	S13-T38N-R6W
586	AMC380455	FF 76	Mohave	2007022943	S24-T38N-R6W S19-T38N-R6W
587	AMC380456	FF 78	Mohave	2007022944	S24-T38N-R6W S19-T38N-R6W
588	AMC380457	FF 80	Mohave	2007022945	S24-T38N-R6W S19-T38N-R6W
589	AMC380458	FF 82	Mohave	2007022946	S24-T38N-R6W S19-T38N-R6W
590	AMC380461	FG 77	Mohave	2007022949	S19-T38N-R5W
591	AMC380462	FG 79	Mohave	2007022950	S19-T38N-R5W
592	AMC380463	FG 81	Mohave	2007022951	S19-T38N-R5W
593	AMC380464	FG 83	Mohave	2007022952	S19-T38N-R5W
594	AMC380466	FA 40	Mohave	2007022954	S34-T38N-R6W
595	AMC380467	FA 42	Mohave	2007022955	S34-T38N-R6W
596	AMC380468	FA 44	Mohave	2007022956	S34-T38N-R6W
597	AMC380476	FA 60	Mohave	2007022964	S27-T38N-R6W
598	AMC380477	FA 62	Mohave	2007022965	S27-T38N-R6W
599	AMC380479	FB 39	Mohave	2007022967	S34-T38N-R6W
600	AMC380480	FB 41	Mohave	2007022968	S34-T38N-R6W
601	AMC380481	FB 43	Mohave	2007022969	S34-T38N-R6W
602	AMC380489	FB 59	Mohave	2007022977	S27-T38N-R6W
603	AMC380490	FB 61	Mohave	2007022978	S27-T38N-R6W
604	AMC380506	FC 86	Mohave	2007022994	S23-T38N-R6W
605	AMC380508	FC 88	Mohave	2007022996	S23-T38N-R6W
606	AMC380511	FD 61	Mohave	2007022999	S26-T38N-R6W
607	AMC380512	FD 62	Mohave	2007023000	S26-T38N-R6W S25-T38N-R6W

2011 MAINTENANCE FEE PAYMENT
 Claimant Name: PATRICK HILLARD

BLM
 Date
 Stamp

RECEIVED
 BLM AZ STATE OFFICE
 2010 AUG 24 A 8:54
 PHOENIX, ARIZONA

Count	AMC Number	Claim Name	County	Co Record	Sec-Twp-Rng
608	AMC380513	FD 63	Mohave	2007023001	S26-T38N-R6W
609	AMC380514	FD 64	Mohave	2007023002	S26-T38N-R6W S25-T38N-R6W
610	AMC380515	FD 65	Mohave	2007023003	S26-T38N-R6W
611	AMC380516	FD 66	Mohave	2007023004	S26-T38N-R6W S25-T38N-R6W
612	AMC380521	FD 71	Mohave	2007023009	S23-T38N-R6W S26-T38N-R6W
613	AMC380522	FD 72	Mohave	2007023010	S23-T38N-R6W S25-T38N-R6W S26-T38N-R6W S24-T38N-R6W
614	AMC380523	FD 73	Mohave	2007023011	S23-T38N-R6W
615	AMC380524	FD 74	Mohave	2007023012	S23-T38N-R6W S24-T38N-R6W
616	AMC380525	FD 75	Mohave	2007023013	S23-T38N-R6W
617	AMC380526	FD 76	Mohave	2007023014	S23-T38N-R6W S24-T38N-R6W
618	AMC380527	FD 77	Mohave	2007023015	S23-T38N-R6W
619	AMC380528	FD 78	Mohave	2007023016	S23-T38N-R6W S24-T38N-R6W
620	AMC380529	FD 79	Mohave	2007023017	S23-T38N-R6W
621	AMC380530	FD 80	Mohave	2007023018	S23-T38N-R6W S24-T38N-R6W
622	AMC380531	FD 81	Mohave	2007023019	S23-T38N-R6W
623	AMC380532	FD 82	Mohave	2007023020	S23-T38N-R6W S24-T38N-R6W
624	AMC380533	FD 83	Mohave	2007023021	S23-T38N-R6W
625	AMC380534	FD 84	Mohave	2007023022	S23-T38N-R6W
626	AMC380535	FD 85	Mohave	2007023023	S23-T38N-R6W
627	AMC380537	FD 87	Mohave	2007023025	S23-T38N-R6W
628	AMC380543	GG 43	Mohave	2007023031	S22-T38N-R4W S27-T38N-R4W
629	AMC380544	GG 44	Mohave	2007023032	S22-T38N-R4W
630	AMC380545	GG 45	Mohave	2007023033	S22-T38N-R4W S27-T38N-R4W
631	AMC380547	GG 47	Mohave	2007023035	S23-T38N-R4W S22-T38N-R4W S27-T38N-R4W S26-T38N-R4W
632	AMC380548	GG 48	Mohave	2007023036	S23-T38N-R4W S22-T38N-R4W
633	AMC380549	GG 49	Mohave	2007023037	S23-T38N-R4W S26-T38N-R4W
634	AMC380550	GG 50	Mohave	2007023038	S23-T38N-R4W
635	AMC380551	GG 51	Mohave	2007023039	S23-T38N-R4W S26-T38N-R4W
636	AMC380552	GG 52	Mohave	2007023040	S23-T38N-R4W
637	AMC380553	GG 53	Mohave	2007023041	S23-T38N-R4W S26-T38N-R4W
638	AMC380555	GE 26	Mohave	2007023043	S28-T38N-R4W

2011 MAINTENANCE FEE PAYMENT
 Claimant Name: PATRICK HILLARD

BLM
 Date
 Stamp

RECEIVED
 BLM AZ STATE OFFICE
 2010 AUG 24 A 8 54
 PHOENIX, ARIZONA

Count	AMC Number	Claim Name	County	Co Record	Sec-Twp-Rng
639	AMC380556	GE 28	Mohave	2007023044	S28-T38N-R4W
640	AMC380557	GE 30	Mohave	2007023045	S27-T38N-R4W S28-T38N-R4W
641	AMC380560	GF 27	Mohave	2007023048	S28-T38N-R4W
642	AMC380561	GF 28	Mohave	2007023049	S27-T38N-R4W S28-T38N-R4W
643	AMC380562	GF 29	Mohave	2007023050	S27-T38N-R4W
644	AMC380563	GF 30	Mohave	2007023051	S28-T38N-R4W S27-T38N-R4W
645	AMC380565	GF 32	Mohave	2007023053	S27-T38N-R4W
646	AMC380568	GG 27	Mohave	2007023056	S21-T38N-R4W S28-T38N-R4W
647	AMC380569	GG 28	Mohave	2007023057	S21-T38N-R4W
648	AMC380570	GG 29	Mohave	2007023058	S21-T38N-R4W S28-T38N-R4W S27-T38N-R4W S22-T38N-R4W
649	AMC380571	GG 30	Mohave	2007023059	S21-T38N-R4W S22-T38N-R4W
650	AMC380572	GG 31	Mohave	2007023060	S22-T38N-R4W S27-T38N-R4W
651	AMC380573	GG 32	Mohave	2007023061	S22-T38N-R4W
652	AMC380587	FH 21	Mohave	2007023075	S5-T37N-R5W S6-T37N-R5W
653	AMC380588	FH 22	Mohave	2007023076	S5-T37N-R5W
654	AMC380589	FH 23	Mohave	2007023077	S5-T37N-R5W S6-T37N-R5W
655	AMC380590	FH 24	Mohave	2007023078	S5-T37N-R5W
656	AMC380591	FH 26	Mohave	2007023079	S5-T37N-R5W
657	AMC380635	FK 17	Mohave	2007023123	S9-T37N-R5W
658	AMC380636	FK 18	Mohave	2007023124	S9-T37N-R5W S10-T37N-R5W
659	AMC380637	FK 19	Mohave	2007023125	S4-T37N-R5W
660	AMC380638	FK 20	Mohave	2007023126	S4-T37N-R5W S3-T37N-R5W
661	AMC380653	GG 7	Mohave	2007023141	S20-T38N-R4W S29-T38N-R4W
662	AMC380654	GG 8	Mohave	2007023142	S20-T38N-R4W
663	AMC380656	GG 10	Mohave	2007023144	S20-T38N-R4W
664	AMC380657	GG 11	Mohave	2007023145	S20-T38N-R4W S29-T38N-R4W S21-T38N-R4W S28-T38N-R4W
665	AMC380658	GG 12	Mohave	2007023146	S20-T38N-R4W S21-T38N-R4W
666	AMC380659	GG 13	Mohave	2007023147	S21-T38N-R4W S28-T38N-R4W
667	AMC380660	GG 14	Mohave	2007023148	S21-T38N-R4W
668	AMC380740	AI 23	Mohave	2007023943	S33-T36N-R5W
669	AMC380742	BE 8	Mohave	2007023991	S17-T38N-R5W

2011 MAINTENANCE FEE PAYMENT
 Claimant Name: PATRICK HILLARD

BLM
 Date
 Stamp

PUEBLO, ARIZONA
 2010 AUG 24 A
 8:55

RECEIVED
 BLM AZ STATE OFFICE

Count	AMC Number	Claim Name	County	Co Record	Sec Twp Rng
670	AMC380743	BE 10	Mohave	2007023992	S17-T38N-R5W
671	AMC380749	BE 48	Mohave	2007023862	S15-T38N-R5W
672	AMC380750	BE 50	Mohave	2007023863	S15-T38N-R5W
673	AMC380752	BF 7	Mohave	2007023995	S17-T38N-R5W
674	AMC380754	BF 9	Mohave	2007023997	S17-T38N-R5W
675	AMC380764	BF 47	Mohave	2007023865	S15-T38N-R5W
676	AMC380765	BF 49	Mohave	2007023866	S15-T38N-R5W
677	AMC380767	BG 9	Mohave	2007024003	S8-T38N-R5W
678	AMC380769	BG 11	Mohave	2007024005	S8-T38N-R5W
679	AMC380783	BH 31	Mohave	2007023923	S9-T38N-R5W
680	AMC380785	BH 33	Mohave	2007023925	S9-T38N-R5W
681	AMC380811	EA 8	Mohave	2007024009	S11-T36N-R6W
682	AMC380812	EA 10	Mohave	2007024010	S11-T36N-R6W
683	AMC380813	EA 12	Mohave	2007024011	S11-T36N-R6W
684	AMC380816	EA 33	Mohave	2007024033	S35-T37N-R6W S2-T36N-R6W
685	AMC380817	EA 34	Mohave	2007024034	S35-T37N-R6W S2-T36N-R6W
686	AMC380818	EA 35	Mohave	2007024035	S35-T37N-R6W
687	AMC380819	EA 36	Mohave	2007024036	S35-T37N-R6W
688	AMC380820	EA 37	Mohave	2007024037	S35-T37N-R6W
689	AMC380821	EA 38	Mohave	2007024038	S35-T37N-R6W
690	AMC380822	EA 40	Mohave	2007024039	S35-T37N-R6W
691	AMC380823	EA 42	Mohave	2007024040	S35-T37N-R6W
692	AMC380826	EB 7	Mohave	2007024012	S11-T36N-R6W
693	AMC380827	EB 9	Mohave	2007024013	S11-T36N-R6W
694	AMC380828	EB 11	Mohave	2007024014	S11-T36N-R6W
695	AMC380829	EB 15	Mohave	2007024015	S2-T36N-R6W S11-T36N-R6W
696	AMC380830	EB 16	Mohave	2007024016	S11-T36N-R6W S12-T36N-R6W S2-T36N-R6W S1-T36N-R6W
697	AMC380832	EB 18	Mohave	2007024018	S2-T36N-R6W S1-T36N-R6W
698	AMC380834	EB 20	Mohave	2007024020	S2-T36N-R6W S1-T36N-R6W
699	AMC380836	EB 22	Mohave	2007024022	S2-T36N-R6W S1-T36N-R6W
700	AMC380837	EB 37	Mohave	2007024042	S36-T37N-R6W S35-T37N-R6W
701	AMC380838	EB 39	Mohave	2007024043	S36-T37N-R6W S35-T37N-R6W

2011 MAINTENANCE FEE PAYMENT
 Claimant Name: PATRICK HILLARD

BLM
 Date
 Stamp

RECEIVED
 BLM AZ STATE OFFICE
 2010 AUG 24
 PHOENIX, ARIZONA

Count	AMC Number	Claim Name	County	Co Record	Sec-Twp-Rng
					S36-T37N-R6W S35-T37N-R6W
702	AMC380840	EB 41	Mohave	2007024045	S36-T37N-R6W S35-T37N-R6W
703	AMC380841	EB 43	Mohave	2007024046	S35-T37N-R6W S36-T37N-R6W
704	AMC380848	ED 8	Mohave	2007024048	S7-T36N-R5W
705	AMC380849	ED 10	Mohave	2007024049	S7-T36N-R5W
706	AMC380856	ED 42	Mohave	2007023869	S31-T37N-R5W
707	AMC380857	ED 43	Mohave	2007023870	S31-T37N-R5W
708	AMC380858	ED 44	Mohave	2007023871	S31-T37N-R5W
709	AMC380859	ED 45	Mohave	2007023872	S31-T37N-R5W
710	AMC380860	ED 46	Mohave	2007023873	S31-T37N-R5W
711	AMC380861	EE 5	Mohave	2007024051	S7-T36N-R5W
712	AMC380862	EE 7	Mohave	2007024052	S7-T36N-R5W
713	AMC380863	EE 9	Mohave	2007024053	S7-T36N-R5W
714	AMC380867	EG 7	Mohave	2007023888	S8-T36N-R5W
715	AMC380868	EG 8	Mohave	2007023889	S8-T36N-R5W S9-T36N-R5W
716	AMC380869	EG 9	Mohave	2007023890	S8-T36N-R5W
717	AMC380870	EG 10	Mohave	2007023891	S8-T36N-R5W S9-T36N-R5W
718	AMC380871	EG 11	Mohave	2007023892	S8-T36N-R5W
719	AMC380872	EG 12	Mohave	2007023893	S8-T36N-R5W S9-T36N-R5W
720	AMC380874	EG 14	Mohave	2007023895	S8-T36N-R5W S9-T36N-R5W
721	AMC380875	EG 16	Mohave	2007023896	S9-T36N-R5W S8-T36N-R5W S5-T36N-R5W S4-T36N-R5W
722	AMC380876	EH 6	Mohave	2007023897	S9-T36N-R5W
723	AMC380877	EH 8	Mohave	2007023898	S9-T36N-R5W
724	AMC380878	EH 10	Mohave	2007023899	S9-T36N-R5W
725	AMC380879	EH 11	Mohave	2007023900	S9-T36N-R5W
726	AMC380880	EH 13	Mohave	2007023901	S9-T36N-R5W
727	AMC380881	EH 15	Mohave	2007023902	S9-T36N-R5W S4-T36N-R5W
728	AMC380882	EH 25	Mohave	2007023903	S4-T36N-R5W
729	AMC380883	EH 27	Mohave	2007023904	S4-T36N-R5W
730	AMC380884	EH 29	Mohave	2007023905	S4-T36N-R5W
731	AMC380885	EH 47	Mohave	2007023874	S33-T37N-R5W
732	AMC380886	EH 48	Mohave	2007023875	S33-T37N-R5W
733	AMC380887	EH 49	Mohave	2007023876	S33-T37N-R5W S28-T37N-R5W

2011 MAINTENANCE FEE PAYMENT
 Claimant Name: PATRICK HILLARD

BLM
 Date
 Stamp

RECEIVED
 BLM AZ STATE
 OFFICE
 PHOENIX, ARIZONA
 2010 AUG 24 AM 8:55

Count	AMC Number	Claim Name	County	Co Record	Sec-Twp-Rng
-------	------------	------------	--------	-----------	-------------

734	AMC380888	EH 50	Mohave	2007023877	S33-T37N-R5W S28-T37N-R5W
735	AMC380889	EH 51	Mohave	2007023878	S28-T37N-R5W
736	AMC380890	EH 52	Mohave	2007023879	S28-T37N-R5W
737	AMC380891	EI 5	Mohave	2007023906	S9-T36N-R5W
738	AMC380892	EI 7	Mohave	2007023907	S9-T36N-R5W
739	AMC380893	EI 9	Mohave	2007023908	S9-T36N-R5W
740	AMC380901	EK 2	Mohave	2007023880	S11-T36N-R5W
741	AMC380902	EK 4	Mohave	2007023881	S11-T36N-R5W
742	AMC380903	EK 6	Mohave	2007023882	S11-T36N-R5W
743	AMC380905	EK 28	Mohave	2007023984	S2-T36N-R5W
744	AMC380906	EK 30	Mohave	2007023985	S2-T36N-R5W
745	AMC380907	EK 32	Mohave	2007023986	S2-T36N-R5W
746	AMC380909	EK 39	Mohave	2007023975	S35-T37N-R5W S34-T37N-R5W
747	AMC380911	EK 41	Mohave	2007023977	S35-T37N-R5W S34-T37N-R5W
748	AMC380914	EL 1	Mohave	2007023883	S11-T36N-R5W
749	AMC380915	EL 3	Mohave	2007023884	S11-T36N-R5W
750	AMC380916	EL 5	Mohave	2007023885	S11-T36N-R5W
751	AMC380918	EL 27	Mohave	2007023988	S2-T36N-R5W
752	AMC380919	EL 29	Mohave	2007023989	S2-T36N-R5W
753	AMC380920	EL 31	Mohave	2007023990	S2-T36N-R5W
754	AMC380931	FE 5	Mohave	2007024070	S12-T37N-R6W
755	AMC380932	FE 7	Mohave	2007024071	S12-T37N-R6W
756	AMC380933	FE 9	Mohave	2007024072	S12-T37N-R6W
757	AMC380949	FM 45	Mohave	2007023948	S34-T38N-R5W
758	AMC380951	FM 47	Mohave	2007023950	S34-T38N-R5W
759	AMC380952	FM 48	Mohave	2007023951	S35-T38N-R5W
760	AMC380953	FM 49	Mohave	2007023952	S34-T38N-R5W
761	AMC380954	FM 50	Mohave	2007023953	S35-T38N-R5W
762	AMC380958	FN 47	Mohave	2007023957	S35-T38N-R5W
763	AMC380959	FN 49	Mohave	2007023958	S35-T38N-R5W
764	AMC380963	POI 6	Coconino	3429400	S11-T38N-R3W S10-T38N-R3W
765	AMC380964	POI 7	Coconino	3429401	S11-T38N-R3W

2011 MAINTENANCE FEE PAYMENT
 Claimant Name: PATRICK HILLARD

RECEIVED
 BLM AZ STATE OFFICE
 2011 AUG 24 A 8:56
 PHOENIX, ARIZONA
 BLM
 Date
 Stamp

Count	AMC Number	Claim Name	County	Co Record	Sec-Twp-Rng
766	AMC380965	POI 8	Coconino	3429402	S11-T38N-R3W
767	AMC380966	POI 9	Coconino	3429403	S11-T38N-R3W
768	AMC380967	POI 10	Coconino	3429404	S11-T38N-R3W
769	AMC380968	POI 11	Coconino	3429405	S11-T38N-R3W
770	AMC380969	POI 12	Coconino	3429406	S11-T38N-R3W
771	AMC380970	POI 13	Coconino	3429407	S11-T38N-R3W
772	AMC380971	POI 14	Coconino	3429408	S11-T38N-R3W
773	AMC380974	SH 22	Mohave	2007023933	S21-T39N-R4W
774	AMC380975	SH 23	Mohave	2007023934	S21-T39N-R4W S28-T39N-R4W
775	AMC380976	STH 3	Mohave	2007024062	S20-T36N-R4W
776	AMC380977	STH 4	Mohave	2007024063	S20-T36N-R4W
777	AMC380978	STH 5	Mohave	2007024064	S20-T36N-R4W
778	AMC380979	WB 1	Mohave	2007023929	S11-T36N-R4W
779	AMC380980	WB 2	Mohave	2007023930	S11-T36N-R4W
780	AMC381698	KLR 1	Coconino	3432582	S3-T38N-R3W
781	AMC381699	KLR 2	Coconino	3432583	S3-T38N-R3W S34-T39N-R3W
782	AMC381700	KLR 3	Coconino	3432584	S3-T38N-R3W
783	AMC381701	KLR 4	Coconino	3432585	S3-T38N-R3W S34-T39N-R3W
784	AMC381714	BD 18	Mohave	2007032401	S20-T38N-R5W
785	AMC381715	BD 20	Mohave	2007032402	S20-T38N-R5W
786	AMC381716	BD 22	Mohave	2007032403	S21-T38N-R5W S20-T38N-R5W
787	AMC381717	BG 109	Mohave	2007032393	S8-T38N-R4W
788	AMC381719	BG 111	Mohave	2007032395	S8-T38N-R4W
789	AMC381721	BG 113	Mohave	2007032397	S8-T38N-R4W
790	AMC381723	CA 7	Mohave	2007032404	S20-T38N-R4W
791	AMC381724	CA 9	Mohave	2007032405	S20-T38N-R4W
792	AMC381725	CA 11	Mohave	2007032406	S21-T38N-R4W
793	AMC381727	CEN 10	Mohave	2007032399	S6-T38N-R3W S31-T39N-R3W
794	AMC381741	FD 39	Mohave	2007032419	S35-T38N-R6W
795	AMC381743	FD 41	Mohave	2007032421	S35-T38N-R6W
796	AMC381745	FD 43	Mohave	2007032423	S35-T38N-R6W
797	AMC381746	FD 44	Mohave	2007032424	S35-T38N-R6W S36-T38N-R6W

2011 MAINTENANCE FEE PAYMENT
 Claimant Name: PATRICK HILLARD

BLM
 Date
 Stamp

RECEIVED
 BLM AZ STATE OFFICE
 2010 AUG 24 A 8:58
 PHOENIX, ARIZONA

Count	AMC Number	Claim Name	County	Co Record	Sec-Twp-Rng
798	AMC381747	FD 45	Mohave	2007032425	S35-T38N-R6W
799	AMC381748	FD 46	Mohave	2007032426	S35-T38N-R6W S36-T38N-R6W
800	AMC381749	FD 47	Mohave	2007032427	S35-T38N-R6W
801	AMC381750	FD 48	Mohave	2007032428	S35-T38N-R6W S36-T38N-R6W
802	AMC381751	FD 49	Mohave	2007032429	S35-T38N-R6W
803	AMC381752	FD 50	Mohave	2007032430	S35-T38N-R6W S36-T38N-R6W
804	AMC381757	FE 33	Mohave	2007032435	S1-T37N-R6W
805	AMC381759	FE 35	Mohave	2007032437	S1-T37N-R6W S36-T38N-R6W
806	AMC381774	FT 30	Mohave	2007032390	S16-T38N-R4W
807	AMC381775	FT 31	Mohave	2007032391	S16-T38N-R4W
808	AMC381776	FT 32	Mohave	2007032392	S16-T38N-R4W
809	AMC383152	WB 23	Mohave	2007045286	S22-T38N-R5W
810	AMC383153	WB 24	Mohave	2007045287	S22-T38N-R5W S27-T38N-R5W
811	AMC383154	WB 25	Mohave	2007045288	S22-T38N-R5W
812	AMC383155	WB 26	Mohave	2007045289	S22-T38N-R5W S27-T38N-R5W

2011 MAINTENANCE FEE PAYMENT
 Claimant Name: PATRICK HILLARD

BLM
 Date
 Stamp

RECEIVED
 BLM AZ STATE OFFICE
 2010 AUG 24 A 8:56
 PHOENIX, ARIZONA

Count	AMC Number	Claim Name	County	Co Record	Sec-Twp-Rng
766	AMC380965	POI 8	Coconino	3429402	S11-T38N-R3W
767	AMC380966	POI 9	Coconino	3429403	S11-T38N-R3W
768	AMC380967	POI 10	Coconino	3429404	S11-T38N-R3W
769	AMC380968	POI 11	Coconino	3429405	S11-T38N-R3W
770	AMC380969	POI 12	Coconino	3429406	S11-T38N-R3W
771	AMC380970	POI 13	Coconino	3429407	S11-T38N-R3W
772	AMC380971	POI 14	Coconino	3429408	S11-T38N-R3W
773	AMC380974	SH 22	Mohave	2007023933	S21-T39N-R4W
774	AMC380975	SH 23	Mohave	2007023934	S21-T39N-R4W S28-T39N-R4W
775	AMC380976	STH 3	Mohave	2007024062	S20-T36N-R4W
776	AMC380977	STH 4	Mohave	2007024063	S20-T36N-R4W
777	AMC380978	STH 5	Mohave	2007024064	S20-T36N-R4W
778	AMC380979	WB 1	Mohave	2007023929	S11-T36N-R4W
779	AMC380980	WB 2	Mohave	2007023930	S11-T36N-R4W
780	AMC381698	KLR 1	Coconino	3432582	S3-T38N-R3W
781	AMC381699	KLR 2	Coconino	3432583	S3-T38N-R3W S34-T39N-R3W
782	AMC381700	KLR 3	Coconino	3432584	S3-T38N-R3W
783	AMC381701	KLR 4	Coconino	3432585	S3-T38N-R3W S34-T39N-R3W
784	AMC381714	BD 18	Mohave	2007032401	S20-T38N-R5W
785	AMC381715	BD 20	Mohave	2007032402	S20-T38N-R5W
786	AMC381716	BD 22	Mohave	2007032403	S21-T38N-R5W S20-T38N-R5W
787	AMC381717	BG 109	Mohave	2007032393	S8-T38N-R4W
788	AMC381719	BG 111	Mohave	2007032395	S8-T38N-R4W
789	AMC381721	BG 113	Mohave	2007032397	S8-T38N-R4W
790	AMC381723	CA 7	Mohave	2007032404	S20-T38N-R4W
791	AMC381724	CA 9	Mohave	2007032405	S20-T38N-R4W
792	AMC381725	CA 11	Mohave	2007032406	S21-T38N-R4W
793	AMC381727	CEN 10	Mohave	2007032399	S6-T38N-R3W S31-T39N-R3W
794	AMC381741	FD 39	Mohave	2007032419	S35-T38N-R6W
795	AMC381743	FD 41	Mohave	2007032421	S35-T38N-R6W
796	AMC381745	FD 43	Mohave	2007032423	S35-T38N-R6W
797	AMC381746	FD 44	Mohave	2007032424	S35-T38N-R6W S36-T38N-R6W

**United States Department of the Interior
Bureau of Land Management
LANDS/RECREATION & PLANNING
ONE N CENTRAL AVE
PHOENIX, AZ 85004 -2203
Phone:**

Receipt

No: 2199969

Transaction #: 2269893	ENTERED INTO COMPUTER
Date of Transaction: 08/25/2010	
CUSTOMER: QUATERRA ALASKA INC 2182 S DOVER WAY LAKEWOOD, CO 80227-2314 US	SEP 09 2010

LINE #	QTY	DESCRIPTION	REMARKS	UNIT PRICE	TOTAL
1	1.00	LOCATABLE MINERALS / MINING CLAIMS-NOT NEW-UNADJUD,ONE AUTH NO. ONLY / MINING CLAIM MONEY RECEIVED CASES: AMC368379/\$2520.00	MAINT FEE PYMNT (18) 2011	- n/a -	2520.00
2	1.00	LOCATABLE MINERALS / MINING CLAIMS-NOT NEW-UNADJUD,ONE AUTH NO. ONLY / MINING CLAIM MONEY RECEIVED CASES: AMC378359/\$6580.00	MAINT FEE PYMNT (47) 2011	- n/a -	6580.00
3	1.00	LOCATABLE MINERALS / MINING CLAIMS-NOT NEW-UNADJUD,ONE AUTH NO. ONLY / MINING CLAIM MONEY RECEIVED CASES: AMC384443/\$7560.00	MAINT FEE PYMNT (54) 2011	- n/a -	7560.00
4	1.00	LOCATABLE MINERALS / MINING CLAIMS-NOT NEW-UNADJUD,ONE AUTH NO. ONLY / MINING CLAIM MONEY RECEIVED CASES: AMC364334/\$9660.00	MAINT FEE PYMNT (69) 2011	- n/a -	9660.00
5	1.00	LOCATABLE MINERALS / MINING CLAIMS-NOT NEW-UNADJUD,ONE AUTH NO. ONLY / MINING CLAIM MONEY RECEIVED CASES: AMC366091/\$113680.00	MAINT FEE PYMNT (812) 2011	- n/a -	113680.00
TOTAL:					\$140,000.00

PAYMENT INFORMATION			
1	AMOUNT:	140000.00	POSTMARKED: N/A

ab

TYPE:	FOREIGN CHECK	RECEIVED:	08/25/2010
CHECK NO:	520		
NAME:	QUATERRA ALASKA INC 2182 S DOVER WAY LAKEWOOD CO 80227-2314 US		

REMARKS

This receipt was generated by the automated BLM Collections and Billing System and is a paper representation of a portion of the official electronic record contained therein.

364334
364354
364456
364680
364752
365098
365295
366076
366091
366274
366658
366735
366988
367055
367675
367871
368379
368636
368813
368846
369489
369650
369673
369969
370886
370965
371449
371589
371647
372108
372197
372514

373362
373491
373765
374082
375112
375604
375958
376338
377098
377228
377880
378183
378256
378359
378950
378995
379278
379364
379420
379563
379681
379907
380426
380735
381698
381714
381882
383111
384443
385606
389953
393692



Judy M. Pratt
 Quaterra Alaska Inc.
 2182 S. Dover Way
 Lakewood, CO 80227
 (303) 763-9401
 jmpratt@quaterra.com

Bureau of Land Management
 Arizona State Office
 One North Central Avenue
 Suite 800
 Phoenix, AZ 85004-4427

August 24, 2009

RECEIVED
 BLM AZ STATE OFFICE
 2009 AUG 31 A 8:16
 PHOENIX, ARIZONA

Enclosed are five packets containing Maintenance Fee Payment forms and a check to cover the combined maintenance costs which are due by Sept 1, 2009.

The packets contain information for the following:

		Claims	Filing Cost
1	Owner: Patrick Hillard	815	114,100
2	Owner: North Exploration LLC	69	9,660
3	Owner: Quaterra Alaska (Burn claims)	47	6,580
4	Owner: NuStar Exploration LLC	18	2,520
5	Owner: Quaterra Alaska	55	7,700
		1,004	\$140,560

These documents are being filed on behalf of the owners listed above.

Please return the recorded documents to me at 2182 S. Dover Way, Lakewood, CO 80227.

Thank you,

Judy M Pratt
 Judy M. Pratt



ENTERED INTO COMPUTER

10/20/09
 T.S.



1994535

2010 MAINTENANCE FEE PAYMENT

Claimant Name: Patrick Hillard

Address: Box 388

City: Kanab State: UT Zip: 84741

Telephone: 303-763-9401

E-mail address: jmpratt@quaterra.com

Signature: *Judy M Pratt, agent*

BLM
Date
Stamp

RECEIVED
BLM AZ STATE OFFICE
2009 AUG 31 A 8:16
PHOENIX, ARIZONA

CLAIMS AS SHOWN IN ATTACHED LISTING

No. of claims: _____ x \$140 = _____
Check No: _____ Init. _____
Receipt No.: _____
For BLM Use Only

2010 MAINTENANCE FEE PAYMENT
 Claimant Name: PATRICK HILLARD

BLM
 Date
 Stamp

RECEIVED
 BLM AZ STATE OFFICE
 2009 AUG 31 A 8:17
 PHOENIX, ARIZONA

Count	AMC Number	Claim Name	County	Co Record	Sec-Twp-Rng
-------	------------	------------	--------	-----------	-------------

L ✓	1	AMC366091	ROCK 1	Mohave	2005044402	S28-T39N-R3W
	2	AMC366092	ROCK 2	Mohave	2005044403	S28-T39N-R3W
	3	AMC366093	ROCK 3	Mohave	2005044404	S28-T39N-R3W
	4	AMC366094	ROCK 4	Mohave	2005044405	S28-T39N-R3W
	5	AMC366095	ROCK 5	Mohave	2005044406	S28-T39N-R3W
	6	AMC366096	ROCK 6	Mohave	2005044407	S28-T39N-R3W
L ✓	7	AMC366988	AM 1	Mohave	2005109933	S8-T36N-R5W
	8	AMC366989	AM 2	Mohave	2005109934	S8-T36N-R5W
	9	AMC366991	AM 4	Mohave	2005109936	S8-T36N-R5W
	10	AMC366992	AM 5	Mohave	2005109937	S8-T36N-R5W
	11	AMC367000	RM 1	Mohave	2005086076	S6-T37N-R4W
	12	AMC367001	RM 2	Mohave	2005086077	S6-T37N-R4W
	13	AMC367002	RM 3	Mohave	2005086078	S6-T37N-R4W
	14	AMC367003	RM 4	Mohave	2005086079	S6-T37N-R4W
	15	AMC367006	SUN 3	Mohave	2005086082	S11-T36N-R5W
	16	AMC367007	SUN 4	Mohave	2005086083	S11-T36N-R5W
	17	AMC367008	SUN 5	Mohave	2005086084	S11-T36N-R5W
	18	AMC368243	H5-2	Mohave	2005109394	S35-T37N-R5W
	19	AMC368244	H5-3	Mohave	2005109395	S35-T37N-R5W
	20	AMC368259	YS 5	Mohave	2005109385	S17-T38N-R5W
	21	AMC368260	YS 6	Mohave	2005109386	S17-T38N-R5W
	22	AMC368688	LHR 1	Mohave	2006006840	S9-T37N-R6W
	23	AMC368689	LHR 2	Mohave	2006006841	S9-T37N-R6W
	24	AMC368706	AM 27	Mohave	2006006858	S7-T36N-R5W
	25	AMC368707	AM 28	Mohave	2006006859	S7-T36N-R5W
L ✓	26	AMC369650	AM 29	Mohave	2006020932	S8-T36N-R5W
	27	AMC369662	TG 8	Mohave	2006020944	S30-T38N-R4W
	28	AMC369664	TG 10	Mohave	2006020946	S30-T38N-R4W
	29	AMC369666	TG 12	Mohave	2006020948	S30-T38N-R4W
	30	AMC369670	TG 16	Mohave	2006020952	S30-T38N-R4W
L ✓	31	AMC369671	TG 17	Mohave	2006020953	S30-T38N-R4W
L ✓	32	AMC369969	OLY 1	Mohave	2006020955	S7-T35N-R4W

2010 MAINTENANCE FEE PAYMENT
 Claimant Name: PATRICK HILLARD

BLM
 Date
 Stamp

RECEIVED
 BLM AZ STATE OFFICE
 2009 AUG 31 A 8: 11
 PHOENIX, ARIZONA

Count	AMC Number	Claim Name	County	Co Record	Sec-Twp-Rng
✓ 33	AMC369974	TC 1	Mohave	2006020960	S24-T38N-R5W
✓ 34	AMC369975	TC 2	Mohave	2006020961	S24-T38N-R5W
✓ 35	AMC370001	TR 4	Mohave	2006020987	S26-T38N-R5W
✓ 36	AMC370003	TR 6	Mohave	2006020989	S26-T38N-R5W
✓ 37	AMC370005	TR 8	Mohave	2006020991	S26-T38N-R5W
✓ 38	AMC370018	TR 21	Mohave	2006021004	S26-T38N-R5W
✓ 39	AMC370019	TR 22	Mohave	2006021005	S26-T38N-R5W
✓ 40	AMC370020	TR 23	Mohave	2006021006	S26-T38N-R5W
✓ 41	AMC370983	KT 9	Mohave	2006034484	S29-T38N-R5W
✓ 42	AMC370985	KT 11	Mohave	2006034486	S29-T38N-R5W
✓ 43	AMC370989	KT 15	Mohave	2006034490	S28-T38N-R5W
370985 ✓ 44	AMC370990	KT 16	Mohave	2006034491	S28-T38N-R5W
✓ 45	AMC371010	KT 36	Mohave	2006034511	S28-T38N-R5W
✓ 46	AMC371012	KT 38	Mohave	2006034513	S28-T38N-R5W
✓ 47	AMC371014	KT 40	Mohave	2006034515	S33-T38N-R5W
✓ 48	AMC371017	KT 43	Mohave	2006034518	S33-T38N-R5W
✓ 49	AMC371019	SW 1	Mohave	2006034520	S6-T39N-R3W
✓ 50	AMC371020	SW 2	Mohave	2006034521	S6-T39N-R3W
✓ 51	AMC371021	SW 3	Mohave	2006034522	S6-T39N-R3W
✓ 52	AMC371022	SW 4	Mohave	2006034523	S6-T39N-R3W
✓ 53	AMC371023	SW 5	Mohave	2006034524	S6-T39N-R3W
✓ 54	AMC371024	SW 6	Mohave	2006034525	S6-T39N-R3W
✓ 55	AMC371025	SW 7	Mohave	2006034526	S6-T39N-R3W
✓ 56	AMC371026	SW 8	Mohave	2006034527	S6-T39N-R3W
✓ 57	AMC371591	JJ 3	Mohave	2006047608	S12-T35N-R6W
✓ 58	AMC371592	JJ 4	Mohave	2006047609	S13-T35N-R6W
✓ 59	AMC371593	JJ 5	Mohave	2006047610	S12-T35N-R6W
✓ 60	AMC371594	JJ 6	Mohave	2006047611	S13-T35N-R6W
✓ 61	AMC371595	JJ 7	Mohave	2006047612	S11-T35N-R6W
✓ 62	AMC371596	JJ 8	Mohave	2006047613	S14-T35N-R6W
✓ 63	AMC371597	JJ 9	Mohave	2006047614	S11-T35N-R6W
✓ 64	AMC371598	JJ 10	Mohave	2006047615	S14-T35N-R6W

370985

L 371589

2010 MAINTENANCE FEE PAYMENT
 Claimant Name: PATRICK HILLARD

BLM
 Date
 Stamp

RECEIVED
 BLM AZ STATE OFFICE
 2009 AUG 31 A 8 17
 PATRICK HILLARD

Count	AMC Number	Claim Name	County	Co Record	Sec-Twp-Rng
-------	------------	------------	--------	-----------	-------------

✓	65	AMC371600	JJ 12	Mohave	2006047617	S14-T35N-R6W
	66	AMC371603	JJ 15	Mohave	2006047620	S14-T35N-R6W
✓	67	AMC371604	JJ 16	Mohave	2006047621	S14-T35N-R6W
	68	AMC371605	JJ 17	Mohave	2006047622	S14-T35N-R6W
	69	AMC371622	CLR 1	Mohave	2006047639	S14-T36N-R6W
✓	70	AMC371623	CLR 2	Mohave	2006047640	S14-T36N-R6W
✓	71	AMC371624	CLR 3	Mohave	2006047641	S14-T36N-R6W
	72	AMC371625	CLR 4	Mohave	2006047642	S14-T36N-R6W
✓	73	AMC371662	SVN 16	Mohave	2006047679	S13-T38N-R5W
	74	AMC371663	SVN 17	Mohave	2006047680	S13-T38N-R5W
	75	AMC371675	SVN 29	Mohave	2006047692	S13-T38N-R5W
✓	76	AMC371676	SVN 30	Mohave	2006047693	S13-T38N-R5W
	77	AMC371677	SVN 31	Mohave	2006047694	S13-T38N-R5W
	78	AMC371678	SVN 32	Mohave	2006047695	S13-T38N-R5W
371647 ✓	79	AMC371680	SVN 34	Mohave	2006047697	S13-T38N-R5W
	80	AMC372112	HAV 5	Mohave	2006061783	S34-T39N-R4W
✓	81	AMC372113	HAV 6	Mohave	2006061784	S34-T39N-R4W
	82	AMC372114	HAV 7	Mohave	2006061785	S34-T39N-R4W
	83	AMC372115	HAV 8	Mohave	2006061786	S34-T39N-R4W
✓	84	AMC372118	HAV 11	Mohave	2006061789	S33-T39N-R4W
✓	85	AMC372119	HAV 12	Mohave	2006061790	S33-T39N-R4W
	86	AMC372120	HAV 13	Mohave	2006061791	S33-T39N-R4W
	87	AMC372121	HAV 14	Mohave	2006061792	S33-T39N-R4W
✓	88	AMC372149	HAV 42	Mohave	2006061820	S33-T39N-R4W
	89	AMC372150	HAV 43	Mohave	2006061821	S33-T39N-R4W
	90	AMC372151	HAV 44	Mohave	2006061822	S33-T39N-R4W
✓	91	AMC372161	DT 10	Mohave	2006061711	S6-T37N-R3W
	92	AMC372167	DT 16	Mohave	2006061717	S7-T37N-R3W
	93	AMC372168	DT 17	Mohave	2006061718	S7-T37N-R3W
372108 ✓	94	AMC372169	DT 18	Mohave	2006061719	S7-T37N-R3W
	95	AMC372198	HT 2	Mohave	2006061748	S15-T35N-R5W
372199 ✓	96	AMC372200	HT 4	Mohave	2006061750	S15-T35N-R5W

2010 MAINTENANCE FEE PAYMENT
 Claimant Name: PATRICK HILLARD

BLM
 Date
 Stamp

RECEIVED
 BLM AZ STATE OFFICE
 2009 AUG 31 A 8:17
 PHOENIX, ARIZONA

Count	AMC Number	Claim Name	County	Co Record	Sec-Twp-Rng
-------	------------	------------	--------	-----------	-------------

✓	97	AMC372202	HT 6	Mohave	2006061752	S16-T35N-R5W
✓	98	AMC372204	HT 8	Mohave	2006061754	S16-T35N-R5W
✓	99	AMC372206	HT 10	Mohave	2006061756	S16-T35N-R5W
✓	100	AMC372213	HT 17	Mohave	2006061763	S15-T35N-R5W
	101	AMC372215	HT 19	Mohave	2006061765	S15-T35N-R5W
✓	102	AMC372216	HT 20	Mohave	2006061766	S22-T35N-R5W
	103	AMC372217	HT 21	Mohave	2006061767	S16-T35N-R5W
	104	AMC372218	HT 22	Mohave	2006061768	S21-T35N-R5W
	105	AMC372219	HT 23	Mohave	2006061769	S16-T35N-R5W
✓	106	AMC372221	HT 25	Mohave	2006061771	S16-T35N-R5W
✓	107	AMC372520	PB 7	Mohave	2006084665	S6-T35N-R4W
	108	AMC372522	PB 9	Mohave	2006084667	S7-T35N-R4W
L372514	109	AMC372524	PB 11	Mohave	2006084669	S7-T35N-R4W
✓	110	AMC373362	CP 1	Mohave	2006082025	S15-T36N-R4W
	111	AMC373363	CP 2	Mohave	2006082026	S22-T36N-R4W
	112	AMC373364	CP 3	Mohave	2006082027	S22-T36N-R4W
✓	113	AMC373378	RDG 1	Mohave	2006082041	S9-T36N-R4W
	114	AMC373379	RDG 2	Mohave	2006082042	S16-T36N-R4W
	115	AMC373382	YEA 1	Mohave	2006082045	S10-T36N-R4W
	116	AMC373383	YEA 2	Mohave	2006082046	S10-T36N-R4W
✓	117	AMC373384	YEA 3	Mohave	2006082047	S15-T36N-R4W
	118	AMC373385	YEA 4	Mohave	2006082048	S15-T36N-R4W
	119	AMC373386	YEA 5	Mohave	2006082049	S15-T36N-R4W
	120	AMC373387	YEA 6	Mohave	2006082050	S15-T36N-R4W
✓	121	AMC373491	ATE 1	Mohave	2006085930	S8-T37N-R4W
	122	AMC373492	ATE 2	Mohave	2006085931	S8-T37N-R4W
✓	123	AMC373493	ATE 3	Mohave	2006085932	S8-T37N-R4W
	124	AMC373494	ATE 4	Mohave	2006085933	S17-T37N-R4W
	125	AMC373495	ATE 5	Mohave	2006085934	S17-T37N-R4W
	126	AMC373496	ATE 6	Mohave	2006085935	S17-T37N-R4W
✓	127	AMC373504	SH 14	Mohave	2006085943	S21-T39N-R4W
	128	AMC373505	SH 15	Mohave	2006085944	S21-T39N-R4W

2010 MAINTENANCE FEE PAYMENT
 Claimant Name: PATRICK HILLARD

BLM
 Date
 Stamp

RECEIVED
 BLM AZ STATE OFFICE
 2009 AUG 31 A 8:11
 PHOENIX, ARIZONA

Count	AMC Number	Claim Name	County	Co Record	Sec-Twp-Rng
-------	------------	------------	--------	-----------	-------------

✓ 129	AMC373765	AT 1	Mohave	2006093196	S5-T35N-R6W
✓ 130	AMC373766	AT 2	Mohave	2006093197	S8-T35N-R6W
✓ 131	AMC373767	HAN 1	Mohave	2006093198	S16-T35N-R6W
✓ 132	AMC373768	HAN 2	Mohave	2006093199	S16-T35N-R6W
✓ 133	AMC373769	HAN 3	Mohave	2006093200	S16-T35N-R6W
✓ 134	AMC373774	CL 1	Mohave	2006093205	S18-T35N-R5W
✓ 135	AMC373775	CL 2	Mohave	2006093206	S18-T35N-R5W
✓ 136	AMC373776	CL 3	Mohave	2006093207	S13-T35N-R6W
✓ 137	AMC373777	CL 4	Mohave	2006093208	S13-T35N-R6W
✓ 138	AMC373778	CL 5	Mohave	2006093209	S13-T35N-R6W
✓ 139	AMC373779	CL 6	Mohave	2006093210	S13-T35N-R6W
✓ 140	AMC373780	CL 7	Mohave	2006093211	S13-T35N-R6W
✓ 141	AMC373781	CL 8	Mohave	2006093212	S13-T35N-R6W
✓ 142	AMC373782	CL 9	Mohave	2006093213	S13-T35N-R6W
✓ 143	AMC373783	CL 10	Mohave	2006093214	S13-T35N-R6W
✓ 144	AMC373817	SUN 6	Mohave	2006093248	S33-T36N-R5W
✓ 145	AMC373818	SUN 7	Mohave	2006093249	S11-T36N-R5W
✓ 146	AMC373822	SVN 55	Mohave	2006093253	S14-T38N-R5W
✓ 147	AMC373838	SVN 71	Mohave	2006093269	S14-T38N-R5W
✓ 148	AMC373839	SVN 72	Mohave	2006093270	S14-T38N-R5W
✓ 149	AMC374082	BTR 1	Mohave	2006092403	S3-T38N-R4W
✓ 150	AMC374083	BTR 2	Mohave	2006092404	S3-T38N-R4W
✓ 151	AMC374095	TRI 1	Mohave	2006092416	S19-T38N-R4W
✓ 152	AMC374096	TRI 2	Mohave	2006092417	S19-T38N-R4W
✓ 153	AMC374097	TRI 3	Mohave	2006092418	S19-T38N-R4W
✓ 154	AMC375112	JH 1	Mohave	2006116749	S31-T36N-R4W
✓ 155	AMC375113	JH 2	Mohave	2006116750	S31-T36N-R4W
✓ 156	AMC375114	JH 3	Mohave	2006116751	S31-T36N-R4W
✓ 157	AMC375120	RY 1	Mohave	2006116757	S36-T36N-R5W
✓ 158	AMC375121	RY 2	Mohave	2006116758	S36-T36N-R5W
✓ 159	AMC375122	SPG 1	Mohave	2006116759	S25-T37N-R4W
✓ 160	AMC375123	SPG 2	Mohave	2006116760	S25-T37N-R4W

2010 MAINTENANCE FEE PAYMENT
 Claimant Name: PATRICK HILLARD

BLM
 Date
 Stamp

RECEIVED
 BLM AZ STATE OFFICE
 2009 AUG 31 A 8:11
 PHOENIX, ARIZONA

Count	AMC Number	Claim Name	County	Co Record	Sec-Twp-Rng
-------	------------	------------	--------	-----------	-------------

✓	161	AMC375124	SPG 3	Mohave	2006116761	S25-T37N-R4W
	162	AMC375125	STH 1	Mohave	2006116762	S20-T36N-R4W
✓	163	AMC375127	TU 1	Mohave	2006116764	S24-T36N-R5W
✓	164	AMC375128	TU 2	Mohave	2006116765	S25-T36N-R5W
✓	165	AMC375612	HH 1	Mohave	2006113462	S28-T36N-R5W
	166	AMC375614	HH 3	Mohave	2006113464	S28-T36N-R5W
✓	167	AMC375615	HH 4	Mohave	2006113465	S28-T36N-R5W S33-T36N-R5W
	168	AMC375616	HH 5	Mohave	2006113466	S28-T36N-R5W
✓	169	AMC375617	HH 6	Mohave	2006113467	S28-T36N-R5W S33-T36N-R5W
	170	AMC375618	HH 7	Mohave	2006113468	S28-T36N-R5W S29-T36N-R5W
	171	AMC375619	HH 8	Mohave	2006113469	S28-T36N-R5W S29-T36N-R5W S32-T36N-R5W S33-T36N-R5W
✓	172	AMC375625	MD 6	Mohave	2006113451	S2-T37N-R5W S3-T37N-R5W
✓	173	AMC375626	MD 7	Mohave	2006113452	S2-T37N-R5W
	174	AMC375627	MD 8	Mohave	2006113453	S3-T37N-R5W
	175	AMC375628	MD 9	Mohave	2006113454	S2-T37N-R5W S2-T37N-R5W
	176	AMC375632	MER 1	Mohave	2006113436	S34-T36N-R5W
	177	AMC375633	MER 2	Mohave	2006113437	S34-T36N-R5W
	178	AMC375634	MRH 1	Mohave	2006113438	S34-T36N-R5W
	179	AMC375635	MRH 2	Mohave	2006113439	S34-T36N-R5W
✓	180	AMC375637	OSE 2	Mohave	2006113441	S18-T35N-R4W
	181	AMC375638	OSE 3	Mohave	2006113442	S18-T35N-R4W
	182	AMC375639	OSE 4	Mohave	2006113443	S18-T35N-R4W
	183	AMC375640	OSE 5	Mohave	2006113444	S19-T35N-R4W
L375604	184	AMC375641	OSE 6	Mohave	2006113445	S19-T35N-R4W
✓	185	AMC375958	BHT 1	Mohave	2006117857	S4-T35N-R5W
✓	186	AMC375959	BHT 2	Mohave	2006117858	S4-T35N-R5W
✓	187	AMC375971	RHT 1	Mohave	2006117853	S3-T35N-R5W
	188	AMC375974	RLF 2	Mohave	2006117864	S31-T36N-R5W
✓	189	AMC375975	RLF 3	Mohave	2006117865	S32-T36N-R5W
	190	AMC375976	RLF 4	Mohave	2006117866	S31-T36N-R5W
	191	AMC375977	RLF 5	Mohave	2006117867	S32-T36N-R5W
	192	AMC375978	TWO 1	Mohave	2006117847	S11-T37N-R6W

2010 MAINTENANCE FEE PAYMENT
 Claimant Name: PATRICK HILLARD

BLM
 Date
 Stamp

RECEIVED
 BLM AZ STATE OFFICE
 2009 AUG 31 A 8:17
 PHOENIX, ARIZONA

Count	AMC Number	Claim Name	County	Co Record	Sec-Twp-Rng
-------	------------	------------	--------	-----------	-------------

✓	193	AMC376352	MFB 1	Mohave	2006120440	S12-T35N-R5W
✓	194	AMC376353	MFB 2	Mohave	2006120441	S12-T35N-R5W
✓ L376338	195	AMC376356	SS 4	Mohave	2006120446	S6-T35N-R4W
✓	196	AMC377135	WON 3	Mohave	2007003083	S1-T38N-R5W S12-T38N-R5W
✓	197	AMC377136	WON 4	Mohave	2007003084	S1-T38N-R5W S12-T38N-R5W
✓	198	AMC377137	WON 5	Mohave	2007003085	S1-T38N-R5W
✓ L377098	199	AMC377138	WON 6	Mohave	2007003086	S1-T38N-R5W
✓	200	AMC377228	AH 14	Mohave	2007004029	S32-T36N-R5W
✓	201	AMC377229	AH 16	Mohave	2007004030	S32-T36N-R5W
✓	202	AMC377230	AH 18	Mohave	2007004031	S32-T36N-R5W
✓	203	AMC377231	AI 13	Mohave	2007004032	S32-T36N-R5W
✓	204	AMC377232	AI 15	Mohave	2007004033	S32-T36N-R5W
✓	205	AMC377233	AI 17	Mohave	2007004034	S32-T36N-R5W
✓	206	AMC377880	AB 68	Mohave	2007010680	S23-T35N-R5W S14-T35N-R5W
✓	207	AMC377881	AB 70	Mohave	2007010681	S23-T35N-R5W S14-T35N-R5W S13-T35N-R5W S24-T35N-R5W
✓	208	AMC377882	AB 72	Mohave	2007010682	S24-T35N-R5W S13-T35N-R5W
✓	209	AMC377884	AB 74	Mohave	2007010684	S24-T35N-R5W S13-T35N-R5W
✓	210	AMC377886	AB 76	Mohave	2007010686	S24-T35N-R5W S13-T35N-R5W
✓	211	AMC377888	AB 78	Mohave	2007010688	S24-T35N-R5W S13-T35N-R5W
✓	212	AMC377890	AB 80	Mohave	2007010690	S24-T35N-R5W S13-T35N-R5W
✓	213	AMC377892	AB 82	Mohave	2007010692	S24-T35N-R5W S13-T35N-R5W
✓	214	AMC377894	AB 84	Mohave	2007010694	S24-T35N-R5W S13-T35N-R5W
✓	215	AMC377906	AC 73	Mohave	2007010706	S13-T35N-R5W
✓	216	AMC377907	AC 75	Mohave	2007010707	S13-T35N-R5W
✓	217	AMC377908	AC 77	Mohave	2007010708	S13-T35N-R5W
✓	218	AMC377909	AC 79	Mohave	2007010709	S13-T35N-R5W
✓	219	AMC377910	AC 81	Mohave	2007010710	S13-T35N-R5W
✓	220	AMC377911	AC 83	Mohave	2007010711	S13-T35N-R5W
✓	221	AMC377912	AC 85	Mohave	2007010712	S13-T35N-R5W
✓	222	AMC377913	AC 87	Mohave	2007010713	S13-T35N-R5W S18-T35N-R4W
✓	223	AMC377915	AC 91	Mohave	2007010715	S18-T35N-R4W
✓	224	AMC377916	AC 93	Mohave	2007010716	S18-T35N-R4W

2010 MAINTENANCE FEE PAYMENT
 Claimant Name: PATRICK HILLARD

RECEIVED
 BLM AZ STATE OFFICE
 PHOENIX, ARIZONA
 2009 AUG 31 A 8:17
 BLM
 Date
 Stamp

Count	AMC Number	Claim Name	County	Co Record	Sec-Twp-Rng
✓ 225	AMC377917	AC 95	Mohave	2007010717	S18-T35N-R4W
✓ 226	AMC377947	AF 53	Mohave	2007010601	S10-T35N-R5W S3-T35N-R5W S2-T35N-R5W S11-T35N-R5W
✓ 227	AMC377948	AF 55	Mohave	2007010602	S11-T35N-R5W S2-T35N-R5W
✓ 228	AMC377949	AF 57	Mohave	2007010603	S11-T35N-R5W S2-T35N-R5W
✓ 229	AMC377950	AE 72	Mohave	2007010604	S12-T35N-R5W
✓ 230	AMC377951	AE 74	Mohave	2007010605	S12-T35N-R5W
✓ 231	AMC377952	AE 75	Mohave	2007010606	S12-T35N-R5W
✓ 232	AMC377953	AE 76	Mohave	2007010607	S12-T35N-R5W
✓ 233	AMC377954	AE 77	Mohave	2007010608	S12-T35N-R5W
✓ 234	AMC377955	AE 78	Mohave	2007010609	S12-T35N-R5W
✓ 235	AMC377960	AF 19	Mohave	2007010614	S9-T35N-R5W S4-T35N-R5W
✓ 236	AMC377962	AF 21	Mohave	2007010616	S9-T35N-R5W S4-T35N-R5W
✓ 237	AMC377964	AF 23	Mohave	2007010618	S9-T35N-R5W S4-T35N-R5W
✓ 238	AMC377969	AH 4	Mohave	2007010647	S32-T36N-R5W
✓ 239	AMC377970	AH 6	Mohave	2007010648	S32-T36N-R5W
✓ 240	AMC377971	AH 8	Mohave	2007010649	S32-T36N-R5W
✓ 241	AMC377975	AI 11	Mohave	2007010653	S32-T36N-R5W
✓ 242	AMC377977	AI 16	Mohave	2007010655	S32-T36N-R5W S29-T36N-R5W
✓ 243	AMC377978	AI 18	Mohave	2007010656	S32-T36N-R5W S29-T36N-R5W
✓ 244	AMC377979	AI 19	Mohave	2007010657	S33-T36N-R5W
✓ 245	AMC377980	AI 21	Mohave	2007010658	S33-T36N-R5W
✓ 246	AMC377982	AI 62	Mohave	2007010623	S35-T36N-R5W S26-T36N-R5W
✓ 247	AMC377983	AI 63	Mohave	2007010624	S35-T36N-R5W
✓ 248	AMC377984	AI 64	Mohave	2007010625	S35-T36N-R5W S26-T36N-R5W
✓ 249	AMC377985	AI 65	Mohave	2007010626	S35-T36N-R5W
✓ 250	AMC377986	AI 66	Mohave	2007010627	S35-T36N-R5W S26-T36N-R5W
✓ 251	AMC377988	AI 68	Mohave	2007010629	S35-T36N-R5W S26-T36N-R5W
✓ 252	AMC377989	AJ 2	Mohave	2007010638	S29-T36N-R5W
✓ 253	AMC377990	AJ 4	Mohave	2007010639	S29-T36N-R5W
✓ 254	AMC377991	AJ 6	Mohave	2007010640	S29-T36N-R5W
✓ 255	AMC377994	AJ 15	Mohave	2007010661	S29-T36N-R5W
✓ 256	AMC377996	AJ 17	Mohave	2007010663	S29-T36N-R5W

2010 MAINTENANCE FEE PAYMENT
 Claimant Name: PATRICK HILLARD

BLM
 Date
 Stamp

RECEIVED
 BLM AZ STATE OFFICE
 2009 AUG 31 A 8:17
 PHOENIX, ARIZONA

Count	AMC Number	Claim Name	County	Co Record	Sec-Twp-Rng
-------	------------	------------	--------	-----------	-------------

257	AMC377999	AJ 22	Mohave	2007010666	S28-T36N-R5W
258	AMC378000	AJ 24	Mohave	2007010667	S28-T36N-R5W
259	AMC378001	AJ 65	Mohave	2007010630	S26-T36N-R5W
260	AMC378002	AJ 66	Mohave	2007010631	S26-T36N-R5W
261	AMC378003	AJ 67	Mohave	2007010632	S26-T36N-R5W
262	AMC378004	AJ 68	Mohave	2007010633	S26-T36N-R5W
263	AMC378005	AJ 69	Mohave	2007010634	S26-T36N-R5W
264	AMC378006	AJ 70	Mohave	2007010635	S26-T36N-R5W
265	AMC378009	AK 1	Mohave	2007010641	S29-T36N-R5W S30-T36N-R5W
266	AMC378010	AK 3	Mohave	2007010642	S29-T36N-R5W
267	AMC378011	AK 5	Mohave	2007010643	S29-T36N-R5W
268	AMC378014	AK 15	Mohave	2007010670	S29-T36N-R5W
269	AMC378016	AK 17	Mohave	2007010672	S29-T36N-R5W
270	AMC378024	LR 11	Mohave	2007010644	S30-T36N-R5W
271	AMC378025	LR 12	Mohave	2007010645	S30-T36N-R5W
272	AMC378026	SVN 73	Mohave	2007010746	S14-T38N-R5W
273	AMC378027	SVN 74	Mohave	2007010747	S14-T38N-R5W
274	AMC378028	SVN 75	Mohave	2007010748	S23-T38N-R5W S14-T35N-R5W
275	AMC378042	SVN 89	Mohave	2007010762	S14-T38N-R5W
276	AMC378054	SVN 101	Mohave	2007010774	S23-T38N-R5W
277	AMC378055	SVN 102	Mohave	2007010775	S23-T38N-R5W S24-T38N-R5W
278	AMC378056	SVN 103	Mohave	2007010776	S23-T38N-R5W
279	AMC378057	SVN 104	Mohave	2007010777	S23-T38N-R5W S24-T38N-R5W
280	AMC378061	SVN 108	Mohave	2007010781	S13-T38N-R5W S24-T38N-R5W
281	AMC378063	SVN 110	Mohave	2007010783	S24-T38N-R5W
282	AMC378076	SVN 123	Mohave	2007010796	S13-T38N-R5W S24-T38N-R5W S18-T38N-R4W
283	AMC378078	SVN 125	Mohave	2007010798	S24-T38N-R5W S19-T38N-R4W
284	AMC378194	BB 109	Mohave	2007011163	S29-T38N-R4W
285	AMC378195	BB 110	Mohave	2007011164	S29-T38N-R4W
286	AMC378196	BB 111	Mohave	2007011165	S29-T38N-R4W
287	AMC378197	BB 112	Mohave	2007011166	S29-T38N-R4W
288	AMC378198	BB 113	Mohave	2007011167	S29-T38N-R4W

L378183

2010 MAINTENANCE FEE PAYMENT
 Claimant Name: PATRICK HILLARD

BLM
 Date
 Stamp

RECEIVED
 BLM AZ STATE OFFICE
 2009 AUG 31 A 8:11
 PHOENIX, ARIZONA

Count	AMC Number	Claim Name	County	Co Record	Sec-Twp-Rng	
✓	289	AMC378199	BB 114	Mohave	2007011168	S29-T38N-R4W
✓	290	AMC378204	BE 44	Mohave	2007011113	S15-T38N-R5W
✓	291	AMC378205	BE 46	Mohave	2007011114	S15-T38N-R5W
✓	292	AMC378209	BF 24	Mohave	2007011118	S16-T38N-R5W S9-T38N-R5W
✓	293	AMC378211	BF 26	Mohave	2007011120	S16-T38N-R5W S9-T38N-R5W
✓	294	AMC378215	BF 34	Mohave	2007011124	S16-T38N-R5W S9-T38N-R5W
✓	295	AMC378217	BF 36	Mohave	2007011126	S16-T38N-R5W S9-T38N-R5W
✓	296	AMC378223	BF 42	Mohave	2007011132	S15-T38N-R5W S10-T38N-R5W
✓	297	AMC378224	BF 43	Mohave	2007011133	S15-T38N-R5W
✓	298	AMC378225	BF 44	Mohave	2007011134	S15-T38N-R5W S10-T38N-R5W
✓	299	AMC378226	BF 45	Mohave	2007011135	S15-T38N-R5W
✓	300	AMC378228	BG 3	Mohave	2007011149	S7-T38N-R5W S8-T38N-R5W
✓	301	AMC378229	BG 5	Mohave	2007011150	S8-T38N-R5W
✓	302	AMC378230	BG 7	Mohave	2007011151	S8-T38N-R5W
✓	303	AMC378232	BG 23	Mohave	2007011138	S9-T38N-R5W
✓	304	AMC378233	BG 24	Mohave	2007011139	S9-T38N-R5W
✓	305	AMC378234	BG 25	Mohave	2007011140	S9-T38N-R5W
✓	306	AMC378235	BG 26	Mohave	2007011141	S9-T38N-R5W
✓	307	AMC378236	BG 27	Mohave	2007011142	S9-T38N-R5W
✓	308	AMC378237	BG 28	Mohave	2007011143	S9-T38N-R5W
✓	309	AMC378240	BG 41	Mohave	2007011146	S10-T38N-R5W
✓	310	AMC378241	BG 43	Mohave	2007011147	S10-T38N-R5W
✓	311	AMC378246	BG 60	Mohave	2007011105	S11-T38N-R5W
✓	312	AMC378248	BG 62	Mohave	2007011107	S11-T38N-R5W
✓	313	AMC378256	AF 33	Mohave	2007011799	S9-T35N-R5W
✓	314	AMC378257	AF 34	Mohave	2007011800	S4-T35N-R5W
✓	315	AMC378258	AF 35	Mohave	2007011801	S3-T35N-R5W
✓	316	AMC378259	AF 36	Mohave	2007011802	S3-T35N-R5W
✓	317	AMC378260	AF 37	Mohave	2007011803	S3-T35N-R5W
✓	318	AMC378262	AG 36	Mohave	2007011768	S4-T35N-R5W
✓	319	AMC378263	AG 38	Mohave	2007011769	S3-T35N-R5W
✓	320	AMC378264	AG 40	Mohave	2007011770	S3-T35N-R5W

2010 MAINTENANCE FEE PAYMENT
 Claimant Name: PATRICK HILLARD

BLM
 Date
 Stamp

RECEIVED
 BLM AZ STATE OFFICE
 2009 AUG 31 A 8:11
 PHOENIX, ARIZONA

Count	AMC Number	Claim Name	County	Co Record	Sec-Twp-Rng
321	AMC378265	AG 42	Mohave	2007011771	S3-T35N-R5W S34-T36N-R5W
322	AMC378267	AG 52	Mohave	2007011773	S3-T35N-R5W S34-T36N-R5W
323	AMC378268	AH 35	Mohave	2007011774	S33-T36N-R5W S34-T36N-R5W
324	AMC378269	AH 37	Mohave	2007011775	S34-T36N-R5W
325	AMC378270	AH 39	Mohave	2007011776	S34-T36N-R5W
326	AMC378271	AH 41	Mohave	2007011777	S34-T36N-R5W
327	AMC378272	AH 42	Mohave	2007011778	S34-T36N-R5W
328	AMC378273	AH 43	Mohave	2007011779	S34-T36N-R5W
329	AMC378274	AH 44	Mohave	2007011780	S34-T36N-R5W
330	AMC378275	AH 45	Mohave	2007011781	S34-T36N-R5W
331	AMC378276	AH 46	Mohave	2007011782	S34-T36N-R5W
332	AMC378278	AH 48	Mohave	2007011783	S34-T36N-R5W
333	AMC378281	AH 51	Mohave	2007011787	S34-T36N-R5W
334	AMC378282	AH 52	Mohave	2007011788	S34-T36N-R5W
335	AMC378283	AH 54	Mohave	2007011789	S35-T36N-R5W
336	AMC378284	AH 56	Mohave	2007011790	S35-T36N-R5W
337	AMC378287	AI 41	Mohave	2007011793	S34-T36N-R5W
338	AMC378288	AI 42	Mohave	2007011794	S34-T36N-R5W S27-T36N-R5W
339	AMC378289	AI 43	Mohave	2007011795	S34-T36N-R5W
340	AMC378290	AI 44	Mohave	2007011796	S34-T36N-R5W
341	AMC378291	AI 45	Mohave	2007011797	S34-T36N-R5W
342	AMC378292	AI 46	Mohave	2007011798	S34-T36N-R5W
343	AMC378293	AI 92	Mohave	2007011750	S31-T36N-R4W
344	AMC378294	AI 94	Mohave	2007011751	S30-T36N-R4W
345	AMC378295	AJ 26	Mohave	2007011740	S28-T36N-R5W
346	AMC378296	AJ 28	Mohave	2007011741	S28-T36N-R5W
347	AMC378297	AJ 30	Mohave	2007011742	S28-T36N-R5W
348	AMC378298	AJ 32	Mohave	2007011743	S28-T36N-R5W
349	AMC378299	AJ 34	Mohave	2007011744	S28-T36N-R5W
350	AMC378302	AJ 93	Mohave	2007011754	S30-T36N-R4W
351	AMC378303	AJ 94	Mohave	2007011755	S30-T36N-R4W
352	AMC378304	AJ 95	Mohave	2007011756	S30-T36N-R4W

2010 MAINTENANCE FEE PAYMENT
 Claimant Name: PATRICK HILLARD

BLM
 Date
 Stamp

RECEIVED
 BLM AZ STATE OFFICE
 2009 AUG 31 A 8:17
 PATRICK, ARIZONA

Count	AMC Number	Claim Name	County	Co Record	Sec-Twp-Rng
-------	------------	------------	--------	-----------	-------------

353	AMC378305	AJ 96	Mohave	2007011757	S30-T36N-R4W
354	AMC378306	AJ 97	Mohave	2007011758	S30-T36N-R4W
355	AMC378307	AJ 98	Mohave	2007011759	S30-T36N-R4W
356	AMC378310	AJ 101	Mohave	2007011762	S30-T36N-R4W
357	AMC378311	AJ 102	Mohave	2007011763	S30-T36N-R4W
358	AMC378312	AJ 103	Mohave	2007011764	S30-T36N-R4W
359	AMC378313	AJ 104	Mohave	2007011765	S30-T36N-R4W
360	AMC378314	AJ 105	Mohave	2007011766	S30-T36N-R4W
361	AMC378315	AJ 106	Mohave	2007011767	S30-T36N-R4W
362	AMC378317	AK 27	Mohave	2007011746	S28-T36N-R5W
363	AMC378318	AK 29	Mohave	2007011747	S28-T36N-R5W
364	AMC378319	AK 31	Mohave	2007011748	S28-T36N-R5W
365	AMC378320	AK 33	Mohave	2007011749	S28-T36N-R5W
366	AMC378950	DA 75	Coconino	3425035	S28-T39N-R2W
367	AMC378952	DA 77	Coconino	3425037	S28-T39N-R2W
368	AMC378998	DG 1	Coconino	3424811	S13-T39N-R3W S24-T39N-R3W
369	AMC378999	DG 2	Coconino	3424812	S13-T39N-R3W
370	AMC379000	DG 3	Coconino	3424813	S13-T39N-R3W S24-T39N-R3W
371	AMC379001	DG 4	Coconino	3424814	S13-T39N-R3W
372	AMC379002	DG 5	Coconino	3424815	S13-T39N-R3W S24-T39N-R3W
373	AMC379003	DG 6	Coconino	3424816	S13-T39N-R3W
374	AMC379279	AA 46	Mohave	2007014307	S22-T35N-R5W
375	AMC379280	AA 47	Mohave	2007014308	S22-T35N-R5W
376	AMC379281	AA 48	Mohave	2007014309	S22-T35N-R5W
377	AMC379282	AA 49	Mohave	2007014310	S22-T35N-R5W
378	AMC379283	AA 50	Mohave	2007014311	S22-T35N-R5W
379	AMC379285	AA 54	Mohave	2007014313	S23-T35N-R5W
380	AMC379286	AA 56	Mohave	2007014314	S23-T35N-R5W
381	AMC379288	AB 46	Mohave	2007014316	S22-T35N-R5W
382	AMC379290	AB 48	Mohave	2007014318	S22-T35N-R5W S15-T35N-R5W
383	AMC379292	AB 50	Mohave	2007014320	S22-T35N-R5W S15-T35N-R5W
384	AMC379294	AB 52	Mohave	2007014322	S22-T35N-R5W S15-T35N-R5W

2010 MAINTENANCE FEE PAYMENT
 Claimant Name: PATRICK HILLARD

BLM
 Date
 Stamp

RECEIVED
 BLM AZ STATE OFFICE
 2009 AUG 31 A 8:11
 PHOENIX, ARIZONA

Count	AMC Number	Claim Name	County	Co Record	Sec-Twp-Rng
-------	------------	------------	--------	-----------	-------------

✓ 385	AMC379295	✓ AB 53	Mohave	2007014323	S23-T35N-R5W
✓ 386	AMC379296	✓ AB 55	Mohave	2007014324	S23-T35N-R5W
✓ 387	AMC379298	✓ AC 45	Mohave	2007014326	S15-T35N-R5W
✓ 388	AMC379299	✓ AC 47	Mohave	2007014327	S15-T35N-R5W
closed 389	AMC379300	✓ AG 53	Mohave	2007014328	S2-T35N-R5W
390	AMC379301	✓ AG 54	Mohave	2007014329	S2-T35N-R5W
391	AMC379302	✓ AH 53	Mohave	2007014330	S35-T36N-R5W
392	AMC379303	✓ AH 55	Mohave	2007014331	S35-T36N-R5W
393	AMC379307	✓ AJ 37	Mohave	2007014335	S27-T36N-R5W
✓ 394	AMC379308	✓ AJ 39	Mohave	2007014336	S27-T36N-R5W
395	AMC379309	✓ AJ 41	Mohave	2007014337	S27-T36N-R5W
396	AMC379332	BC 117	Mohave	2007014274	S20-T38N-R4W S29-T38N-R4W
397	AMC379333	BC 118	Mohave	2007014275	S20-T38N-R4W
398	AMC379334	BC 119	Mohave	2007014276	S20-T38N-R4W S29-T38N-R4W
399	AMC379335	BC 120	Mohave	2007014277	S20-T38N-R4W
✓ 400	AMC379342	BD 107	Mohave	2007014284	S19-T38N-R4W
✓ 401	AMC379344	BD 109	Mohave	2007014286	S20-T38N-R4W
✓ 402	AMC379346	BD 111	Mohave	2007014288	S20-T38N-R4W
✓ 403	AMC379348	BD 113	Mohave	2007014290	S20-T38N-R4W
404	AMC379354	BE 104	Mohave	2007014296	S18-T38N-R4W
405	AMC379355	BE 105	Mohave	2007014297	S18-T38N-R4W
406	AMC379356	BE 106	Mohave	2007014298	S18-T38N-R4W
407	AMC379357	BE 107	Mohave	2007014299	S18-T38N-R4W
408	AMC379358	BE 108	Mohave	2007014300	S18-T38N-R4W
409	AMC379359	BE 109	Mohave	2007014301	S17-T38N-R4W S18-T38N-R4W
410	AMC379360	BE 110	Mohave	2007014302	S17-T38N-R4W S18-T38N-R4W
379364 411	AMC379368	DT 26	Mohave	2007015910	S7-T37N-R3W
✓ 412	AMC379370	DT 28	Mohave	2007015912	S7-T37N-R3W
413	AMC379375	JUX 1	Mohave	2007015917	S10-T36N-R6W
✓ 414	AMC379376	JUX 2	Mohave	2007015918	S10-T36N-R6W
415	AMC379377	JUX 3	Mohave	2007015919	S10-T36N-R6W
416	AMC379378	JUX 4	Mohave	2007015920	S10-T36N-R6W

2010 MAINTENANCE FEE PAYMENT
 Claimant Name: PATRICK HILLARD

BLM
 Date
 Stamp

2009 AUG 31 A 8:17

RECEIVED
 BLM AZ STATE OFFICE

PATRICK HILLARD

Count	AMC Number	Claim Name	County	Co Record	Sec-Twp-Rng
417	AMC379379	JUX 5	Mohave	2007015921	S10-T36N-R6W
418	AMC379380	JUX 6	Mohave	2007015922	S10-T36N-R6W
419	AMC379381	JUX 7	Mohave	2007015923	S10-T36N-R6W S15-T36N-R6W
420	AMC379385	LR 1	Mohave	2007015873	S31-T36N-R5W
421	AMC379386	LR 2	Mohave	2007015874	S31-T36N-R5W S30-T36N-R5W
422	AMC379387	LR 3	Mohave	2007015875	S31-T36N-R5W
423	AMC379388	LR 4	Mohave	2007015876	S31-T36N-R5W S30-T36N-R5W
424	AMC379389	LR 5	Mohave	2007015877	S31-T36N-R5W
425	AMC379390	LR 6	Mohave	2007015878	S31-T36N-R5W S30-T36N-R5W
426	AMC379391	LR 7	Mohave	2007015879	S31-T36N-R5W
427	AMC379392	LR 8	Mohave	2007015880	S31-T36N-R5W S30-T36N-R5W
428	AMC379395	LR 19	Mohave	2007015883	S31-T36N-R5W
429	AMC379396	LR 20	Mohave	2007015884	S31-T36N-R5W
430	AMC379397	LR 21	Mohave	2007015885	S31-T36N-R5W
431	AMC379398	LR 22	Mohave	2007015886	S30-T36N-R5W
432	AMC379399	LR 23	Mohave	2007015887	S30-T36N-R5W
433	AMC379400	LR 24	Mohave	2007015888	S30-T36N-R5W
434	AMC379401	LR 25	Mohave	2007015889	S30-T36N-R5W
435	AMC379402	LR 26	Mohave	2007015890	S30-T36N-R5W
436	AMC379403	LR 27	Mohave	2007015891	S30-T36N-R5W
437	AMC379404	LR 28	Mohave	2007015892	S30-T36N-R5W
438	AMC379405	LR 29	Mohave	2007015893	S30-T36N-R5W
439	AMC379406	LR 30	Mohave	2007015894	S30-T36N-R5W
440	AMC379407	LR 31	Mohave	2007015895	S25-T36N-R6W
441	AMC379408	LR 32	Mohave	2007015896	S25-T36N-R6W
442	AMC379409	LR 33	Mohave	2007015897	S25-T36N-R6W
443	AMC379410	LR 34	Mohave	2007015898	S25-T36N-R6W S24-T36N-R6W
444	AMC379411	LR 35	Mohave	2007015899	S30-T36N-R5W
445	AMC379412	LR 36	Mohave	2007015900	S30-T36N-R5W S19-T36N-R5W
446	AMC379413	LR 37	Mohave	2007015901	S30-T36N-R5W
447	AMC379414	LR 38	Mohave	2007015902	S30-T36N-R5W S19-T36N-R5W
448	AMC379415	LR 39	Mohave	2007015903	S31-T36N-R6W S6-T35N-R5W

2010 MAINTENANCE FEE PAYMENT
 Claimant Name: PATRICK HILLARD

BLM
 Date
 Stamp

RECEIVED
 BLM AZ STATE OFFICE
 2009 AUG 31 A 8:11
 PHOENIX, ARIZONA

Count	AMC Number	Claim Name	County	Co Record	Sec-Twp-Rng
-------	------------	------------	--------	-----------	-------------

449	AMC379416	LR 40	Mohave	2007015904	S31-T36N-R5W S6-T35N-R5W
450	AMC379417	LR 41	Mohave	2007015905	S31-T36N-R5W S6-T35N-R5W
451	AMC379418	RLF 6	Mohave	2007015871	S31-T35N-R5W
452	AMC379419	RLF 7	Mohave	2007015872	S31-T35N-R5W
453	AMC379420	CD 19	Mohave	2007015274	S9-T38N-R4W
454	AMC379421	CD 20	Mohave	2007015275	S9-T38N-R4W
455	AMC379422	CD 21	Mohave	2007015276	S9-T38N-R4W
456	AMC379423	CD 22	Mohave	2007015277	S9-T38N-R4W
457	AMC379424	CD 23	Mohave	2007015278	S9-T38N-R4W
458	AMC379425	CD 24	Mohave	2007015279	S9-T38N-R4W
459	AMC379426	CD 26	Mohave	2007015291	S9-T38N-R4W
460	AMC379427	CD 28	Mohave	2007015292	S9-T38N-R4W
461	AMC379428	CD 30	Mohave	2007015293	S9-T38N-R4W S10-T38N-R4W
462	AMC379431	CE 25	Mohave	2007015296	S4-T38N-R4W S9-T38N-R4W
463	AMC379432	CE 27	Mohave	2007015297	S4-T38N-R4W S9-T38N-R4W
464	AMC379433	CE 29	Mohave	2007015298	S4-T38N-R4W S9-T38N-R4W S3-T38N-R4W S10-T38N-R4W
465	AMC379434	CE 31	Mohave	2007015299	S3-T38N-R4W
466	AMC379435	CE 32	Mohave	2007015300	S3-T38N-R4W S10-T38N-R4W
467	AMC379436	CE 33	Mohave	2007015301	S3-T38N-R4W
468	AMC379437	CE 34	Mohave	2007015302	S3-T38N-R4W S10-T38N-R4W
469	AMC379438	CE 35	Mohave	2007015303	S3-T38N-R4W
470	AMC379439	CE 36	Mohave	2007015304	S3-T38N-R4W S10-T38N-R4W
471	AMC379443	CI 28	Mohave	2007015260	S28-T39N-R4W
472	AMC379445	CI 30	Mohave	2007015262	S28-T39N-R4W
473	AMC379470	DA 31	Coconino	3425957	S6-T38N-R2W
474	AMC379471	DA 33	Coconino	3425958	S6-T38N-R2W S5-T38N-R2W
475	AMC379472	DA 35	Coconino	3425959	S5-T38N-R2W
476	AMC379473	DA 37	Coconino	3425960	S5-T38N-R2W
477	AMC379474	DA 38	Coconino	3425961	S5-T38N-R2W S32-T39N-R2W
478	AMC379480	DA 48	Coconino	3425967	S5-T38N-R2W S32-T39N-R2W
479	AMC379481	DA 50	Coconino	3425968	S5-T38N-R2W S32-T39N-R2W

2010 MAINTENANCE FEE PAYMENT
 Claimant Name: PATRICK HILLARD

RECEIVED
 BLM AZ STATE OFFICE
 2009 AUG 31 A 8:18
 PHOENIX, ARIZONA
 BLM
 Date
 Stamp

Count	AMC Number	Claim Name	County	Co Record	Sec-Twp-Rng
-------	------------	------------	--------	-----------	-------------

✓ 480	AMC379483	DA 52	Coconino	3425970	S5-T38N-R2W S4-T38N-R2W S33-T39N-R2W S32-T39N-R2W
399562 ✓ 481	AMC379569	BRC 7	Mohave	2007017232	S20-T39N-R3W
✓ 482	AMC379571	BRC 9	Mohave	2007017234	S20-T39N-R3W
✓ 483	AMC379573	BRC 11	Mohave	2007017236	S20-T39N-R3W
✓ 484	AMC379577	CEN 3	Mohave	2007017219	S8-T38N-R3W
✓ 485	AMC379578	CEN 4	Mohave	2007017220	S6-T38N-R3W
✓ 486	AMC379579	CEN 5	Mohave	2007017221	S6-T38N-R3W
✓ 487	AMC379580	CEN 6	Mohave	2007017222	S6-T38N-R3W
✓ 488	AMC379581	CEN 7	Mohave	2007017223	S7-T38N-R3W S6-T38N-R3W
✓ 489	AMC379582	CEN 8	Mohave	2007017224	S7-T38N-R3W
✓ 490	AMC379583	CEN 9	Mohave	2007017225	S7-T38N-R3W
✓ 491	AMC379589	CF 20	Mohave	2007017208	S4-T38N-R4W
✓ 492	AMC379591	CF 22	Mohave	2007017210	S4-T38N-R4W
✓ 493	AMC379601	CG 45	Mohave	2007017194	S34-T39N-R4W
✓ 494	AMC379603	CG 47	Mohave	2007017196	S34-T39N-R4W
✓ 495	AMC379607	LCF 1	Mohave	2007017200	S20-T35N-R5W
✓ 496	AMC379608	LCF 2	Mohave	2007017201	S20-T35N-R5W
✓ 497	AMC379609	LCF 3	Mohave	2007017202	S20-T35N-R5W
✓ 498	AMC379610	OLY 9	Mohave	2007017175	S7-T35N-R4W
✓ 499	AMC379611	OLY 10	Mohave	2007017176	S7-T35N-R4W
✓ 500	AMC379612	OLY 11	Mohave	2007017177	S7-T35N-R4W
✓ 501	AMC379613	PB 17	Mohave	2007017178	S6-T35N-R4W S7-T35N-R4W
✓ 502	AMC379614	PB 18	Mohave	2007017179	S7-T35N-R4W
✓ 503	AMC379615	PB 19	Mohave	2007017180	S7-T35N-R4W
✓ 504	AMC379616	RCA 1	Mohave	2007017213	S21-T36N-R5W
✓ 505	AMC379617	RCA 2	Mohave	2007017214	S21-T36N-R5W
✓ 506	AMC379618	RCA 3	Mohave	2007017215	S16-T36N-R5W
✓ 507	AMC379619	RCA 4	Mohave	2007017216	S16-T36N-R5W
✓ 508	AMC379620	RY 3	Mohave	2007017211	S25-T36N-R5W
✓ 509	AMC379622	SS 7	Mohave	2007017181	S6-T35N-R4W S1-T35N-R5W
✓ 510	AMC379623	SS 8	Mohave	2007017182	S6-T35N-R4W

2010 MAINTENANCE FEE PAYMENT
 Claimant Name: PATRICK HILLARD

BLM
 Date
 Stamp

RECEIVED
 BLM AZ STATE OFFICE
 2009 AUG 31 A 8:18
 PHOENIX, ARIZONA

Count	AMC Number	Claim Name	County	Co Record	Sec-Twp-Rng
-------	------------	------------	--------	-----------	-------------

511	AMC379624	SS 9	Mohave	2007017183	S6-T35N-R4W
512	AMC379625	SS 10	Mohave	2007017184	S6-T35N-R4W
513	AMC379681	BRC 13	Mohave	2007018457	S20-T39N-R3W
514	AMC379682	BRC 14	Mohave	2007018458	S20-T39N-R3W
515	AMC379683	BRC 15	Mohave	2007018459	S29-T39N-R3W
516	AMC379684	BRC 16	Mohave	2007018460	S29-T39N-R3W
517	AMC379685	BRC 17	Mohave	2007018461	S29-T39N-R3W
518	AMC379686	BRC 18	Mohave	2007018462	S29-T39N-R3W
519	AMC379687	BRC 19	Mohave	2007018463	S29-T39N-R3W
520	AMC379688	BRC 20	Mohave	2007018464	S30-T39N-R3W
521	AMC379705	CL 75	Mohave	2007018452	S13-T39N-R4W S24-T39N-R4W
522	AMC379706	CL 76	Mohave	2007018453	S13-T39N-R4W
523	AMC379710	QWP 1	Mohave	2007018465	S20-T36N-R4W
524	AMC379711	QWP 2	Mohave	2007018466	S20-T36N-R4W
525	AMC379712	QWP 3	Mohave	2007018467	S20-T36N-R4W
526	AMC379713	QWP 4	Mohave	2007018468	S20-T36N-R4W
527	AMC379714	QWP 5	Mohave	2007018469	S20-T36N-R4W
528	AMC379715	TWO 11	Mohave	2007018430	S14-T37N-R6W
529	AMC379716	TWO 12	Mohave	2007018431	S14-T37N-R6W
530	AMC379717	TWO 13	Mohave	2007018432	S14-T37N-R6W
531	AMC379718	TWO 14	Mohave	2007018433	S14-T37N-R6W
532	AMC379912	BG 91	Mohave	2007019724	S12-T38N-R5W
533	AMC379913	BG 92	Mohave	2007019725	S12-T38N-R5W
534	AMC379914	BG 93	Mohave	2007019726	S7-T38N-R4W
535	AMC379915	BG 94	Mohave	2007019727	S7-T38N-R4W
536	AMC379916	BG 95	Mohave	2007019728	S7-T38N-R4W
537	AMC379917	BG 96	Mohave	2007019729	S7-T38N-R4W
538	AMC379918	BG 97	Mohave	2007019730	S7-T38N-R4W
539	AMC379919	BG 98	Mohave	2007019731	S7-T38N-R4W
540	AMC379920	BG 99	Mohave	2007019732	S7-T38N-R4W
541	AMC379921	BG 101	Mohave	2007019733	S7-T38N-R4W
542	AMC379922	BG 103	Mohave	2007019734	S7-T38N-R4W

closed

L379907

2010 MAINTENANCE FEE PAYMENT
 Claimant Name: PATRICK HILLARD

BLM
 Date
 Stamp

RECEIVED
 BLM AZ STATE OFFICE
 PHOENIX, ARIZONA
 2009 AUG 31 A 8:11

Count	AMC Number	Claim Name	County	Co Record	Sec-Twp-Rfg
-------	------------	------------	--------	-----------	-------------

✓ 543	AMC379923	BG 105	Mohave	2007019735	S7-T38N-R4W
✓ 544	AMC379925	CP 5	Mohave	2007019737	S22-T36N-R4W
✓ 545	AMC379926	CP 6	Mohave	2007019738	S22-T36N-R4W
✓ 546	AMC379927	CP 7	Mohave	2007019739	S22-T36N-R4W
✓ 547	AMC379929	CP 9	Mohave	2007019741	S22-T36N-R4W
✓ 548	AMC379930	CP 10	Mohave	2007019742	S22-T36N-R4W
✓ 549	AMC379931	CP 11	Mohave	2007019743	S22-T36N-R4W
✓ 550	AMC379932	CP 12	Mohave	2007019744	S22-T36N-R4W
✓ 551	AMC379934	CP 14	Mohave	2007019746	S22-T36N-R4W
✓ 552	AMC379935	CP 15	Mohave	2007019747	S22-T36N-R4W
✓ 553	AMC379936	CP 16	Mohave	2007019748	S22-T36N-R4W
✓ 554	AMC379937	CP 17	Mohave	2007019749	S22-T36N-R4W
✓ 555	AMC379938	CP 18	Mohave	2007019750	S23-T36N-R4W S22-T36N-R4W
✓ 556	AMC379939	ER 3	Mohave	2007019717	S16-T36N-R4W
✓ 557	AMC379940	ER 4	Mohave	2007019718	S16-T36N-R4W
✓ 558	AMC379944	RDG 3	Mohave	2007019714	S9-T36N-R4W
✓ 559	AMC379945	RDG 4	Mohave	2007019715	S9-T36N-R4W
✓ 560	AMC379946	RDG 5	Mohave	2007019716	S16-T36N-R4W
✓ 561	AMC379947	RITZ 1	Coconino	3427846	S14-T39N-R3W
✓ 562	AMC379948	RITZ 2	Coconino	3427847	S14-T39N-R3W
✓ 563	AMC379949	RITZ 3	Coconino	3427848	S14-T39N-R3W
✓ 564	AMC379950	RITZ 4	Coconino	3427849	S11-T39N-R3W
✓ 565	AMC379951	RITZ 5	Coconino	3427850	S11-T39N-R3W
✓ 566	AMC379952	RITZ 6	Coconino	3427851	S14-T39N-R3W
✓ 567	AMC379955	RITZ 9	Coconino	3427854	S11-T39N-R3W
✓ 568	AMC379956	RITZ 10	Coconino	3427855	S11-T39N-R3W
✓ 569	AMC380426	FAO 82	Mohave	2007022914	S21-T38N-R6W
✓ 570	AMC380427	FAO 84	Mohave	2007022915	S21-T38N-R6W
✓ 571	AMC380428	FA 77	Mohave	2007022916	S22-T38N-R6W S21-T38N-R6W
✓ 572	AMC380429	FA 79	Mohave	2007022917	S22-T38N-R6W S21-T38N-R6W
✓ 573	AMC380430	FA 81	Mohave	2007022918	S22-T38N-R6W S21-T38N-R6W
✓ 574	AMC380431	FA 83	Mohave	2007022919	S22-T38N-R6W S21-T38N-R6W

2010 MAINTENANCE FEE PAYMENT
 Claimant Name: PATRICK HILLARD

BLM
 Date
 Stamp

RECEIVED
 BLM AZ STATE OFFICE
 2009 AUG 31 A 8:18
 PHOENIX, ARIZONA

Count	AMC Number	Claim Name	County	Co Record	Sec-Twp-Rng
-------	------------	------------	--------	-----------	-------------

✓ 575	AMC380433	FA 85	Mohave	2007022921	S22-T38N-R6W S21-T38N-R6W
✓ 576	AMC380434	FA 86	Mohave	2007022922	S22-T38N-R6W
✓ 577	AMC380436	FA 88	Mohave	2007022924	S22-T38N-R6W
✓ 578	AMC380438	FA 90	Mohave	2007022926	S15-T38N-R6W S22-T38N-R6W
579	AMC380441	FB 87	Mohave	2007022929	S22-T38N-R6W
580	AMC380442	FB 88	Mohave	2007022930	S22-T38N-R6W
✓ 581	AMC380443	FB 89	Mohave	2007022931	S22-T38N-R6W S15-T38N-R6W
✓ 582	AMC380444	FB 90	Mohave	2007022932	S22-T38N-R6W S15-T38N-R6W
583	AMC380445	FE 71	Mohave	2007022933	S24-T38N-R6W
584	AMC380446	FE 73	Mohave	2007022934	S24-T38N-R6W
585	AMC380449	FE 89	Mohave	2007022937	S13-T38N-R6W S24-T38N-R6W
✓ 586	AMC380450	FE 90	Mohave	2007022938	S13-T38N-R6W S24-T38N-R6W
587	AMC380451	FE 91	Mohave	2007022939	S13-T38N-R6W
588	AMC380452	FE 92	Mohave	2007022940	S13-T38N-R6W
589	AMC380455	FF 76	Mohave	2007022943	S24-T38N-R6W S19-T38N-R6W
✓ 590	AMC380456	FF 78	Mohave	2007022944	S24-T38N-R6W S19-T38N-R6W
591	AMC380457	FF 80	Mohave	2007022945	S24-T38N-R6W S19-T38N-R6W
592	AMC380458	FF 82	Mohave	2007022946	S24-T38N-R6W S19-T38N-R6W
✓ 593	AMC380461	FG 77	Mohave	2007022949	S19-T38N-R5W
594	AMC380462	FG 79	Mohave	2007022950	S19-T38N-R5W
595	AMC380463	FG 81	Mohave	2007022951	S19-T38N-R5W
596	AMC380464	FG 83	Mohave	2007022952	S19-T38N-R5W
✓ 597	AMC380466	FA 40	Mohave	2007022954	S34-T38N-R6W
598	AMC380467	FA 42	Mohave	2007022955	S34-T38N-R6W
599	AMC380468	FA 44	Mohave	2007022956	S34-T38N-R6W
✓ 600	AMC380476	FA 60	Mohave	2007022964	S27-T38N-R6W
601	AMC380477	FA 62	Mohave	2007022965	S27-T38N-R6W
✓ 602	AMC380479	FB 39	Mohave	2007022967	S34-T38N-R6W
603	AMC380480	FB 41	Mohave	2007022968	S34-T38N-R6W
604	AMC380481	FB 43	Mohave	2007022969	S34-T38N-R6W
✓ 605	AMC380489	FB 59	Mohave	2007022977	S27-T38N-R6W
606	AMC380490	FB 61	Mohave	2007022978	S27-T38N-R6W

2010 MAINTENANCE FEE PAYMENT
 Claimant Name: PATRICK HILLARD

RECEIVED
 BLM AZ STAFF OFFICE
 2009 AUG 31 A
 PATRICK HILLARD
 BLM
 Date
 Stamp

Count	AMC Number	Claim Name	County	Co Record	Sec-Twp-Rng
✓ 607	AMC380506	FC 86	Mohave	2007022994	S23-T38N-R6W
✓ 608	AMC380508	FC 88	Mohave	2007022996	S23-T38N-R6W
✓ 609	AMC380511	FD 61	Mohave	2007022999	S26-T38N-R6W
✓ 610	AMC380512	FD 62	Mohave	2007023000	S26-T38N-R6W S25-T38N-R6W
✓ 611	AMC380513	FD 63	Mohave	2007023001	S26-T38N-R6W
✓ 612	AMC380514	FD 64	Mohave	2007023002	S26-T38N-R6W S25-T38N-R6W
✓ 613	AMC380515	FD 65	Mohave	2007023003	S26-T38N-R6W
✓ 614	AMC380516	FD 66	Mohave	2007023004	S26-T38N-R6W S25-T38N-R6W
✓ 615	AMC380521	FD 71	Mohave	2007023009	S23-T38N-R6W S26-T38N-R6W
✓ 616	AMC380522	FD 72	Mohave	2007023010	S23-T38N-R6W S25-T38N-R6W S26-T38N-R6W S24-T38N-R6W
✓ 617	AMC380523	FD 73	Mohave	2007023011	S23-T38N-R6W
✓ 618	AMC380524	FD 74	Mohave	2007023012	S23-T38N-R6W S24-T38N-R6W
✓ 619	AMC380525	FD 75	Mohave	2007023013	S23-T38N-R6W
✓ 620	AMC380526	FD 76	Mohave	2007023014	S23-T38N-R6W S24-T38N-R6W
✓ 621	AMC380527	FD 77	Mohave	2007023015	S23-T38N-R6W
✓ 622	AMC380528	FD 78	Mohave	2007023016	S23-T38N-R6W S24-T38N-R6W
✓ 623	AMC380529	FD 79	Mohave	2007023017	S23-T38N-R6W
✓ 624	AMC380530	FD 80	Mohave	2007023018	S23-T38N-R6W S24-T38N-R6W
✓ 625	AMC380531	FD 81	Mohave	2007023019	S23-T38N-R6W
✓ 626	AMC380532	FD 82	Mohave	2007023020	S23-T38N-R6W S24-T38N-R6W
✓ 627	AMC380533	FD 83	Mohave	2007023021	S23-T38N-R6W
✓ 628	AMC380534	FD 84	Mohave	2007023022	S23-T38N-R6W
✓ 629	AMC380535	FD 85	Mohave	2007023023	S23-T38N-R6W
✓ 630	AMC380537	FD 87	Mohave	2007023025	S23-T38N-R6W
✓ 631	AMC380543	GG 43	Mohave	2007023031	S22-T38N-R4W S27-T38N-R4W
✓ 632	AMC380544	GG 44	Mohave	2007023032	S22-T38N-R4W
✓ 633	AMC380545	GG 45	Mohave	2007023033	S22-T38N-R4W S27-T38N-R4W
✓ 634	AMC380547	GG 47	Mohave	2007023035	S23-T38N-R4W S22-T38N-R4W S27-T38N-R4W S26-T38N-R4W
✓ 635	AMC380548	GG 48	Mohave	2007023036	S23-T38N-R4W S22-T38N-R4W
✓ 636	AMC380549	GG 49	Mohave	2007023037	S23-T38N-R4W S26-T38N-R4W
✓ 637	AMC380550	GG 50	Mohave	2007023038	S23-T38N-R4W

2010 MAINTENANCE FEE PAYMENT
 Claimant Name: PATRICK HILLARD

BLM
 Date
 Stamp

RECEIVED
 BLM AZ STATE OFFICE
 2009 AUG 31 A 8:18
 MOHAVE, ARIZONA

Count	AMC Number	Claim Name	County	Co Record	Sec-Twp-Rng
✓ 638	AMC380551	GG 51	Mohave	2007023039	S23-T38N-R4W S26-T38N-R4W
639	AMC380552	GG 52	Mohave	2007023040	S23-T38N-R4W
640	AMC380553	GG 53	Mohave	2007023041	S23-T38N-R4W S26-T38N-R4W
✓ 641	AMC380555	GE 26	Mohave	2007023043	S28-T38N-R4W
642	AMC380556	GE 28	Mohave	2007023044	S28-T38N-R4W
643	AMC380557	GE 30	Mohave	2007023045	S27-T38N-R4W S28-T38N-R4W
644	AMC380560	GF 27	Mohave	2007023048	S28-T38N-R4W
✓ 645	AMC380561	GF 28	Mohave	2007023049	S27-T38N-R4W S28-T38N-R4W
646	AMC380562	GF 29	Mohave	2007023050	S27-T38N-R4W
647	AMC380563	GF 30	Mohave	2007023051	S28-T38N-R4W S27-T38N-R4W
✓ 648	AMC380565	GF 32	Mohave	2007023053	S27-T38N-R4W
649	AMC380568	GG 27	Mohave	2007023056	S21-T38N-R4W S28-T38N-R4W
650	AMC380569	GG 28	Mohave	2007023057	S21-T38N-R4W
✓ 651	AMC380570	GG 29	Mohave	2007023058	S21-T38N-R4W S28-T38N-R4W S27-T38N-R4W S22-T38N-R4W
652	AMC380571	GG 30	Mohave	2007023059	S21-T38N-R4W S22-T38N-R4W
653	AMC380572	GG 31	Mohave	2007023060	S22-T38N-R4W S27-T38N-R4W
654	AMC380573	GG 32	Mohave	2007023061	S22-T38N-R4W
655	AMC380587	FH 21	Mohave	2007023075	S5-T37N-R5W S6-T37N-R5W
✓ 656	AMC380588	FH 22	Mohave	2007023076	S5-T37N-R5W
657	AMC380589	FH 23	Mohave	2007023077	S5-T37N-R5W S6-T37N-R5W
658	AMC380590	FH 24	Mohave	2007023078	S5-T37N-R5W
659	AMC380591	FH 26	Mohave	2007023079	S5-T37N-R5W
660	AMC380635	FK 17	Mohave	2007023123	S9-T37N-R5W
✓ 661	AMC380636	FK 18	Mohave	2007023124	S9-T37N-R5W S10-T37N-R5W
662	AMC380637	FK 19	Mohave	2007023125	S4-T37N-R5W
663	AMC380638	FK 20	Mohave	2007023126	S4-T37N-R5W S3-T37N-R5W
✓ 664	AMC380653	GG 7	Mohave	2007023141	S20-T38N-R4W S29-T38N-R4W
665	AMC380654	GG 8	Mohave	2007023142	S20-T38N-R4W
✓ 666	AMC380656	GG 10	Mohave	2007023144	S20-T38N-R4W
667	AMC380657	GG 11	Mohave	2007023145	S20-T38N-R4W S29-T38N-R4W S21-T38N-R4W S28-T38N-R4W
668	AMC380658	GG 12	Mohave	2007023146	S20-T38N-R4W S21-T38N-R4W

2010 MAINTENANCE FEE PAYMENT
 Claimant Name: PATRICK HILLARD

BLM
 Date
 Stamp

RECEIVED
 BLM ARIZONA STATE OFFICE
 2009 AUG 31 A 8:18
 PHOENIX, ARIZONA

Count	AMC Number	Claim Name	County	Co Record	Sec-Twp-Rng	
✓	669	AMC380659	GG 13	Mohave	2007023147	S21-T38N-R4W S28-T38N-R4W
	670	AMC380660	GG 14	Mohave	2007023148	S21-T38N-R4W
✓	671	AMC380740	AI 23	Mohave	2007023943	S33-T36N-R5W
✓	672	AMC380742	BE 8	Mohave	2007023991	S17-T38N-R5W
✓	673	AMC380743	BE 10	Mohave	2007023992	S17-T38N-R5W
✓	674	AMC380749	BE 48	Mohave	2007023862	S15-T38N-R5W
✓	675	AMC380750	BE 50	Mohave	2007023863	S15-T38N-R5W
✓	676	AMC380752	BF 7	Mohave	2007023995	S17-T38N-R5W
✓	677	AMC380754	BF 9	Mohave	2007023997	S17-T38N-R5W
✓	678	AMC380764	BF 47	Mohave	2007023865	S15-T38N-R5W
✓	679	AMC380765	BF 49	Mohave	2007023866	S15-T38N-R5W
✓	680	AMC380767	BG 9	Mohave	2007024003	S8-T38N-R5W
✓	681	AMC380769	BG 11	Mohave	2007024005	S8-T38N-R5W
✓	682	AMC380783	BH 31	Mohave	2007023923	S9-T38N-R5W
✓	683	AMC380785	BH 33	Mohave	2007023925	S9-T38N-R5W
✓	684	AMC380811	EA 8	Mohave	2007024009	S11-T36N-R6W
✓	685	AMC380812	EA 10	Mohave	2007024010	S11-T36N-R6W
✓	686	AMC380813	EA 12	Mohave	2007024011	S11-T36N-R6W
✓	687	AMC380816	EA 33	Mohave	2007024033	S35-T37N-R6W S2-T36N-R6W
✓	688	AMC380817	EA 34	Mohave	2007024034	S35-T37N-R6W S2-T36N-R6W
✓	689	AMC380818	EA 35	Mohave	2007024035	S35-T37N-R6W
✓	690	AMC380819	EA 36	Mohave	2007024036	S35-T37N-R6W
✓	691	AMC380820	EA 37	Mohave	2007024037	S35-T37N-R6W
✓	692	AMC380821	EA 38	Mohave	2007024038	S35-T37N-R6W
✓	693	AMC380822	EA 40	Mohave	2007024039	S35-T37N-R6W
✓	694	AMC380823	EA 42	Mohave	2007024040	S35-T37N-R6W
✓	695	AMC380826	EB 7	Mohave	2007024012	S11-T36N-R6W
✓	696	AMC380827	EB 9	Mohave	2007024013	S11-T36N-R6W
✓	697	AMC380828	EB 11	Mohave	2007024014	S11-T36N-R6W
✓	698	AMC380829	EB 15	Mohave	2007024015	S2-T36N-R6W S11-T36N-R6W
✓	699	AMC380830	EB 16	Mohave	2007024016	S11-T36N-R6W S12-T36N-R6W S2-T36N-R6W S1-T36N-R6W
✓	700	AMC380832	EB 18	Mohave	2007024018	S2-T36N-R6W S1-T36N-R6W

2010 MAINTENANCE FEE PAYMENT
 Claimant Name: PATRICK HILLARD

BLM
 Date
 Stamp

RECEIVED
 BLM AZ STATE OFFICE
 2009 AUG 31 A 8:11
 PHOENIX, ARIZONA

Count	AMC Number	Claim Name	County	Co Record	Sec-Twp-Rng
-------	------------	------------	--------	-----------	-------------

✓ 701	AMC380834	EB 20	Mohave	2007024020	S2-T36N-R6W S1-T36N-R6W
✓ 702	AMC380836	EB 22	Mohave	2007024022	S2-T36N-R6W S1-T36N-R6W
703	AMC380837	EB 37	Mohave	2007024042	S36-T37N-R6W S35-T37N-R6W
704	AMC380838	EB 39	Mohave	2007024043	S36-T37N-R6W S35-T37N-R6W
705	AMC380840	EB 41	Mohave	2007024045	S36-T37N-R6W S35-T37N-R6W
706	AMC380841	EB 43	Mohave	2007024046	S35-T37N-R6W S36-T37N-R6W
707	AMC380848	ED 8	Mohave	2007024048	S7-T36N-R5W
708	AMC380849	ED 10	Mohave	2007024049	S7-T36N-R5W
709	AMC380856	ED 42	Mohave	2007023869	S31-T37N-R5W
710	AMC380857	ED 43	Mohave	2007023870	S31-T37N-R5W
711	AMC380858	ED 44	Mohave	2007023871	S31-T37N-R5W
712	AMC380859	ED 45	Mohave	2007023872	S31-T37N-R5W
713	AMC380860	ED 46	Mohave	2007023873	S31-T37N-R5W
714	AMC380861	EE 5	Mohave	2007024051	S7-T36N-R5W
715	AMC380862	EE 7	Mohave	2007024052	S7-T36N-R5W
716	AMC380863	EE 9	Mohave	2007024053	S7-T36N-R5W
717	AMC380867	EG 7	Mohave	2007023888	S8-T36N-R5W
718	AMC380868	EG 8	Mohave	2007023889	S8-T36N-R5W S9-T36N-R5W
719	AMC380869	EG 9	Mohave	2007023890	S8-T36N-R5W
720	AMC380870	EG 10	Mohave	2007023891	S8-T36N-R5W S9-T36N-R5W
721	AMC380871	EG 11	Mohave	2007023892	S8-T36N-R5W
722	AMC380872	EG 12	Mohave	2007023893	S8-T36N-R5W S9-T36N-R5W
723	AMC380874	EG 14	Mohave	2007023895	S8-T36N-R5W S9-T36N-R5W
724	AMC380875	EG 16	Mohave	2007023896	S9-T36N-R5W S8-T36N-R5W S5-T36N-R5W S4-T36N-R5W
725	AMC380876	EH 6	Mohave	2007023897	S9-T36N-R5W
726	AMC380877	EH 8	Mohave	2007023898	S9-T36N-R5W
727	AMC380878	EH 10	Mohave	2007023899	S9-T36N-R5W
728	AMC380879	EH 11	Mohave	2007023900	S9-T36N-R5W
729	AMC380880	EH 13	Mohave	2007023901	S9-T36N-R5W
730	AMC380881	EH 15	Mohave	2007023902	S9-T36N-R5W S4-T36N-R5W
731	AMC380882	EH 25	Mohave	2007023903	S4-T36N-R5W
732	AMC380883	EH 27	Mohave	2007023904	S4-T36N-R5W

2010 MAINTENANCE FEE PAYMENT
 Claimant Name: PATRICK HILLARD

BLM
 Date
 Stamp

2009 AUG 31 A 8:18
 PATRICK HILLARD
 ARIZONA

RECEIVED
 BLM AZ STATE OFFICE

Count	AMC Number	Claim Name	County	Co Record	Sec-Twp-Rng
733	AMC380884	EH 29	Mohave	2007023905	S4-T36N-R5W
734	AMC380885	EH 47	Mohave	2007023874	S33-T37N-R5W
735	AMC380886	EH 48	Mohave	2007023875	S33-T37N-R5W
736	AMC380887	EH 49	Mohave	2007023876	S33-T37N-R5W S28-T37N-R5W
737	AMC380888	EH 50	Mohave	2007023877	S33-T37N-R5W S28-T37N-R5W
738	AMC380889	EH 51	Mohave	2007023878	S28-T37N-R5W
739	AMC380890	EH 52	Mohave	2007023879	S28-T37N-R5W
740	AMC380891	EI 5	Mohave	2007023906	S9-T36N-R5W
741	AMC380892	EI 7	Mohave	2007023907	S9-T36N-R5W
742	AMC380893	EI 9	Mohave	2007023908	S9-T36N-R5W
743	AMC380901	EK 2	Mohave	2007023880	S11-T36N-R5W
744	AMC380902	EK 4	Mohave	2007023881	S11-T36N-R5W
745	AMC380903	EK 6	Mohave	2007023882	S11-T36N-R5W
746	AMC380905	EK 28	Mohave	2007023984	S2-T36N-R5W
747	AMC380906	EK 30	Mohave	2007023985	S2-T36N-R5W
748	AMC380907	EK 32	Mohave	2007023986	S2-T36N-R5W
749	AMC380909	EK 39	Mohave	2007023975	S35-T37N-R5W S34-T37N-R5W
750	AMC380911	EK 41	Mohave	2007023977	S35-T37N-R5W S34-T37N-R5W
751	AMC380914	EL 1	Mohave	2007023883	S11-T36N-R5W
752	AMC380915	EL 3	Mohave	2007023884	S11-T36N-R5W
753	AMC380916	EL 5	Mohave	2007023885	S11-T36N-R5W
754	AMC380918	EL 27	Mohave	2007023988	S2-T36N-R5W
755	AMC380919	EL 29	Mohave	2007023989	S2-T36N-R5W
756	AMC380920	EL 31	Mohave	2007023990	S2-T36N-R5W
757	AMC380931	FE 5	Mohave	2007024070	S12-T37N-R6W
758	AMC380932	FE 7	Mohave	2007024071	S12-T37N-R6W
759	AMC380933	FE 9	Mohave	2007024072	S12-T37N-R6W
760	AMC380949	FM 45	Mohave	2007023948	S34-T38N-R5W
761	AMC380951	FM 47	Mohave	2007023950	S34-T38N-R5W
762	AMC380952	FM 48	Mohave	2007023951	S35-T38N-R5W
763	AMC380953	FM 49	Mohave	2007023952	S34-T38N-R5W
764	AMC380954	FM 50	Mohave	2007023953	S35-T38N-R5W

2010 MAINTENANCE FEE PAYMENT
 Claimant Name: PATRICK HILLARD

BLM
 Date
 Stamp

RECEIVED
 BLM AZ STATE OFFICE
 2009 AUG 31 A 8:18
 PHOENIX, ARIZONA

Count	AMC Number	Claim Name	County	Co Record	Sec-Twp-Rng	
✓	765	AMC380958	FN 47	Mohave	2007023957	S35-T38N-R5W
	766	AMC380959	FN 49	Mohave	2007023958	S35-T38N-R5W
	767	AMC380963	POI 6	Coconino	3429400	S11-T38N-R3W S10-T38N-R3W
	768	AMC380964	POI 7	Coconino	3429401	S11-T38N-R3W
	769	AMC380965	POI 8	Coconino	3429402	S11-T38N-R3W
	770	AMC380966	POI 9	Coconino	3429403	S11-T38N-R3W
✓	771	AMC380967	POI 10	Coconino	3429404	S11-T38N-R3W
	772	AMC380968	POI 11	Coconino	3429405	S11-T38N-R3W
	773	AMC380969	POI 12	Coconino	3429406	S11-T38N-R3W
	774	AMC380970	POI 13	Coconino	3429407	S11-T38N-R3W
	775	AMC380971	POI 14	Coconino	3429408	S11-T38N-R3W
	776	AMC380974	SH 22	Mohave	2007023933	S21-T39N-R4W
✓	777	AMC380975	SH 23	Mohave	2007023934	S21-T39N-R4W S28-T39N-R4W
	778	AMC380976	STH 3	Mohave	2007024062	S20-T36N-R4W
	779	AMC380977	STH 4	Mohave	2007024063	S20-T36N-R4W
	780	AMC380978	STH 5	Mohave	2007024064	S20-T36N-R4W
	781	AMC380979	WB 1	Mohave	2007023929	S11-T36N-R4W
	782	AMC380980	WB 2	Mohave	2007023930	S11-T36N-R4W
✓	783	AMC381698	KLR 1	Coconino	3432582	S3-T38N-R3W
	784	AMC381699	KLR 2	Coconino	3432583	S3-T38N-R3W S34-T39N-R3W
	785	AMC381700	KLR 3	Coconino	3432584	S3-T38N-R3W
	786	AMC381701	KLR 4	Coconino	3432585	S3-T38N-R3W S34-T39N-R3W
✓	787	AMC381714	BD 18	Mohave	2007032401	S20-T38N-R5W
	788	AMC381715	BD 20	Mohave	2007032402	S20-T38N-R5W
	789	AMC381716	BD 22	Mohave	2007032403	S21-T38N-R5W S20-T38N-R5W
	790	AMC381717	BG 109	Mohave	2007032393	S8-T38N-R4W
✓	791	AMC381719	BG 111	Mohave	2007032395	S8-T38N-R4W
✓	792	AMC381721	BG 113	Mohave	2007032397	S8-T38N-R4W
	793	AMC381723	CA 7	Mohave	2007032404	S20-T38N-R4W
✓	794	AMC381724	CA 9	Mohave	2007032405	S20-T38N-R4W
	795	AMC381725	CA 11	Mohave	2007032406	S21-T38N-R4W
✓	796	AMC381727	CEN 10	Mohave	2007032399	S6-T38N-R3W S31-T39N-R3W

2010 MAINTENANCE FEE PAYMENT
 Claimant Name: PATRICK HILLARD

BLM
 Date
 Stamp

RECEIVED
 BLM AZ STAFF OFFICE
 2009 AUG 31 A 8:18
 MOHAVE, ARIZONA

Count	AMC Number	Claim Name	County	Co Record	Sec-Twp-Rng	
✓	797	AMC381741	FD 39	Mohave	2007032419	S35-T38N-R6W
✓	798	AMC381743	FD 41	Mohave	2007032421	S35-T38N-R6W
	799	AMC381745	FD 43	Mohave	2007032423	S35-T38N-R6W
	800	AMC381746	FD 44	Mohave	2007032424	S35-T38N-R6W S36-T38N-R6W
	801	AMC381747	FD 45	Mohave	2007032425	S35-T38N-R6W
✓	802	AMC381748	FD 46	Mohave	2007032426	S35-T38N-R6W S36-T38N-R6W
	803	AMC381749	FD 47	Mohave	2007032427	S35-T38N-R6W
	804	AMC381750	FD 48	Mohave	2007032428	S35-T38N-R6W S36-T38N-R6W
	805	AMC381751	FD 49	Mohave	2007032429	S35-T38N-R6W
	806	AMC381752	FD 50	Mohave	2007032430	S35-T38N-R6W S36-T38N-R6W
✓	807	AMC381757	FE 33	Mohave	2007032435	S1-T37N-R6W
✓	808	AMC381759	FE 35	Mohave	2007032437	S1-T37N-R6W S36-T38N-R6W
	809	AMC381774	FT 30	Mohave	2007032390	S16-T38N-R4W
✓	810	AMC381775	FT 31	Mohave	2007032391	S16-T38N-R4W
	811	AMC381776	FT 32	Mohave	2007032392	S16-T38N-R4W
	812	AMC383152	WB 23	Mohave	2007045286	S22-T38N-R5W
✓	813	AMC383153	WB 24	Mohave	2007045287	S22-T38N-R5W S27-T38N-R5W
	814	AMC383154	WB 25	Mohave	2007045288	S22-T38N-R5W
✓	815	AMC383155	WB 26	Mohave	2007045289	S22-T38N-R5W S27-T38N-R5W

1 383111

2010 MAINTENANCE FEE PAYMENT

Claimant Name: North Exploration LLC

Address: 1295 N. Bluff St.

City: St. George

State: UT Zip: 84770

Telephone: 435-673-5678

E-mail address:

Signature: *Judy M Pratt, agent*

BLM
Date
Stamp

PIEDMONT, ARIZONA

2009 AUG 31 A 8:18

RECEIVED
BLM AZ STATE OFFICE

CLAIMS AS SHOWN IN ATTACHED LISTING

No. of claims: _____ x \$140 = _____

Check No: _____ Init. _____

Receipt No.: _____

For BLM Use Only

2010 MAINTENANCE FEE PAYMENT
 Claimant Name: North Exploration LLC

RECEIVED
 BLM AZ STATE OFFICE
 2009 AUG 31 A 8:19
 PHOENIX, ARIZONA
 BLM
 Date
 Stamp

Claim Count	BLM Number	Claim/Site Name	County	County Record	Sec - Twp - Rng
1	AMC364334	JH 3460	Mohave	2005011237	S13-T35N-R5W S18-T35N-R4W
2	AMC364335	JH 3462	Mohave	2005011238	S13-T35N-R5W S18-T35N-R4W
3	AMC364354	LIR 1	Mohave	2005013139	S2-T35N-R5W S35-T36N-R5W
4	AMC364356	LIR 3	Mohave	2005013141	S2-T35N-R5W S35-T36N-R5W
5	AMC364456	CLAY 1	Mohave	2005016377	S10-T37N-R4W
6	AMC364457	JH 3459	Mohave	2005016369	S13-T35N-R5W
7	AMC364458	JH 3461	Mohave	2005016370	S13-T35N-R5W
8	AMC364459	JH 3463	Mohave	2005016371	S12,13-T35N-R5W
9	AMC364460	JH 3464	Mohave	2005016372	S7,18-T35N-R4W S12,13-T35N-5W
10	AMC364461	JH 3465	Mohave	2005016373	S12-T35N-R5W
11	AMC364462	JH 3466	Mohave	2005016374	S7-T35N-R4W S12-T35N-R5W
12	AMC364463	JH 3467	Mohave	2005016375	S12-T35N-R5W
13	AMC364464	JH 3468	Mohave	2005016376	S7-T35N-R4W S12-T35N-R5W
14	AMC364465	SA 1	Mohave	2005016378	S26-T39N-R9W
15	AMC364466	SUNSHINE 1	Mohave	2005016379	S14-T37N-R4W
16	AMC364680	CENTURY 1	Mohave	2005024013	S5,8-T38N-R3W
17	AMC364752	LITTLE ROB 1	Mohave	2005027129	S23,24-T36N-R6W
18	AMC364753	STAR 1	Mohave	2005027128	S11-T36N-R5W
19	AMC365098	EZ 14	Mohave	2005037536	S11-T37N-R6W
20	AMC365099	EZ 16	Mohave	2005037537	S11-T37N-R6W
21	AMC365100	EZ 18	Mohave	2005037538	S11-T37N-R6W
22	AMC365101	EZ 1106	Mohave	2005037539	S12-T37N-R6W
23	AMC365102	LEDGE 1	Mohave	2005037540	S5-T38N-R3W
24	AMC365106	EZ 29	Mohave	2005040484	S11-T37N-R6W
25	AMC365107	EZ 31	Mohave	2005040485	S11-T37N-R6W
26	AMC365108	EZ 33	Mohave	2005040486	S11-T37N-R6W
27	AMC365295	CP 1	Mohave	2005045026	S20-T38N-R6W
28	AMC365296	TX 1	Mohave	2005045027	S10-T36N-R6W
29	AMC365297	UPR 1	Mohave	2005045028	S8-T37N-R7W
30	AMC365930	JH 3239	Mohave	2005055852	S14,15-T35N-R5W
31	AMC365931	JH 3241	Mohave	2005055853	S14,15-T35N-R5W

2010 MAINTENANCE FEE PAYMENT
 Claimant Name: North Exploration LLC

BLM
 Date
 Stamp

RECEIVED
 BLM AZ STATE OFFICE
 2009 AUG 31 A 8:19
 PHOENIX, ARIZONA

Claim Count	BLM Number	Claim/Site Name	County	County Record	Sec - Twp - Rng
-------------	------------	-----------------	--------	---------------	-----------------

✓	32	AMC365932	JH 3243	Mohave	2005055854	S14,15-T35N-R5W
	33	AMC365933	June 76	Mohave	2005055858	S16-T35N-R6W
L365929 ✓	34	AMC365935	UC3 1	Mohave	2005055857	S28,33-T38N-R7W
L ✓	35	AMC366076	TIMPO 1	Mohave	2005060365	S16-T36N-R5W
✓	36	AMC366275	MOAP 6	Mohave	2005066803	S34-T38N-R5W
L366274 ✓	37	AMC366277	MOAP 8	Mohave	2005066805	S34-T38N-R5W
L ✓	38	AMC366658	PAT # 1	Mohave	2005079081	S18-T36N-R6W
L366735 ✓	39	AMC366736	SM 1	Coconino	33334293	S5-T39N-R2W
L ✓	40	AMC367055	EZ 7	Mohave	2005091187	S35-T38N-R6W
	41	AMC367056	EZ 6	Mohave	2005091188	S35-T38N-R6W
	42	AMC367057	SIMPLE 1	Mohave	2005091190	S1-T37N-R6W S36-T38N-R6W
	43	AMC367058	WILD BAND 1	Mohave	2005091189	S1-T37N-R6W
L ✓	44	AMC367675	GEM 1	Mohave	2005112025	S6-T35N-R4W S31-T36N-R4W
	45	AMC367677	EZ 114	Mohave	2005112023	S10-T37N-R6W
✓	46	AMC367678	PM 1	Mohave	2005112021	S3-T37N-R6W
	47	AMC367679	PM 2	Mohave	2005112022	S2,3-T37N-R6W
	48	AMC367680	WP 1	Mohave	2005112026	S20-T36N-R4W
	49	AMC367872	EZ 113	Mohave	2005124935	S3-T37N-R6W
	50	AMC367873	MF 1	Mohave	2005124933	S35-T36N-R5W
✓	51	AMC367874	NATE 1	Mohave	2005082145	S8-T36N-R5W
367871 ✓	52	AMC367875	WILD BAND 2	Mohave	2005124936	S12-T37N-R6W
	53	AMC367876	UC 1	Mohave	2005124938	S5-T37N-R7W
✓	54	AMC368428	SOUTH POND 1	Mohave	2005132873	S26-T37N-R7W
	55	AMC368813	G 1	Coconino	3360079	S11-T38N-R3W
	56	AMC368814	ID 1	Mohave	2005141769	S13-T38N-R7W
	57	AMC368815	KANAB EAST 1	Coconino	3360078	S16,21-T38N-R3W
368846 ✓	58	AMC368847	SOUTH POND 2	Mohave	2005145729	S23,24,25,26-T37N-R7W
	59	AMC368848	UC 2	Mohave	2005145731	S5-T37N-R7W
	60	AMC368849	UC 3	Mohave	2005145732	S5-T37N-R7W
✓	61	AMC369489 OK	FT3	Mohave	2006007041	S13-T38N-R4W
	62	AMC369490	SP1	Mohave	2006007040	S25-T38N-R5W S30-T38N-R4W

2010 MAINTENANCE FEE PAYMENT
 Claimant Name: North Exploration LLC

RECEIVED
 BLM AZ STATE OFFICE
 2009 AUG 31 A 8:11
 PHOENIX, ARIZONA
 BLM
 Date
 Stamp

Claim Count	BLM Number	Claim/Site Name	County	County Record	Sec - Twp - Rng
-------------	------------	-----------------	--------	---------------	-----------------

63	AMC369673	BJ 1	Coconino	3366891	S35-T39N-R3W
64	AMC369674	BJ 2	Coconino	3366892	S26,35-T39N-R3W
65	AMC370886	APT 1	Coconino	3374295	S28-T29N-R3E
66	AMC370887	APT 2	Coconino	3374296	S28-T29N-R3E
67	AMC371449	DS 1	Mohave	2006038494	S16-T38N-R4W
68	AMC381882	AP #1	Mohave	2007032847	S13-T38N-R5W
69	AMC381885	RUN #1	Coconino	3433423	S13-T41N-R2W

2010 MAINTENANCE FEE PAYMENT
Claimant Name: **Quaterra Alaska Inc.**
Address: **1100 – 1199 West Hastings Street**
City: **Vancouver** State: **BC** Zip: **V6E 3T5**
Country: **Canada**
Telephone: **303-763-9401**
E-mail address: **Jmpratt@quaterra.com**
Signature:

BLM Date Stamp	RECEIVED BLM AZ STATE OFFICE 2009 AUG 31 A 8:19 PHOENIX, ARIZONA
----------------------	---

CLAIMS AS SHOWN IN ATTACHED LISTING

No. of claims: _____ x \$140 = _____
Check No: _____ Init. _____
Receipt No.: _____
For BLM Use Only

2010 MAINTENANCE FEE PAYMENT
 Claimant Name: QUATERRA ALASKA INC.

BLM
 Date
 Stamp

PIEDMONT, ARIZONA

2009 AUG 31 A 8:10

RECEIVED
 BLM AZ STATE OFFICE

Claim Count	BLM Number	Claim Name	Mohave County Reference	Sec-Twp - Rng
1	AMC378359	BURN 1	2007009778	S31-T39N-R3W
2	AMC378360	BURN 2	2007009779	S31-T39N-R3W
3	AMC378361	BURN 3	2007009780	S31-T39N-R3W
4	AMC378362	BURN 4	2007009781	S31-T39N-R3W
5	AMC378363	BURN 5	2007009782	S31-T39N-R3W
6	AMC378364	BURN 6	2007009783	S31-T39N-R3W
7	AMC378365	BURN 7	2007009784	S31-T39N-R3W
8	AMC378366	BURN 8	2007009785	S31-T39N-R3W
9	AMC378367	BURN 9	2007009786	S31-T39N-R3W
10	AMC378368	BURN 10	2007009787	S31-T39N-R3W
11	AMC378369	BURN 11	2007009788	S31-T39N-R3W
12	AMC378370	BURN 12	2007009789	S31-T39N-R3W
13	AMC378371	BURN 13	2007009790	S31-T39N-R3W
14	AMC378372	BURN 14	2007009791	S31-T39N-R3W
15	AMC378373	BURN 15	2007009792	S31-T39N-R3W
16	AMC378374	BURN 16	2007009793	S31-T39N-R3W
17	AMC378375	BURN 17	2007009794	S31-T39N-R3W
18	AMC378376	BURN 18	2007009795	S31-T39N-R3W
19	AMC378399	BURN 41	2007009818	S31-T39N-R3W
20	AMC378400	BURN 42	2007009819	S31,32-T39N-R3W
21	AMC378401	BURN 43	2007009820	S31-T39N-R3W
22	AMC378402	BURN 44	2007009821	S31,32-T39N-R3W
23	AMC378403	BURN 45	2007009822	S31-T39N-R3W
24	AMC378404	BURN 46	2007009823	S31,32-T39N-R3W
25	AMC378405	BURN 47	2007009824	S31-T39N-R3W
26	AMC378406	BURN 48	2007009825	S31,32-T39N-R3W
27	AMC378407	BURN 49	2007009826	S31-T39N-R3W
28	AMC378408	BURN 50	2007009827	S31,32-T39N-R3W
29	AMC378409	BURN 51	2007009828	S31-T39N-R3W
30	AMC378410	BURN 52	2007009829	S31,32-T39N-R3W
31	AMC378411	BURN 53	2007009830	S31-T39N-R3W

2010 MAINTENANCE FEE PAYMENT
 Claimant Name: QUATERRA ALASKA INC.

BLM
 Date
 Stamp

RECEIVED
 BLM AZ STATE OFFICE
 2009 AUG 31 A 8:19
 PHOENIX, ARIZONA

Claim Count	BLM Number	Claim Name	Mohave County Reference	Sec-Twp - Rng
32	AMC378412	BURN 54	2007009831	S31,32-T39N-R3W
33	AMC378413	BURN 55	2007009832	S31-T39N-R3W
34	AMC378414	BURN 56	2007009833	S31,32-T39N-R3W
35	AMC378415	BURN 57	2007009834	S31-T39N-R3W
36	AMC378416	BURN 58	2007009835	S31,32-T39N-R3W
37	AMC378433	BURN 75	2007009852	S32-T39N-R3W
38	AMC378434	BURN 76	2007009853	S32-T39N-R3W
39	AMC378435	BURN 77	2007009854	S32-T39N-R3W
40	AMC378436	BURN 78	2007009855	S32-T39N-R3W
41	AMC378437	BURN 79	2007009856	S32-T39N-R3W
42	AMC378438	BURN 80	2007009857	S32-T39N-R3W
43	AMC378439	BURN 81	2007009858	S32-T39N-R3W
44	AMC378440	BURN 82	2007009859	S32-T39N-R3W
45	AMC378441	BURN 83	2007009860	S32-T39N-R3W
46	AMC378442	BURN 84	2007009861	S32-T39N-R3W
47	AMC378443	BURN 85	2007009862	S32-T39N-R3W

MAINTENANCE FEE PAYMENT

Claimant Name: NU STAR EXPLORATION, LLC

Address: 14418 So. 40th Street

City: Phoenix State: AZ Zip: 85044

Telephone: 480-940-4736

E-mail address:

Signature: *Judy M Pratt, agent*

BLM
Date
Stamp

PHOENIX, ARIZONA

2009 AUG 31 A 8:19

RECEIVED
BLM AZ STATE OFFICE

CLAIMS AS SHOWN IN ATTACHED LISTING

No. of claims: _____ x \$140 = _____
Check No: _____ Init. _____
Receipt No.: _____
For BLM Use Only

2010 MAINTENANCE FEE PAYMENT
 Claimant Name: NU STAR EXPLORATION LLC..

BLM
 Date
 Stamp

RECEIVED
 BLM AZ STATE OFFICE
 2009 AUG 31 A 8:19
 PHOENIX, ARIZONA

Claim Count	AMC Number	Claim Name	Mohave County Record	TWP	RNG	SEC
1	AMC368379	BENCHMARK 1	2005118763	35N	6W	16
2	AMC368380	BENCHMARK 2	2005118764	35N	6W	16,9
3	AMC368381	BENCHMARK 3	2005118765	35N	6W	9
4	AMC368636	JUNE 1	2006001546	36N	6W	15
5	AMC368637	JUNE 2	2006001547	36N	8W	15
6	AMC368638	JUNE 3	2006001548	36N	6W	15,10
7	AMC368639	JUNE 4	2006001549	36N	6W	15,10
8	AMC368640	JUNE 5	2006001550	36N	6W	15,10
9	AMC368641	FIN 1	2006001551	38N	4W	15
10	AMC368642	FIN 2	2006001552	38N	4W	15
11	AMC368643	FIN 3	2006001553	38N	4W	15
12	AMC368644	FIN 4	2006001554	38N	4W	15
13	AMC368645	SMUG 1	2006001555	35N	6W	3
14	AMC368646	SMUG 2	2006001556	35N	6W	3
15	AMC368647	SMUG 3	2006001557	35N	6W	3
16	AMC368648	SMUG 4	2006001558	35N	6W	3
17	AMC368649	SMUG 5	2006001559	35N	6W	3
18	AMC368650	BENCHMARK 4	2006001560	35N	6W	16

MAINTENANCE FEE PAYMENT

Claimant Name: QUATERRA ALASKA INC.

Address: Box 388

City: Kanab State: UT Zip: 84741

Telephone: 303-763-9401

E-mail address: jmpratt@quaterra.com

Signature: *Judy M Pratt, agent*

RECEIVED
BLM AT STATE OFFICE
2009 AUG 31 A 8:19
PIQUEUR, ARIZONA

BLM
Date
Stamp

CLAIMS AS SHOWN IN ATTACHED LISTING

No. of claims: _____ x \$140= _____
Check No: _____ Init. _____
Receipt No.: _____
For BLM Use Only

MAINTENANCE FEE PAYMENT
 Claimant Name: Quattera Alaska Inc.

RECEIVED
 BLM AZ STATE OFF
 2009 AUG 31 A 8:
 PHOENIX, ARIZONA
 BLM
 Date
 Stamp

Claim Count	AMC Number	Claim Name	County	County Record	Section-Twp-Rng
-------------	------------	------------	--------	---------------	-----------------

✓ 1	AMC384443	AHD 1	Coconino	3446320	S34-T39N-R2W
✓ 2	AMC384444	AHD 2	Coconino	3446321	S34-T39N-R2W
✓ 3	AMC384445	BKB 1	Coconino	3446328	S26-T39N-R3W
✓ 4	AMC384446	BKB 2	Coconino	3446329	S26-T39N-R3W
✓ 5	AMC384450	INS 13	Mohave	2007060079	S31-T36N-R5W
✓ 6	AMC384460	INS 23	Mohave	2007060090	S30-T36N-R5W
closed ✓ 7	AMC384461	INS 24	Mohave	2007060091	S30-T36N-R5W
✓ 8	AMC384462	INS 25	Mohave	2007060092	S30-T36N-R5W
✓ 9	AMC384463	INS 26	Mohave	2007060093	S30-T36N-R5W
✓ 10	AMC384464	INS 27	Mohave	2007060094	S30-T36N-R5W S19-T36N-R5W
✓ 11	AMC384465	INS 28	Mohave	2007060095	S30-T36N-R5W S20-T36N-R5W S19-T36N-R5W S29-T36N-R5W
✓ 12	AMC384474	INS 37	Mohave	2007060104	S25-T36N-R6W
✓ 13	AMC384475	INS 38	Mohave	2007060105	S25-T36N-R6W S24-T36N-R6W
✓ 14	AMC384482	INS 45	Mohave	2007060112	S32-T36N-R5W
✓ 15	AMC384483	INS 46	Mohave	2007060113	S32-T36N-R5W
✓ 16	AMC384490	INS 53	Mohave	2007060120	S33-T36N-R5W S32-T36N-R5W
✓ 17	AMC384491	INS 54	Mohave	2007060121	S33-T36N-R5W
✓ 18	AMC384505	RITZ 7	Coconino	3446314	S14-T39N-R3W
✓ 19	AMC384506	RITZ 8	Coconino	3446315	S14-T39N-R3W
✓ 20	AMC384509	URN 1	Mohave	2007060129	S32-T39N-R3W
✓ 21	AMC384510	URN 2	Mohave	2007060130	S32-T39N-R3W
✓ 22	AMC384511	URN 3	Mohave	2007060131	S32-T39N-R3W
✓ 23	AMC384512	USH 1	Mohave	2007060126	S30-T38N-R3W
✓ 24	AMC384513	USH 2	Mohave	2007060127	S30-T38N-R3W
✓ 25	AMC384514	USH 3	Mohave	2007060128	S30-T38N-R3W
✓ 26	AMC385606	MFB 3	Mohave	2007076470	S12-T35N-R5W
✓ 27	AMC389953	HT 33	Mohave	2008013564	S9-T35N-R5W
✓ 28	AMC389954	HT 34	Mohave	2008013565	S9-T35N-R5W
✓ 29	AMC389955	HT 35	Mohave	2008013566	S9-T35N-R5W
✓ 30	AMC389956	HT 36	Mohave	2008013567	S9-T35N-R5W
✓ 31	AMC389957	HT 37	Mohave	2008013568	S9-T35N-R5W
✓ 32	AMC389958	HT 38	Mohave	2008013569	S9-T35N-R5W
✓ 33	AMC389959	HT 39	Mohave	2008013570	S9-T35N-R5W
✓ 34	AMC389960	HT 40	Mohave	2008013571	S9-T35N-R5W
✓ 35	AMC389967	HT 47	Mohave	2008013578	S8-T35N-R5W
✓ 36	AMC389968	HT 48	Mohave	2008013579	S8-T35N-R5W

MAINTENANCE FEE PAYMENT
 Claimant Name: Quatterra Alaska Inc.

BLM
 Date
 Stamp

RECEIVED
 BLM AZ STATE OFFICE
 2009 AUG 31 A
 PHOENIX, ARIZONA

Claim Count	AMC Number	Claim Name	County	County Record	Section-Twp-Rng
37	AMC389969	HT 49	Mohave	2008013580	S8-T35N-R5W
38	AMC389970	HT 50	Mohave	2008013581	S8-T35N-R5W
39	AMC389971	HT 51	Mohave	2008013582	S8-T35N-R5W
40	AMC389972	HT 52	Mohave	2008013583	S8-T35N-R5W
41	AMC389973	HT 53	Mohave	2008013584	S8-T35N-R5W
42	AMC389974	HT 54	Mohave	2008013585	S8-T35N-R5W
43	AMC393693	KT 50	Mohave	2008047944	S29-T38N-R5W
44	AMC393695	KT 52	Mohave	2008047946	S29-T38N-R5W
45	AMC393698	KT 55	Mohave	2008047949	S30-T38N-R5W
46	AMC393699	KT 56	Mohave	2008047950	S30-T38N-R5W S29-T38N-R5W
47	AMC393700	KT 57	Mohave	2008047951	S30-T38N-R5W
48	AMC393701	KT 58	Mohave	2008047952	S30-T38N-R5W S29-T38N-R5W
49	AMC393702	KT 59	Mohave	2008047953	S30-T38N-R5W
50	AMC393703	KT 60	Mohave	2008047954	S30-T38N-R5W S29-T38N-R5W
51	AMC393704	KT 61	Mohave	2008047955	S30-T38N-R5W
52	AMC393705	KT 62	Mohave	2008047956	S29-T38N-R5W
53	AMC393706	KT 63	Mohave	2008047957	S30-T38N-R5W
54	AMC393707	KT 64	Mohave	2008047958	S29-T38N-R5W
55	AMC393708	KT 65	Mohave	2008047959	S30-T38N-R5W

393692

United States Department of the Interior

Bureau of Land Management
 BUSINESS & SUPPORT SVCS DIV
 ONE N CENTRAL AVE SUITE 800
 PHOENIX, AZ 85004 -4427
 Phone: (602) 417-9200

Receipt

No: 1994535

Transaction #: 2058833	
Date of Transaction: 09/02/2009	
CUSTOMER:	JUDY PRATT 2182 S DOVER WAY LAKEWOOD, CO 80227-2314 US

LINE #	QTY	DESCRIPTION	REMARKS	UNIT PRICE	TOTAL
1	1.00	LOCATABLE MINERALS / MINING CLAIMS-NOT NEW-UNADJUD, ONE AUTH NO. ONLY / MINING CLAIM MONEY RECEIVED CASES: AMC366091/\$140560.00	MAINT 2010/1004	- n/a -	140560.00
TOTAL:					\$140,560.00

PAYMENT INFORMATION					
1	AMOUNT:	140560.00	POSTMARKED:	08/27/2009	
	TYPE:	CHECK	RECEIVED:	08/31/2009	
	CHECK NO:	000193			
	NAME:	QUATERRA RESOURCES INC 2182 S DOVER WAY LAKEWOOD CO 80227-2314 US			

REMARKS

This receipt was generated by the automated BLM Collections and Billing System and is a paper representation of a portion of the official electronic record contained therein.

Authorized Date 10/20/2009

AZ BLM REFUND FOR \$560 TO QUATERRA RESOURCES,
PAID ON CLOSED CLAIMS, AMC366091, RECEIPT#1994535, TS
SENT TO:

Instructions to Accounts

QUATERRA RESOURCES INC
2182 S DOVER WAY
LAKEWOOD, CO 80227-2314

Login ID 203

Entry Date 10/20/2009

Total Amount \$560.00

*Attention Judy Pratt
Closed claims:*

*AMC 379300 - AG 53
AMC 379301 - AG 54
AMC 379705 - CL 75
AMC 384461 - INS 24*

*Tony Smith
LLF*

602-417-9355

AMCs:

LEAD AMC SERIAL NUMBER	Lead AMC SERIAL NUMBER(S)	NUMBER OF CLAIM(S)
366091	378950	
366988	378995	
369650	379278	
369969	379364	
370965	379420	
371589	379563	
371647	379681	
372108	379907	
372197	380426	
372514	380735	
373362	381698	
373491	381714	
374082	383111	
375112		
373765		
375604		
375958		
376338		
377098		
377228		
377880		
378183		
378256		

Pgs 1-27 Patrick Hillard

LEAD AMC SERIAL NUMBER	AMC SERIAL NUMBER(S)	NUMBER OF CLAIM(S)
7MC: 364334		
364354		
364456		
364680		
364752		
365098		
365295		
366076		
366274		
366658		
366735		
367055		
367675		
367871		
368813		
368846		
369489		
369673		
370886		
371449		
381882		

Pgs 1-4 North Expl, LLC

LEAD FILE NUMBERS:

AMC 378359

CANADA

Pgs 1-3 Queterra ALASKA INC

LEAD FILE NUMBERS:

AMCS: 368379

368636

Pgs 1-2 NU STAR

LEAD FILE NUMBERS:

~~AMC 3~~ AMCS: 384443

385606

389953

393692

UTAH

Pgs 1-3 Queterra ALASKA

AMC 364334
364354
364456
364680
364752
365098
365295
365929
366076
366091
366258
366274
366658
366735
366988
367055
367238
367675
367871
368240
368379
368423
368496
368636
368688
368813

AMC 368846
369005
369489
369650
369673
369702
369969
370886
370965
371449
371589
371626
371647
372108
372197
372514
373362
373491
374082
374765
375098
375112
375604
375958
376338
377098

AMC 377228
377880
378183
378256
378359
378950
378995
379278
379364
379420
379563
379681
379907
380426
380735
381698
381714
381882
383111
384443
385606
389953
390070
390547
393413
393692

DUE TO THE SIZE OF THE PACKET THAT WAS SUBMITTED, ONLY THE PERTINENT DOCUMENTS WERE
 COPIED AND THE ORIGINAL'S PLACED WITHIN AMC 366091. THERE IS A TOTAL OF 78 LEAD FILES.

RECEIPT # 1760071

DATE ENTERED INTO COMPUTER: SEP 04 2008 ~~SEP 08 2008~~

PB

LEAD AMC SERIAL NUMBER	AMC SERIAL NUMBER(S)
AMC 366091	AMC 366091 - 104
366988	366988 - 367008
367238	367238 - 247
368240	368240 - 260
368688	368688 - 707
369650	369650 - 672
369969	369969 - 370021
370965	370965 - 371028
371589; 371626; 371647	371589 - 697
372108	372108 - 135
372108; 372197	372144 - 228
372514	372514 - 532
373362	373362 - 388
373491	373491 - 509
373765	373765 - 839
374082	374082 - 083
374082	374095 - 107
375098	375098 - 107
375112	375112 - 138
375604	375604 - 641
375958	375958 - 983
376338	376338 - 358

AMC 370972 is ~~CLOSED~~^{open}
 'corrected by TS; claim is Good. PB
 M/feas: PAID. PB

**DEPARTMENT OF THE INTERIOR
BUREAU OF LAND MANAGEMENT
MINING CLAIMS**

(LIVE) Serial Register Page

Run Date/Time: 09/16/2008 05:58 PM

Page 1 of

01 05-10-1872;017STAT0091;30USC26,28,34
Case Type 384101: LODE CLAIM
Claim Name: BP 8
Commodity :
Case Disposition: ACTIVE

Serial Number
AMC370972
Lead File Number
AMC370965

Name & Address	Int Rel	% Interest
HILLARD PATRICK 1189 WINTERGATE CIR CASTLE ROCK, CO 80104	CLAIMANT	0.0000000

Mer Twp Rng Sec	Quadrant	District/Resource	County
14 0390N 0040W 023	NE	AZ STRIP DISTRICT OFFICE	MOHAVE

Act Date	Code	Action	Action Remarks	Receipt Number
02/13/2006	403	LOCATION DATE		
03/23/2006	395	RECORDATION NOTICE RECD	1	1253053
08/13/2008	582	MAINTENANCE FEE/\$125	2009 <i>EMD</i>	1760071
08/17/2007	582	MAINTENANCE FEE/\$125	2008	1546990
08/18/2006	582	MAINTENANCE FEE/\$125	2007	1338166
03/23/2006	484	LOCATION YEAR / MAINTENANCE	2006	1253053
06/22/2006	669	LAND STATUS CHECKED		
03/23/2006	501	ACCT ADV IN LEAD FILE	AMC370965;	

Line Nr Remarks

AMC 364334
364354
364456
364680
364752
365098
365295
365929
366076
366091
366258
366274
366658
366735
366988
367055
367238
367675
367871
368240
368379
368423
368496
368636
368688
368813

AMC 368846
369005
369489
369650
369673
369702
369969
370886
370965
371449
371589
371626
371647
372108
372197
372514
373362
373491
374082
374765
375098
375112
375604
375958
376338
377098

AMC 377228
377880
378183
378256
378359
378950
378995
379278
379364
379420
379563
379681
379907
380426
380735
381698
381714
381882
383111
384443
385606
389953
390070
390547
393413
393692

LEAD FILE NUMBERS:

DUE TO THE SIZE OF THE PACKET THAT WAS SUBMITTED, ONLY THE PERTINENT DOCUMENTS WERE
COPIED AND THE ORIGINAL'S PLACED WITHIN AMC 366091. THERE IS A TOTAL OF 78 LEAD FILES.

RECEIPT # 1760071

DATE ENTERED INTO COMPUTER: SEP 04 2008 ~~SEP 08 2008~~


PB


LEAD AMC SERIAL NUMBER	AMC SERIAL NUMBER(S)
Amc 366091	Amc 366091 - 104
366988	366988 - 367008
367238	367238 - 247
368240	368240 - 260
368688	368688 - 707
369650	369650 - 672
369969	369969 - 370021
370965	370965 - 371028 Amc 370972 is CLOSED
371589; 371626; 371647	371589 - 697
372108	372108 - 135
372108; 372197	372144 - 228
372514	372514 - 532
373362	373362 - 388
373491	373491 - 509
373765	373765 - 839
374082	374082 - 083
374082	374095 - 107
375098	375098 - 107
375112	375112 - 138
375604	375604 - 641
375958	375958 - 983
376338	376338 - 358

CONTINUE

LEAD AMC SERIAL NUMBER	AMC SERIAL NUMBER(S)
AMC 377098	377098-138
377228	377228-233
377880	377880-378037
"	378040-092
378183	378183-205; 207; 209; 211; 213; 215; 217; 219-252
378256	378256-354
378950	378950-992
378995	378995-379076
379278	379278-360
379278; 379364; 379420	379363-485
379563	379563-574
378359	378359-443
368379	368379-381
368636	368636-650
374765	374765-375011
384443	384443-518
385606	385606-608
389953	389953-987
390070	390070-075
390547	390547-558
393413	393413-418
393692	393692-709
AMC 379563	379577-625
379681	379681-691; 696-706; 710-720
379907	379907-952; 955-957; 960-968
380426	380426-500; 503-660
380735	380735-759; 761; 763-813; 816-830; 832; 834; 836-844; 881-980
381698	381698-705
381714	381714-776
383111	383111-155

CONTINUE

LEAD AMC SERIAL NUMBER	AMC SERIAL NUMBER(S)
AMC 364334	364334-337
364354	364354; 356
364456	364456-466
364680	364680
364752	364752-753
365098	365098-102; 106-108
365295	365295-297
365929	365929-935
366076	366076
366258	366258-259
366274	366274-277
366658	366658
366735	366735-736
367055	367055-058
367675	367675-680
367871	367871-876
368423	368423-428
368496	368496-498
368813	368813-815
368846	368846-849
369005	369005-007
369489	369489-490
369673	369673-676
369702	369702-704
370886	370886-887
371449	371449
381882	381882-885
380735	380845-849; 855-880
	<p style="text-align: center;">ENTERED INTO COMPUTER SEP 04 2008  SEP 08 2008</p>

ENTERED INTO COMPUTER
 SEP 04 2008 
 SEP 08 2008



Judy M. Pratt
 Quaterra Alaska Inc.
 Box 388
 Kanab, Utah 84741
[jmp Pratt@prolynx.com](mailto:jmpratt@prolynx.com)
 (303) 842-0745

Bureau of Land Management
 Arizona State Office
 One North Central Avenue
 Suite 800
 Phoenix, AZ 85004-4427

August 8, 2008

Enclosed are six packets containing Maintenance Fee Payment forms and a check to cover the combined maintenance costs which are due by Sept 1, 2008.

The packets contain the following:

1. Owner: Patrick Hillard, 2211 claims - [Missing pg 62]	\$276,375	9/8/08 Rec'd Copy of pg. 62 PB
2. Owner: North Exploration LLC., 99 claims	\$12,375	
3. Owner: Quaterra Alaska, 85 claims	\$10,625	
4. Owner: NuStar Exploration LLC., 18 claims	\$2,250	
5. Owner: Quaterra Alaska, 247 claims	\$30,875	
6. Owner: Quaterra Alaska, 156 claims	\$19,500	

Total claims 2816

Total \$352,000

These documents are being filed on behalf of the owners listed above.

Please return the recorded documents to me at Box 388, Kanab, Utah 84741.

Thank you,

Judy M. Pratt

ENTERED INTO COMPUTER

SEP 04 2008 *EPB* SEP 08 2008

PHOENIX, ARIZONA

2008 AUG 13 A 7:40

RECEIVED
 B.L.M. AZ STATE OFFICE



MAINTENANCE FEE PAYMENT

Claimant Name: **Patrick Hillard**

Address: **Box 388**

City: **Kanab** State: **UT** Zip: **84741**

Telephone: **435-644-3884**

E-mail address: **quaterrakanab@kanab.net**

Signature: *Judy M Pratt, agent*

BLM
Date
Stamp

PHOENIX, ARIZONA

2008 AUG 13 A 7 40

RECEIVED
BLM, AZ STATE OFFICE

CLAIMS AS SHOWN IN ATTACHED LISTING

No. of claims	<i>2211</i>	x \$120	<i>276375.00</i>
Check No:	<i>000607</i>	Init.	<i>SPZ</i>
Receipt No.:	<i>1760071</i>		
For BLM Use Only			

MAINTENANCE FEE PAYMENT

Claimant Name: North Exploration LLC

Address: 1295 N. Bluff St.

City: St. George

State: UT Zip: 84770

Telephone: 435-673-5678

E-mail address:

Signature: *Judy M Pratt, agent*

RECEIVED
BLM, AZ STATE OFFICE
2008 AUG 13 A 7 48
PHOENIX, ARIZONA
BLM
Date
Stamp

CLAIMS AS SHOWN IN ATTACHED LISTING

No. of claims: 99 x \$125 = 12375.00
Check No: 000617 Init. SP28
Receipt No.: 1760071
For BLM Use Only

MAINTENANCE FEE PAYMENT

Claimant Name: **Quaterra Alaska Inc.**
Address: **1100 – 1199 West Hastings Street**
City: **Vancouver** State: **BC** Zip: **V6E 3T5**
Country: **Canada**
Telephone: **435-644-3884**
E-mail address: **quaterrakanab@kanab.net**
Signature: *Judy M Pratt, agent*

RECEIVED
B.L.M. AZ STATE OFFICE
2008 AUG 13 A 7:47
PHOENIX, ARIZONA
BLM
Date
Stamp

CLAIMS AS SHOWN IN ATTACHED LISTING

No. of claims: 85 x \$125 = 10625.00
Check No. 000617 Init. SPJ
Receipt No.: 1760071
For BLM Use Only

MAINTENANCE FEE PAYMENT

Claimant Name: NU STAR EXPLORATION, LLC

Address: 14418 So. 40th Street

City: Phoenix State: AZ Zip: 85044

Telephone: 480-940-4736

E-mail address:

Signature: *Judy M Pratt, agent*

RECEIVED
B.L.M. AZ STATE OFFICE
2008 AUG 13 A 7:47
PHOENIX, ARIZONA
BLM
Date
Stamp

CLAIMS AS SHOWN IN ATTACHED LISTING

No. of claims: 18 x \$125 2250.00
Check No. 000617 Init. SPg
Receipt No.: 1760071
For BLM Use Only

MAINTENANCE FEE PAYMENT

Claimant Name: **QUATERRA ALASKA INC.**
#1100-1199 West Hastings Street
Vancouver, B.C. V6E 3T5

E-mail address: **quaterrakanab@kanab.net**

Signature: *Judy McGrath, agent*

BLM
Date
Stamp

PHOENIX, ARIZONA

2008 AUG 13 A 7 46

RECEIVED
BLM, AZ STATE OFFICE

CLAIMS AS SHOWN IN ATTACHED LISTING

No. of claims	<u>247</u>	x \$125	<u>30875</u>
Check No.	<u>000617</u>	nit.	<u>SP28</u>
Receipt No.:	<u>1760071</u>		
For BLM Use Only			

MAINTENANCE FEE PAYMENT

Claimant Name: QUATERRA ALASKA INC.

Address: Box 388

City: Kanab State: UT Zip: 84741

Telephone: 435-644-3884

E-mail address: quaterrakanab@kanab.net

Signature: *Judy M Pratt, agent*

RECEIVED
BLM, AZ STATE OFFICE
2008 AUG 13 A 7:46
PHOENIX, ARIZONA
BLM
Date
Stamp

CLAIMS AS SHOWN IN ATTACHED LISTING

No. of claims: 156 x \$125 = 19500.00
Check No: 000617 mit. SP28
Receipt No.: 1760071
For BLM Use Only

United States Department of the Interior

Bureau of Land Management
 BUSINESS & SUPPORT SVCS DIV
 ONE N CENTRAL AVE SUITE 800
 PHOENIX, AZ 85004 -4427
 Phone: (602) 417-9200

Receipt

No:

1760071

Transaction #: 1817565		ENTERED INTO COMPUTER	
Date of Transaction: 08/13/2008		SEP 04 2008 5 SEP 08 2008 <i>PB</i>	
CUSTOMER:	JUDY PRATT QUATERRA ALASKA INC. PO BOX 388 KANAB, UT 84741	<i>+ VERIFIED</i>	

LINE #	QTY	DESCRIPTION	REMARKS	UNIT PRICE	TOTAL
1	1.00	LOCATABLE MINERALS / MINING CLAIMS-NOT NEW-UNADJUD, ONE AUTH NO. ONLY / MINING CLAIM MONEY RECEIVED (455) CASES: AMC366091/\$352000.00	MAINT 2009	2816 <i>ct</i> - n/a -	352000.00
TOTAL:					\$352,000.00

PAYMENT INFORMATION					
1	AMOUNT:	\$352,000.00	POSTMARKED:	8/9/08 0:00	
	TYPE:	CHECK	RECEIVED:	08/13/2008	
	CHECK NO:	000617			
	NAME:	QUATERRA ALASKA INC. 1100-1199 WEST HASTINGS STREET VANCOUVER, BC CANADA NS V6E 3TD			

REMARKS

This receipt was generated by the automated BLM Collections and Billing System and is a paper representation of a portion of the official electronic record contained therein.

LEAD AMC FILE NUMBERS:

364334	365929	366988	368423	369489	371449	373362	375604	378256	379563	381882
364354	366076	367055	368496	369650	371589	373491	375958	378359	379681	383111
364456	366091	367238	368636	369673	371626	373765	376338	378950	379907	384443
364680	366258	367675	368688	369702	371647	374082	377098	378995	380426	
364752	366274	367871	368813	369969	372108	374765	377228	379278	380735	
365098	366658	368240	368846	370886	372197	375098	377880	379364	381698	
365295	366735	368379	369005	370965	372514	375112	378183	379420	381714	

TRANSACTION DATE: 08/17/2007 AMOUNT PAID: \$344,875⁰⁰ DATE ENTERED INTO COMPUTER: SEP 05 2007

RECEIPT NUMBER: 1546990 CODE ENTERED: 582 ENTERED BY INITIALS: PB + VERIFIED

LEAD AMCSERIAL NUMBER	AMC SERIAL NUMBER RANGE	NUMBER OF CLAIMS
368379	368379-368381	3
368636	368636-368650	15
384443	384443-384518	76
374765	374765-375011	247
364334	364334-364337	4
364354	364354	1
"	364356	1
364456	364456-364466	11
364680	364680	1
364752	364752-364753	2
365098	365098-365102	5
"	365106-365108	3
365295	365295-365297	3
365929	365929-365935	7
366076	366076	1
366258	366258-366259	2
366274	366274-366277	4
366658	366658	1
366735	366735-366736	2
367055	367055-367058	4

LEAD AMCSERIAL NUMBER	AMC SERIAL NUMBER RANGE	NUMBER OF CLAIMS
367675	367675-367680	6
367871	367871-367876	6
368423	368423-368428	6
368496	368496-368498	3
368813	368813-368815	3
368846	368846-368849	4
369005	369005-369007	3
369489	369489-369490	2
369673	369673-369676	4
369702	369702-369704	3
370886	370886-370887	2
371449	371449	1
381882	381882-381885	4
378359	378359-378443	85
366091	366091-366104	14
366988	366988-367008	21
367238	367238-367247	10
368240	368240-368260	21
368688	368688-368695	8
369969	369972-370021	50

LEAD AMCSERIAL NUMBER	AMC SERIAL NUMBER RANGE	NUMBER OF CLAIMS
370965	370965-371028	64
371589; 371626; 371647	371589-371697	109
372108	372108-372135	28
" + 372197	372144-372228	85
372514	372514-372532	19
373362	373362-373388	27
373491	373491-373509	19
373765	373765-373839	75
374082	374082-374083	2
374082	374095-374107	13
375098	375098-375107	10
375112	375112-375138	27
375604	375604-375641	38
375958	375958-375983	26
376338	376338-376358	21
377098	377098-377138	41
377228	377228-377233	6
377880	377880-378092	213
378183	378183-378252	70
378256	378256-378354	99
378950	378950-378992	43
378995	378995-379076	82
379278	379278-379360	83
" 379364 + 379420	379363-379485	123
379563	379563-379574	12
"	379577-379625	49
379681	379681-379720	40
379907	379907-379952	46
"	379955-379957	3

LEAD AMCSERIAL NUMBER	AMC SERIAL NUMBER RANGE	NUMBER OF CLAIMS
379907	379960-379968	9
380426	380426-380500	75
380426	380503-380660	158
380735	380735-380849	115
"	380855-380980	126
381698	381698-381705	8
381714	381714-381737	24
383111	383132-383155	24
368688	368696-368707	12
369650	369650-369672	23
369969	369969-369971	3
381714	381738-381776	39
383111	383111-383131	21
	<u>GRAND TOTAL</u> ^{claims}	<u>2,759</u>
Amt PAID [*]	344,875.00	
Receipt #	1546990	
Date Rec'd	08/17/2007	

Judy M. Pratt
Quaterra Alaska Inc.
Box 388
Kanab, Utah 84741
jmpratt@prolynx.com
303-842-0745

Bureau of Land Management
Arizona State Office
One North Central Avenue
Suite 800
Phoenix, AZ 85004-4427

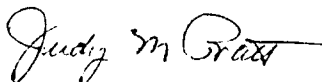
August 15, 2007

Enclosed, please find a Maintenance Fee Payment form for 18 lode mining claims and a check for \$2,250 (18 x \$125) to cover the maintenance costs which are due by Sept 1, 2007.

I am acting on behalf of Nu Star Exploration LLC., 3406 East Suncrest Ct., Phoenix, AZ, 85044, owners of the listed claims.

Please return the recorded document to me at Box 388, Kanab, Utah 84741.

Thank you,



Judy M. Pratt

PHOENIX, ARIZONA

2007 AUG 17 A 10:20

RECEIVED
B.L.M. AZ STATE OFFICE

MAINTENANCE FEE PAYMENT

Claimant Name: **NU STAR EXPLORATION, LLC**

Address: **3406 East Suncrest Ct.**

City: **Phoenix** State: **AZ** Zip: **85044**

Telephone:

E-mail address:

Signature: *Judy Brill for NuStar*

RECEIVED BLM, AZ STATE OFFICE 2001 AUG 17 A 10:20 PHOENIX, ARIZONA	BLM Date Stamp
---	----------------------

CLAIMS AS SHOWN IN ATTACHED LISTING

No. of claims: <u>18</u> x \$125 = <u>2250.00</u>
Check No: _____ Init. _____
Receipt No.: _____
For BLM Use Only

MAINTENANCE FEE PAYMENT
 Claimant Name: NU STAR EXPLORATION LLC..

RECEIVED
 B.L.M. AZ STATE OFFICE
 PHOENIX, ARIZONA
 2001 AUG 17 A 10 20
 BLM
 Date
 Stamp

Claim Count	AMC Number	Claim Name	Mohave County Record	TWP	RNG	SEC
-------------	------------	------------	----------------------	-----	-----	-----

1	AMC368379	BENCHMARK 1	2005118763	35N	6W	16
2	AMC368380	BENCHMARK 2	2005118764	35N	6W	16,9
3	AMC368381	BENCHMARK 3	2005118765	35N	6W	9
4	AMC368636	JUNE 1	2006001546	36N	6W	15
5	AMC368637	JUNE 2	2006001547	36N	8W	15
6	AMC368638	JUNE 3	2006001548	36N	6W	15,10
7	AMC368639	JUNE 4	2006001549	36N	6W	15,10
8	AMC368640	JUNE 5	2006001550	36N	6W	15,10
9	AMC368641	FIN 1	2006001551	38N	4W	15
10	AMC368642	FIN 2	2006001552	38N	4W	15
11	AMC368643	FIN 3	2006001553	38N	4W	15
12	AMC368644	FIN 4	2006001554	38N	4W	15
13	AMC368645	SMUG 1	2006001555	35N	6W	3
14	AMC368646	SMUG 2	2006001556	35N	6W	3
15	AMC368647	SMUG 3	2006001557	35N	6W	3
16	AMC368648	SMUG 4	2006001558	35N	6W	3
17	AMC368649	SMUG 5	2006001559	35N	6W	3
18	AMC368650	BENCHMARK 4	2006001560	35N	6W	16

Judy M. Pratt
Quaterra Alaska
Box 388
Kanab, Utah
jmpratt@prolynx.com
303-842-0745

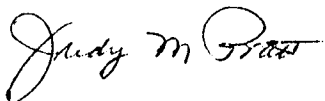
Bureau of Land Management
Arizona State Office
One North Central Avenue
Suite 800
Phoenix, AZ 85004-4427

August 15, 2007

Enclosed, please find a Maintenance Fee Payment form for 76 lode mining claims owned by Quaterra Alaska and a check for \$9,500 (76 x \$125) to cover the maintenance costs which are due by Sept 1, 2007.

Please return the recorded document to me at our regional office: Quaterra Alaska, Box 388, Kanab, Utah 84741.

Thank you,



Judy M. Pratt

RECEIVED
B.L.M. AZ STATE OFFICE
2007 AUG 17 A 10: 23
PHOENIX, ARIZONA

MAINTENANCE FEE PAYMENT

Claimant Name: **QUATERRA ALASKA INC.**

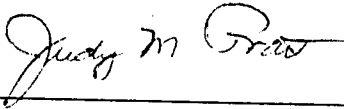
Address: **Box 388**

City: **Kanab** State: **UT** Zip: **84741**

Telephone: **435-644-3884**

E-mail address: **quaterrakanab@kanab.net**

Signature:



RECEIVED
B.L.M. AZ STATE OFFICE
2001 AUG 17 A 10: 23
PHOENIX, ARIZONA
BLM
Date
Stamp

CLAIMS AS SHOWN IN ATTACHED LISTING

No. of claims: 76 x \$125 = 9500
Check No: _____ Init. SMG
Receipt No.: _____
For BLM Use Only

MAINTENANCE FEE PAYMENT

Claimant Name: Quatterra Alaska Inc.

RECEIVED
BLM, AZ STATE OFFICE
PHOENIX, ARIZONA
2007 AUG 17 A 10: 28
BLM
Date
Stamp

Claim Count	AMC Number	Claim Name	County Record	County	Section-Twp-Rng
1	AMC384443	AHD 1	3446320	Coconino	S34-T39N-R2W
2	AMC384444	AHD 2	3446321	Coconino	S34-T39N-R2W
3	AMC384445	BKB 1	3446328	Coconino	S26-T39N-R3W
4	AMC384446	BKB 2	3446329	Coconino	S26-T39N-R3W
5	AMC384447	INS 10	2007060077	Mohave	S31-T36N-R5W
6	AMC384448	INS 11	2007060078	Mohave	S31-T36N-R5W
7	AMC384449	INS 12	2007060087	Mohave	S31-T36N-R5W S6-T35N-R5W
8	AMC384450	INS 13	2007060079	Mohave	S31-T36N-R5W
9	AMC384451	INS 14	2007060080	Mohave	S6-T35N-R5W
10	AMC384452	INS 15	2007060086	Mohave	S31-T36N-R5W
11	AMC384453	INS 16	2007060081	Mohave	S31-T36N-R5W
12	AMC384454	INS 17	2007060082	Mohave	S31-T36N-R5W
13	AMC384455	INS 18	2007060083	Mohave	S31-T36N-R5W
14	AMC384456	INS 19	2007060084	Mohave	S31-T36N-R5W
15	AMC384457	INS 20	2007060085	Mohave	S30-T36N-R5W
16	AMC384458	INS 21	2007060088	Mohave	S30-T36N-R5W
17	AMC384459	INS 22	2007060089	Mohave	S30-T36N-R5W
18	AMC384460	INS 23	2007060090	Mohave	S30-T36N-R5W
19	AMC384461	INS 24	2007060091	Mohave	S30-T36N-R5W
20	AMC384462	INS 25	2007060092	Mohave	S30-T36N-R5W
21	AMC384463	INS 26	2007060093	Mohave	S30-T36N-R5W
22	AMC384464	INS 27	2007060094	Mohave	S30-T36N-R5W S19-T36N-R5W
23	AMC384465	INS 28	2007060095	Mohave	S30-T36N-R5W S20-T36N-R5W S19-T36N-R5W S29-T36N-R5W
24	AMC384466	INS 29	2007060096	Mohave	S19-T36N-R5W S20-T36N-R5W
25	AMC384467	INS 30	2007060097	Mohave	S29-T36N-R5W
26	AMC384468	INS 31	2007060098	Mohave	S29-T36N-R5W
27	AMC384469	INS 32	2007060099	Mohave	S30-T36N-R5W
28	AMC384470	INS 33	2007060100	Mohave	S30-T36N-R5W
29	AMC384471	INS 34	2007060101	Mohave	S30-T36N-R5W
30	AMC384472	INS 35	2007060102	Mohave	S30-T36N-R5W

MAINTENANCE FEE PAYMENT

Claimant Name: Quatterra Alaska Inc.

BLM
Date
Stamp

2001 AUG 17 A 10:23

PHOENIX, ARIZONA

RECEIVED
BLM, AZ STATE OFFICE

Claim Count	AMC Number	Claim Name	County Record	County	Section-Twp-Rng
31	AMC384473	INS 36	2007060103	Mohave	S30-T36N-R5W S19-T36N-R5W
32	AMC384474	INS 37	2007060104	Mohave	S25-T36N-R6W
33	AMC384475	INS 38	2007060105	Mohave	S25-T36N-R6W S24-T36N-R6W
34	AMC384476	INS 39	2007060106	Mohave	S31-T36N-R5W
35	AMC384477	INS 40	2007060107	Mohave	S31-T36N-R5W
36	AMC384478	INS 41	2007060108	Mohave	S31-T36N-R5W
37	AMC384479	INS 42	2007060109	Mohave	S31-T36N-R5W
38	AMC384480	INS 43	2007060110	Mohave	S32-T36N-R5W
39	AMC384481	INS 44	2007060111	Mohave	S32-T36N-R5W
40	AMC384482	INS 45	2007060112	Mohave	S32-T36N-R5W
41	AMC384483	INS 46	2007060113	Mohave	S32-T36N-R5W
42	AMC384484	INS 47	2007060114	Mohave	S32-T36N-R5W
43	AMC384485	INS 48	2007060115	Mohave	S32-T36N-R5W
44	AMC384486	INS 49	2007060116	Mohave	S32-T36N-R5W S33-T36N-R5W
45	AMC384487	INS 50	2007060117	Mohave	S33-T36N-R5W
46	AMC384488	INS 51	2007060118	Mohave	S33-T36N-R5W
47	AMC384489	INS 52	2007060119	Mohave	S33-T36N-R5W
48	AMC384490	INS 53	2007060120	Mohave	S33-T36N-R5W S32-T36N-R5W
49	AMC384491	INS 54	2007060121	Mohave	S33-T36N-R5W
50	AMC384492	INS 55	2007060122	Mohave	S28-T36N-R5W S33-T36N-R5W
51	AMC384493	INS 56	2007060123	Mohave	S28-T36N-R5W
52	AMC384494	INS 57	2007060124	Mohave	S28-T36N-R5W S33-T36N-R5W
53	AMC384495	INS 58	2007060125	Mohave	S28-T36N-R5W
54	AMC384496	JDM 1	3446322	Coconino	S22-T39N-R2W
55	AMC384497	JDM 2	3446323	Coconino	S22-T39N-R2W
56	AMC384498	JDM 3	3446324	Coconino	S22-T39N-R2W
57	AMC384499	PIG 1	3446325	Coconino	S1-T38N-R3W
58	AMC384500	PIG 2	3446326	Coconino	S1-T38N-R3W
59	AMC384501	PIG 3	3446327	Coconino	S6-T38N-R2W S1-T38N-R3W S31-T39N-R2W

MAINTENANCE FEE PAYMENT

Claimant Name: Quatterra Alaska Inc.

RECEIVED
 B.L.M. AZ STATE OFFICE
 2007 AUG 17 A 10:28
 PHOENIX, ARIZONA
 BLM
 Date
 Stamp

Claim Count	AMC Number	Claim Name	County Record	County	Section-Twp-Rng
60	AMC384502	RAY 1	3446309	Coconino	S8-T39N-R2W
61	AMC384503	RAY 2	3446310	Coconino	S8-T39N-R2W
62	AMC384504	RAY 3	3446311	Coconino	S8-T39N-R2W
63	AMC384505	RITZ 7	3446314	Coconino	S14-T39N-R3W
64	AMC384506	RITZ 8	3446315	Coconino	S14-T39N-R3W
65	AMC384507	RITZ 12	3446316	Coconino	S14-T39N-R3W
66	AMC384508	RITZ 13	3446317	Coconino	S14-T39N-R3W
67	AMC384509	URN 1	2007060129	Mohave	S32-T39N-R3W
68	AMC384510	URN 2	2007060130	Mohave	S32-T39N-R3W
69	AMC384511	URN 3	2007060131	Mohave	S32-T39N-R3W
70	AMC384512	USH 1	2007060126	Mohave	S30-T38N-R3W
71	AMC384513	USH 2	2007060127	Mohave	S30-T38N-R3W
72	AMC384514	USH 3	2007060128	Mohave	S30-T38N-R3W
73	AMC384515	WSG 1	3446318	Coconino	S25-T39N-R2W
74	AMC384516	WSG 2	3446319	Coconino	S25-T39N-R2W
75	AMC384517	ZCL 1	3446312	Coconino	S12-T39N-R3W S13-T39N-R3W
76	AMC384518	ZCL 2	3446313	Coconino	S12-T39N-R3W S13-T39N-R3W

Judy M. Pratt
Quaterra Alaska
Box 388
Kanab, Utah
jmpratt@prolynx.com
303-842-0745

Bureau of Land Management
Arizona State Office
One North Central Avenue
Suite 800
Phoenix, AZ 85004-4427

August 15, 2007

Enclosed, please find a Maintenance Fee Payment form for 247 lode mining claims owned by Quaterra Alaska and a check for \$30,875 (247 x \$125) to cover the maintenance costs which are due by Sept 1, 2007.

Please note a change of address for Quaterra Alaska:

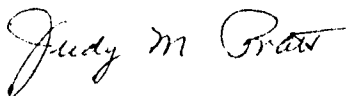
Old: #1550 -1185 West Georgia Street
Vancouver, BC
Canada V6E 4E6

New: #1100 – 1199 West Hastings Street
Vancouver, BC
Canada V6E 3T5

RECEIVED
B.L.M. AZ STATE OFFICE
2007 AUG 17 A 10: 26
PHOENIX, ARIZONA

Please return the recorded document to me at our regional office: Quaterra Alaska, Box 388, Kanab, Utah 84741.

Thank you,



Judy M. Pratt

MAINTENANCE FEE PAYMENT

Claimant Name: **QUATERRA ALASKA INC.**
#1100-1199 West Hastings Street
Vancouver, B.C. V6E 3T5

E-mail address: **quaterrakanab@kanab.net**

Signature:

BLM Date Stamp	PHOENIX, ARIZONA	2007 AUG 17 A 10: 26	RECEIVED B.L.M. AZ STATE OFFICE
----------------------	------------------	----------------------	------------------------------------

CLAIMS AS SHOWN IN ATTACHED LISTING

No. of claims:	<u>247</u>	x \$125 =	<u>30875.00</u>
Check No:	_____	Init.	<u>SPB</u>
Receipt No.:	_____		
For BLM Use Only			

MAINTENANCE FEE PAYMENT

Claimant Name: Quatterra Alaska, Inc.

RECEIVED
 B.L.M. AZ STATE OFFICE
 2001 AUG 17 A 10:25
 PHOENIX, ARIZONA
 BLM
 Date
 Stamp

Claim Count	AMC Number	Claim Name	Pinal County Record	Twp	Rng	Section
-------------	------------	------------	---------------------	-----	-----	---------

1	AMC374765	TORT 1	2006-150283	5S	13E	8
2	AMC374766	TORT 2	2006-150284	5S	13E	8
3	AMC374767	TORT 3	2006-150285	5S	13E	8
4	AMC374768	TORT 4	2006-150286	5S	13E	8
5	AMC374769	TORT 5	2006-150287	5S	13E	8
6	AMC374770	TORT 6	2006-150288	5S	13E	8
7	AMC374771	TORT 7	2006-150289	5S	13E	8
8	AMC374772	TORT 8	2006-150290	5S	13E	8
9	AMC374773	TORT 9	2006-150291	5S	13E	8
10	AMC374774	TORT 10	2006-150292	5S	13E	8
11	AMC374775	TORT 11	2006-150293	5S	13E	8
12	AMC374776	TORT 12	2006-150294	5S	13E	8
13	AMC374777	TORT 13	2006-150295	5S	13E	8
14	AMC374778	TORT 15	2006-150296	5S	13E	8
15	AMC374779	TORT 14	2006-150297	5S	13E	8
16	AMC374780	TORT 16	2006-150298	5S	13E	8
17	AMC374781	TORT 17	2006-150299	5S	13E	8
18	AMC374782	TORT 18	2006-150300	5S	13E	8
19	AMC374783	TORT 19	2006-150301	5S	13E	8
20	AMC374784	TORT 20	2006-150302	5S	13E	8
				5S	13E	9
21	AMC374785	TORT 21	2006-150303	5S	13E	8
22	AMC374786	TORT 22	2006-150304	5S	13E	8
				5S	13E	9
23	AMC374787	TORT 23	2006-150305	5S	13E	8
24	AMC374788	TORT 24	2006-150306	5S	13E	8
				5S	13E	9
25	AMC374789	TORT 25	2006-150307	5S	13E	8
26	AMC374790	TORT 26	2006-150308	5S	13E	8
				5S	13E	9
27	AMC374791	TORT 27	2006-150309	5S	13E	8
28	AMC374792	TORT 28	2006-150310	5S	13E	8
				5S	13E	9
29	AMC374793	TORT 29	2006-150311	5S	13E	8
30	AMC374794	TORT 30	2006-150312	5S	13E	8
				5S	13E	9

MAINTENANCE FEE PAYMENT

Claimant Name: Quatterra Alaska, Inc.

BLM
Date
Stamp

2007 AUG 17 A 10:26

PHOENIX, ARIZONA

RECEIVED
BLM, AZ STATE OFFICE

Claim Count	AMC Number	Claim Name	Pinal County Record	Twp	Rng	Section
-------------	------------	------------	---------------------	-----	-----	---------

31	AMC374795	TORT 31	2006-150313	5S	13E	8
32	AMC374796	TORT 32	2006-150314	5S	13E	8
				5S	13E	9
33	AMC374797	TORT 33	2006-150315	5S	13E	8
34	AMC374798	TORT 34	2006-150316	5S	13E	8
				5S	13E	9
35	AMC374799	TORT 35	2006-150317	5S	13E	8
36	AMC374800	TORT 36	2006-150318	5S	13E	8
				5S	13E	9
37	AMC374801	TORT 37	2006-150319	5S	13E	8
				5S	13E	17
38	AMC374802	TORT 38	2006-150320	5S	13E	8
				5S	13E	17
39	AMC374803	TORT 39	2006-150321	5S	13E	17
40	AMC374804	TORT 40	2006-150322	5S	13E	17
41	AMC374805	TORT 41	2006-150323	5S	13E	17
42	AMC374806	TORT 42	2006-150324	5S	13E	17
43	AMC374807	TORT 43	2006-150325	5S	13E	17
44	AMC374808	TORT 44	2006-150326	5S	13E	17
45	AMC374809	TORT 45	2006-150327	5S	13E	17
46	AMC374810	TORT 46	2006-150328	5S	13E	17
47	AMC374811	TORT 47	2006-150329	5S	13E	17
48	AMC374812	TORT 48	2006-150330	5S	13E	17
49	AMC374813	TORT 49	2006-150331	5S	13E	17
50	AMC374814	TORT 51	2006-150332	5S	13E	17
51	AMC374815	TORT 50	2006-150333	5S	13E	17
52	AMC374816	TORT 52	2006-150334	5S	13E	17
53	AMC374817	TORT 53	2006-150335	5S	13E	9
54	AMC374818	TORT 54	2006-150336	5S	13E	9
55	AMC374819	TORT 55	2006-150337	5S	13E	9
56	AMC374820	TORT 56	2006-150338	5S	13E	9
57	AMC374821	TORT 57	2006-150339	5S	13E	9
58	AMC374822	TORT 58	2006-150340	5S	13E	9
59	AMC374823	TORT 59	2006-150341	5S	13E	9
60	AMC374824	TORT 60	2006-150342	5S	13E	9
61	AMC374825	TORT 61	2006-150343	5S	13E	9

MAINTENANCE FEE PAYMENT

Claimant Name: Quatterra Alaska, Inc.

BLM
Date
Stamp

PHOENIX, ARIZONA

2001 AUG 17 A 10:26

RECEIVED
BLM STATE OFFICE

Claim Count	AMC Number	Claim Name	Pinal County Record	Twp	Rng	Section
-------------	------------	------------	---------------------	-----	-----	---------

62	AMC374826	TORT 62	2006-150344	5S	13E	9
63	AMC374827	TORT 63	2006-150345	5S	13E	9
64	AMC374828	TORT 64	2006-150346	5S	13E	9
65	AMC374829	TORT 65	2006-150347	5S	13E	9
66	AMC374830	TORT 66	2006-150348	5S	13E	9
67	AMC374831	TORT 67	2006-150349	5S	13E	9
68	AMC374832	TORT 68	2006-150350	5S	13E	9
69	AMC374833	TORT 69	2006-150351	5S	13E	9
70	AMC374834	TORT 69A	2006-150352	5S	13E	9
71	AMC374835	TORT 70	2006-150353	5S	13E	9
72	AMC374836	TORT 70A	2006-150354	5S	13E	9
73	AMC374837	TORT 73	2006-150355	5S	13E	21
74	AMC374838	TORT 74	2006-150356	5S	13E	21
75	AMC374839	TORT 75	2006-150357	5S	13E	21
76	AMC374840	TORT 76	2006-150358	5S	13E	21
77	AMC374841	TORT 77	2006-150359	5S	13E	21
78	AMC374842	TORT 78	2006-150360	5S	13E	21
79	AMC374843	TORT 79	2006-150361	5S	13E	21
80	AMC374844	TORT 80	2006-150362	5S	13E	21
81	AMC374845	TORT 81	2006-150363	5S	13E	21
82	AMC374846	TORT 82	2006-150364	5S	13E	21
83	AMC374847	TORT 83	2006-150365	5S	13E	21
84	AMC374848	TORT 84	2006-150366	5S	13E	21
85	AMC374849	TORT 85	2006-150367	5S	13E	21
86	AMC374850	TORT 86	2006-150368	5S	13E	21
87	AMC374851	TORT 87	2006-150369	5S	13E	21
88	AMC374852	TORT 88	2006-150370	5S	13E	21
89	AMC374853	TORT 89	2006-150371	5S	13E	9
90	AMC374854	TORT 90	2006-150372	5S	13E	10
91	AMC374855	TORT 91	2006-150373	5S	13E	9
92	AMC374856	TORT 92	2006-150374	5S	13E	10
93	AMC374857	TORT 93	2006-150375	5S	13E	9
94	AMC374858	TORT 94	2006-150376	5S	13E	10
95	AMC374859	TORT 95	2006-150377	5S	13E	9
96	AMC374860	TORT 96	2006-150378	5S	13E	10
97	AMC374861	TORT 97	2006-150379	5S	13E	9

MAINTENANCE FEE PAYMENT

Claimant Name: Quatterra Alaska, Inc.

RECEIVED
BLM AZ STATE OFFICE
2001 AUG 17 A 10:26
PHOENIX, ARIZONA
BLM
Date
Stamp

Claim Count	AMC Number	Claim Name	Pinal County Record	Twp	Rng	Section
-------------	------------	------------	---------------------	-----	-----	---------

98	AMC374862	TORT 97A	2006-150380	5S	13E	9
99	AMC374863	TORT 98	2006-150381	5S	13E	10
100	AMC374864	TORT 100	2006-150382	5S	13E	15
				5S	13E	22
101	AMC374865	TORT 101	2006-150383	5S	13E	21
102	AMC374866	TORT 102	2006-150384	5S	13E	22
103	AMC374867	TORT 103	2006-150385	5S	13E	21
104	AMC374868	TORT 105	2006-150386	5S	13E	21
105	AMC374869	TORT 104	2006-150387	5S	13E	22
106	AMC374870	TORT 106	2006-150388	5S	13E	22
107	AMC374871	TORT 107	2006-150389	5S	13E	21
108	AMC374872	TORT 108	2006-150390	5S	13E	22
109	AMC374873	TORT 109	2006-150391	5S	13E	21
110	AMC374874	TORT 110	2006-150392	5S	13E	22
111	AMC374875	TORT 111	2006-150393	5S	13E	21
112	AMC374876	TORT 112	2006-150394	5S	13E	22
113	AMC374877	TORT 113	2006-150395	5S	13E	21
114	AMC374878	TORT 114	2006-150396	5S	13E	22
115	AMC374879	TORT 115	2006-150397	5S	13E	21
116	AMC374880	TORT 116	2006-150398	5S	13E	22
117	AMC374881	TORT 117	2006-150399	5S	13E	10
118	AMC374882	TORT 118	2006-150400	5S	13E	10
119	AMC374883	TORT 119	2006-150401	5S	13E	10
120	AMC374884	TORT 120	2006-150402	5S	13E	10
121	AMC374885	TORT 121	2006-150403	5S	13E	10
122	AMC374886	TORT 122	2006-150404	5S	13E	10
123	AMC374887	TORT 123	2006-150405	5S	13E	10
124	AMC374888	TORT 124	2006-150406	5S	13E	10
125	AMC374889	TORT 125	2006-150407	5S	13E	10
126	AMC374890	TORT 126	2006-150408	5S	13E	10
127	AMC374891	TORT 127	2006-150409	5S	13E	15
128	AMC374892	TORT 128	2006-150410	5S	13E	15
129	AMC374893	TORT 129	2006-150411	5S	13E	15
130	AMC374894	TORT 130	2006-150412	5S	13E	15
131	AMC374895	TORT 131	2006-150413	5S	13E	15
132	AMC374896	TORT 132	2006-150414	5S	13E	15

MAINTENANCE FEE PAYMENT

Claimant Name: Quatterra Alaska, Inc.

BLM
Date
Stamp

2001 AUG 17 A 10:26

PHOENIX, ARIZONA

RECEIVED
BLM, AZ STATE OFFICE

Claim Count	AMC Number	Claim Name	Pinal County Record	Twp	Rng	Section
-------------	------------	------------	---------------------	-----	-----	---------

133	AMC374897	TORT 133	2006-150415	5S	13E	15
134	AMC374898	TORT 134	2006-150416	5S	13E	15
135	AMC374899	TORT 135	2006-150417	5S	13E	15
136	AMC374900	TORT 136	2006-150418	5S	13E	15
137	AMC374901	TORT 137	2006-150419	5S	13E	15
138	AMC374902	TORT 138	2006-150420	5S	13E	15
139	AMC374903	TORT 139	2006-150421	5S	13E	15
140	AMC374904	TORT 140	2006-150422	5S	13E	15
141	AMC374905	TORT 141	2006-150423	5S	13E	15
142	AMC374906	TORT 142	2006-150424	5S	13E	15
143	AMC374907	TORT 143	2006-150425	5S	13E	15
				5S	13E	22
144	AMC374908	TORT 144	2006-150426	5S	13E	15
				5S	13E	22
145	AMC374909	TORT 145	2006-150427	5S	13E	22
146	AMC374910	TORT 146	2006-150428	5S	13E	22
147	AMC374911	TORT 147	2006-150429	5S	13E	22
148	AMC374912	TORT 148	2006-150430	5S	13E	22
149	AMC374913	TORT 149	2006-150431	5S	13E	22
150	AMC374914	TORT 150	2006-150432	5S	13E	22
151	AMC374915	TORT 151	2006-150433	5S	13E	22
152	AMC374916	TORT 152	2006-150434	5S	13E	22
153	AMC374917	TORT 153	2006-150435	5S	13E	22
154	AMC374918	TORT 154	2006-150436	5S	13E	22
155	AMC374919	TORT 155	2006-150437	5S	13E	22
156	AMC374920	TORT 156	2006-150438	5S	13E	22
157	AMC374921	TORT 157	2006-150439	5S	13E	22
158	AMC374922	TORT 158	2006-150440	5S	13E	22
159	AMC374923	TORT 159	2006-150441	5S	13E	22
160	AMC374924	TORT 160	2006-150442	5S	13E	22
161	AMC374925	TORT 161	2006-150443	5S	13E	9
162	AMC374926	TORT 162	2006-150444	5S	13E	15
163	AMC374927	TORT 163	2006-150445	5S	13E	9
164	AMC374928	TORT 164	2006-150446	5S	13E	15
165	AMC374929	TORT 165	2006-150447	5S	13E	9
166	AMC374930	TORT 166	2006-150448	5S	13E	15

MAINTENANCE FEE PAYMENT

Claimant Name: Quatterra Alaska, Inc.

RECEIVED
BLM, AZ STATE OFFICE
PHOENIX, ARIZONA
2001 AUG 17 A 10: 26

BLM
Date
Stamp

Claim Count	AMC Number	Claim Name	Pinal County Record	Twps	Rng	Section
-------------	------------	------------	---------------------	------	-----	---------

167	AMC374931	TORT 167	2006-150449	5S	13E	9
168	AMC374932	TORT 168	2006-150450	5S	13E	15
169	AMC374933	TORT 169	2006-150451	5S	13E	17
				5S	13E	20
				5S	13E	21
170	AMC374934	TORT 170	2006-150452	5S	13E	15
171	AMC374935	TORT 171	2006-150453	5S	13E	15
172	AMC374936	TORT 172	2006-150454	5S	13E	15
173	AMC374937	TORT 173	2006-150455	5S	13E	20
				5S	13E	21
174	AMC374938	TORT 174	2006-150456	5S	13E	15
175	AMC374939	TORT 175	2006-150457	5S	13E	20
				5S	13E	21
176	AMC374940	TORT 176	2006-150458	5S	13E	15
177	AMC374941	TORT 177	2006-150459	5S	13E	20
				5S	13E	21
178	AMC374942	TORT 178	2006-150460	5S	13E	20
				5S	13E	21
179	AMC374943	TORT 179	2006-150461	5S	13E	20
				5S	13E	21
180	AMC374944	TORT 180	2006-150462	5S	13E	20
				5S	13E	21
181	AMC374945	TORT 181	2006-150463	5S	13E	20
				5S	13E	21
182	AMC374946	TORT 182	2006-150464	5S	13E	20
				5S	13E	21
183	AMC374947	TORT 183	2006-150465	5S	13E	20
				5S	13E	21
184	AMC374948	TORT 184	2006-150466	5S	13E	21
185	AMC374949	TORT 185	2006-150467	5S	13E	21
186	AMC374950	TORT 186	2006-150468	5S	13E	21
187	AMC374951	TORT 187	2006-150469	5S	13E	21
188	AMC374952	TORT 188	2006-150470	5S	13E	22
189	AMC374953	TORT 189	2006-150471	5S	13E	21
190	AMC374954	TORT 190	2006-150472	5S	13E	22
191	AMC374955	TORT 191	2006-150473	5S	13E	21

MAINTENANCE FEE PAYMENT
 Claimant Name: Quatterra Alaska, Inc.

RECEIVED
 BLM, AZ STATE OFFICE
 PHOENIX, ARIZONA
 2007 AUG 17 A 10:26
 BLM
 Date
 Stamp

Claim Count	AMC Number	Claim Name	Pinal County Record	Twp	Rng	Section
-------------	------------	------------	---------------------	-----	-----	---------

192	AMC374956	TORT 192	2006-150474	5S	13E	22
193	AMC374957	TORT 193	2006-150475	5S	13E	22
194	AMC374958	TORT 194	2006-150476	5S	13E	22
195	AMC374959	TORT 195	2006-150477	5S	13E	22
196	AMC374960	TORT 196	2006-150478	5S	13E	10
197	AMC374961	TORT 197	2006-150479	5S	13E	10
198	AMC374962	TORT 198	2006-150480	5S	13E	10
199	AMC374963	TORT 199	2006-150481	5S	13E	10
200	AMC374964	TORT 200	2006-150482	5S	13E	10
201	AMC374965	TORT 201	2006-150483	5S	13E	10
202	AMC374966	TORT 202	2006-150484	5S	13E	10
203	AMC374967	TORT 203	2006-150485	5S	13E	10
204	AMC374968	TORT 204	2006-150486	5S	13E	10
205	AMC374969	TORT 205	2006-150487	5S	13E	10
206	AMC374970	TORT 206	2006-150488	5S	13E	10
207	AMC374971	TORT 207	2006-150489	5S	13E	10
208	AMC374972	TORT 208	2006-150490	5S	13E	5
				5S	13E	6
209	AMC374973	TORT 209	2006-150491	5S	13E	5
210	AMC374974	TORT 210	2006-150492	5S	13E	5
				5S	13E	6
211	AMC374975	TORT 211	2006-150493	5S	13E	5
				5S	13E	6
212	AMC374976	TORT 212	2006-150494	5S	13E	5
				5S	13E	6
213	AMC374977	TORT 213	2006-150495	5S	13E	5
				5S	13E	6
214	AMC374978	TORT 214	2006-150496	5S	13E	5
				5S	13E	6
215	AMC374979	TORT 215	2006-150497	5S	13E	5
				5S	13E	6
216	AMC374980	TORT 216	2006-150498	5S	13E	5
				5S	13E	6
217	AMC374981	TORT 217	2006-150499	5S	13E	5
				5S	13E	6
218	AMC374982	TORT 218	2006-150500	5S	13E	5

MAINTENANCE FEE PAYMENT

Claimant Name: Quatterra Alaska, Inc.

RECEIVED
BLM, AZ STATE OFFICE
2001 AUG 17 A 10: 25
PHOENIX, ARIZONA

BLM
Date
Stamp

Claim Count	AMC Number	Claim Name	Pinal County Record	Twp	Rng	Section
-------------	------------	------------	---------------------	-----	-----	---------

219	AMC374983	TORT 219	2006-150501	5S	13E	6
				5S	13E	5
				5S	13E	6
220	AMC374984	TORT 220	2006-150502	5S	13E	5
				5S	13E	6
221	AMC374985	TORT 221	2006-150503	5S	13E	5
				5S	13E	6
222	AMC374986	TORT 222	2006-150504	5S	13E	5
				5S	13E	6
223	AMC374987	TORT 223	2006-150505	5S	13E	5
				5S	13E	6
224	AMC374988	TORT 224	2006-150506	5S	13E	5
				5S	13E	6
225	AMC374989	TORT 225	2006-150507	5S	13E	5
				5S	13E	6
226	AMC374990	TORT 226	2006-150508	5S	13E	5
				5S	13E	6
227	AMC374991	TORT 227	2006-150509	5S	13E	5
				5S	13E	6
228	AMC374992	TORT 228	2006-150510	5S	13E	5
				5S	13E	6
229	AMC374993	TORT 229	2006-150511	5S	13E	5
230	AMC374994	TORT 231	2006-150512	5S	13E	5
231	AMC374995	TORT 232	2006-150513	5S	13E	5
232	AMC374996	TORT 232	2006-150514	5S	13E	5
233	AMC374997	TORT 233	2006-150515	5S	13E	5
234	AMC374998	TORT 234	2006-150516	5S	13E	5
235	AMC374999	TORT 235	2006-150517	5S	13E	5
236	AMC375000	TORT 236	2006-150518	5S	13E	5
237	AMC375001	TORT 237	2006-150519	5S	13E	5
238	AMC375002	TORT 238	2006-150520	5S	13E	5
239	AMC375003	TORT 239	2006-150521	5S	13E	5
240	AMC375004	TORT 240	2006-150522	5S	13E	5
241	AMC375005	TORT 241	2006-150523	5S	13E	5
242	AMC375006	TORT 242	2006-150524	5S	13E	5
243	AMC375007	TORT 243	2006-150525	5S	13E	5

MAINTENANCE FEE PAYMENT

Claimant Name: Quatterra Alaska, Inc.

RECEIVED
 BLM, AZ STATE OFFICE
 2007 AUG 17 A 10: 25
 PHOENIX, ARIZONA
 BLM
 Date
 Stamp

Claim Count	AMC Number	Claim Name	Pinal County Record	Twp	Rng	Section
244	AMC375008	TORT 244	2006-150526	5S	13E	5
245	AMC375009	TORT 245	2006-150527	5S	13E	5
246	AMC375010	TORT 246	2006-150528	5S	13E	5
247	AMC375011	TORT 247	2006-150529	5S	13E	5

Judy M. Pratt
Quaterra Alaska Inc.
Box 388
Kanab, Utah 84741
jmpratt@prolynx.com
303-842-0745

Bureau of Land Management
Arizona State Office
One North Central Avenue
Suite 800
Phoenix, AZ 85004-4427

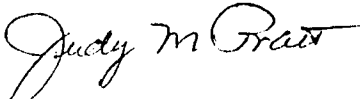
August 15, 2007

Enclosed, please find a Maintenance Fee Payment form for 99 lode mining claims and a check for \$12,375 (99 x \$125) to cover the maintenance costs which are due by Sept 1, 2007.

Please return the recorded instrument to me at the above address. I am acting on behalf of North Exploration LLC, 1295 N. Bluff St., St. George, UT, 84770, owners of the listed claims.

Please return the recorded document to me at Box 388, Kanab, Utah, 84741.

Thank you,


Judy M. Pratt

PHOENIX, ARIZONA

2007 AUG 17 A 10: 29

RECEIVED
B.L.M. AZ STATE OFFICE

MAINTENANCE FEE PAYMENT

Claimant Name: North Exploration LLC

Address: 1295 N. Bluff St.

City: St. George

State: UT

Zip: 84770

Telephone: 435-673-5678

E-mail address:

Signature:

Judy Pratt for North Exploration

BLM
Date
Stamp

RECEIVED
B.L.M. AZ STATE OFFICE
2007 AUG 17 A 10: 29
PHOENIX, ARIZONA

CLAIMS AS SHOWN IN ATTACHED LISTING

No. of claims:	<u>99</u>	x \$125 =	<u>12375.00</u>
Check No:	_____	Init.	<u>SPZ</u>
Receipt No.:	_____		
For BLM Use Only			

MAINTENANCE FEE PAYMENT
 Claimant Name: North Exploration LLC

RECEIVED
 B.L.M. AZ STATE OFFICE
 BLM
 Date Stamp 2007 AUG 17 A 10: 29
 PHOENIX, ARIZONA

Claim Count	AMC Number	Claim/Site Name	County Record	County	TWP	RNG	Section(s)
1	AMC364334	JH 3460	2005011237	Mohave	35N	5W	13
					35N	4W	18
2	AMC364335	JH 3462	2005011238	Mohave	35N	5W	13
					35N	4W	18
3	AMC364336	SNOWFLAKE 1	2005011235	Mohave	36N	6W	17,18,19,20
4	AMC364337	SNOWFLAKE 2	2005011236	Mohave	36N	6W	17,18
5	AMC364354	LIR 1	2005013139	Mohave	35N	5W	2
					36N	5W	35
6	AMC364356	LIR 3	2005013141	Mohave	35N	5W	2
				Mohave	36N	5W	35
7	AMC364456	CLAY 1	2005016377	Mohave	37N	4W	10
8	AMC364457	JH 3459	2005016369	Mohave	35N	5W	13
9	AMC364458	JH 3461	2005016370	Mohave	35N	5W	13
10	AMC364459	JH 3463	2005016371	Mohave	35N	5W	12,13
11	AMC364460	JH 3464	2005016372	Mohave	35N	4W	7,18
					35N	5W	12,13
12	AMC364461	JH 3465	2005016373	Mohave	35N	5W	12
13	AMC364462	JH 3466	2005016374	Mohave	35N	4W	7
					35N	5W	12
14	AMC364463	JH 3467	2005016375	Mohave	35N	5W	12
15	AMC364464	JH 3468	2005016376	Mohave	35N	4W	7
					35N	5W	12
16	AMC364465	SA 1	2005016378	Mohave	39N	9W	26
17	AMC364466	SUNSHINE 1	2005016379	Mohave	37N	4W	14
18	AMC364680	CENTURY 1	2005024013	Mohave	38N	3W	5,8
19	AMC364752	LITTLE ROB 1	2005027129	Mohave	36N	6W	23,24
20	AMC364753	STAR 1	2005027128	Mohave	36N	5W	11
21	AMC365098	EZ 14	2005037536	Mohave	37N	6W	11
22	AMC365099	EZ 16	2005037537	Mohave	37N	6W	11
23	AMC365100	EZ 18	2005037538	Mohave	37N	6W	11
24	AMC365101	EZ 1106	2005037539	Mohave	37N	6W	12
25	AMC365102	LEDGE 1	2005037540	Mohave	38N	3W	5
26	AMC365106	EZ 29	2005040484	Mohave	37N	6W	11
27	AMC365107	EZ 31	2005040485	Mohave	37N	6W	11
28	AMC365108	EZ 33	2005040486	Mohave	37N	6W	11
29	AMC365295	CP 1	2005045026	Mohave	36N	6W	20
30	AMC365296	TX 1	2005045027	Mohave	36N	6W	10

MAINTENANCE FEE PAYMENT
 Claimant Name: North Exploration LLC

RECEIVED
 B.L.M. AZ STATE OFFICE
 BLM
 Date 2007 AUG 17 A 10: 29
 Stamp
 PHOENIX, ARIZONA

Claim Count	AMC Number	Claim/Site Name	County Record	County	TWP	RNG	Section(s)
31	AMC365297	UPR 1	2005045028	Mohave	37N	7W	8
32	AMC365929	DINO 1	2005055855	Mohave	39N	4W	26
33	AMC365930	JH 3239	2005055852	Mohave	35N	5W	14,15
34	AMC365931	JH 3241	2005055853	Mohave	35N	5W	14,15
35	AMC365932	JH 3243	2005055854	Mohave	35N	5W	14,15
36	AMC365933	JUNE 76	2005055858	Mohave	35N	6W	16
37	AMC365934	ROADSIDE 1	2005055856	Mohave	36N	6W	28
38	AMC365935	UC3 1	2005055857	Mohave	38N	7W	28,33
39	AMC366076	TIMPO 1	2005060365	Mohave	36N	5W	16
40	AMC366258	JOY 1	3326677	Coconino	39N	1W	30
41	AMC366259	T&K 1	33326676	Coconino	39N	2W	36
42	AMC366274	MOAP 5	2005066802	Mohave	38N	5W	34
43	AMC366275	MOAP 6	2005066803	Mohave	38N	5W	34
44	AMC366276	MOAP 7	2005066804	Mohave	38N	5W	34
45	AMC366277	MOAP 8	2005066805	Mohave	38N	5W	34
46	AMC366658	PAT # 1	2005079081	Mohave	36N	6W	18
47	AMC366735	MO 1	3334292	Coconino	39N	1W	18
48	AMC366736	SM 1	33334293	Coconino	39N	2W	5
49	AMC367055	EZ 7	2005091187	Mohave	38N	6W	35
50	AMC367056	EZ 6	2005091188	Mohave	38N	6W	35
51	AMC367057	SIMPLE 1	2005091190	Mohave	37N	6W	1
					38N	6W	36
52	AMC367058	WILD BAND 1	2005091189	Mohave	37N	6W	1
53	AMC367675	GEM 1	2005112025	Mohave	35N	4W	6
					36N	4W	31
54	AMC367676	HRN 1	2005112024	Mohave	41N	10W	29
55	AMC367677	EZ 114	2005112023	Mohave	37N	6W	10
56	AMC367678	PM 1	2005112021	Mohave	37N	6W	3
57	AMC367679	PM 2	2005112022	Mohave	37N	6W	2,3
58	AMC367680	WP 1	2005112026	Mohave	36N	4W	20
59	AMC367871	EJ 1	2005124937	Mohave	37N	6W	4,9
60	AMC367872	EZ 113	2005124935	Mohave	37N	6W	3
61	AMC367873	MF 1	2005124933	Mohave	36N	5W	35
62	AMC367874	NATE 1	2005082145	Mohave	36N	5W	8
63	AMC367875	WILD BAND 2	2005124936	Mohave	37N	6W	12
64	AMC367876	UC 1	2005124938	Mohave	37N	7W	5
65	AMC368423	ED 1	2005132871	Mohave	38N	7W	6,7

MAINTENANCE FEE PAYMENT
 Claimant Name: North Exploration LLC

RECEIVED
 B.L.M. AZ STATE OFFICE
 BLM
 Date 2007 AUG 17 A 10: 29
 Stamp
 PHOENIX, ARIZONA

Claim Count	AMC Number	Claim/Site Name	County Record	County	TWP	RNG	Section(s)
66	AMC368424	IT 1	2005132869	Mohave	38N	7W	6
67	AMC368425	IT 2	2005132870	Mohave	38N	8W	12
68	AMC368426	JOE 1	2005132872	Mohave	38N	8W	13
69	AMC368427	NA 1	2005132874	Mohave	41N	9W	27
70	AMC368428	SOUTH POND 1	2005132873	Mohave	37N	7W	26
71	AMC368496	LSM 1	2005134412	Mohave	37N	7W	2,3
72	AMC368497	NAL 1	2005134413	Mohave	37N	9W	26,35
73	AMC368498	FRED 1	2005134414	Mohave	37N	9W	27,34
74	AMC368813	G 1	3360079	Coconino	38N	3W	11
75	AMC368814	ID 1	2005141769	Mohave	38N	7W	13
76	AMC368815	KANAB EAST 1	3360078	Coconino	38N	3W	16,21
77	AMC368846	FTC 1	2005145730	Mohave	39N	8W	22,27
78	AMC368847	SOUTH POND 2	2005145729	Mohave	37N	7W	23,24,25,26
79	AMC368848	UC 2	2005145731	Mohave	37N	7W	5
80	AMC368849	UC 3	2005145732	Mohave	37N	7W	5
81	AMC369005	CB&J 1	3362247	Coconino	39N	2W	24
82	AMC369006	CB&J 2	3362248	Coconino	39N	2W	24
83	AMC369007	CB&J 3	3362249	Coconino	39N	2W	24
84	AMC369489	FT3	2006007041	Mohave	38N	4W	13
85	AMC369490	SP1	2006007040	Mohave	38N	5W	25
					38N	4W	30
86	AMC369673	BJ 1	3366891	Coconino	39N	3W	35
87	AMC369674	BJ 2	3366892	Coconino	39N	3W	26,35
88	AMC369675	EST 1	2006009103	Mohave	39N	8W	10
89	AMC369676	SIN 208	2006009104	Mohave	36N	5W	2,11
90	AMC369702	IT 3	2006013274	Mohave	38N	8W	1,12
91	AMC369703	IT 4	2006013275	Mohave	38N	8W	1,12
92	AMC369704	IT 5	2006013276	Mohave	38N	8W	12
93	AMC370886	APT 1	3374295	Coconino	29N	3E	28
94	AMC370887	APT 2	3374296	Coconino	29N	3E	28
95	AMC371449	DS 1	2006038494	Mohave	38N	4W	16
96	AMC381882	AP #1	2007032847	Mohave	36N	5W	13
97	AMC381883	LIZ #1	2007032845	Mohave	37N	9W	6
98	AMC381884	MUD #1	2007032846	Mohave	36N	9W	14,15
99	AMC381885	RUN #1	3433423	Coconino	41N	2W	13

Judy M. Pratt
Quaterra Alaska
Box 388
Kanab, Utah
jmpratt@prolynx.com
303-842-0745

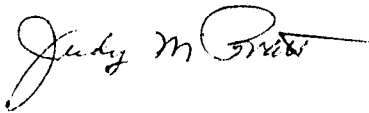
Bureau of Land Management
Arizona State Office
One North Central Avenue
Suite 800
Phoenix, AZ 85004-4427

August 15, 2007

Enclosed, please find a Maintenance Fee Payment form for 85 lode mining claims owned by Quaterra Alaska (as per Quit Claim Deed recorded with the BLM) and a check for \$10,625 (85 x \$125) to cover the maintenance costs which are due by Sept 1, 2007.

Please return the recorded document to me at our regional office: Quaterra Alaska, Box 388, Kanab, Utah 84741.

Thank you,



Judy M. Pratt

RECEIVED
B.L.M. AZ STATE OFFICE
2007 AUG 17 A 10: 32
PHOENIX, ARIZONA

MAINTENANCE FEE PAYMENT

Claimant Name: **Quaterra Alaska Inc.**

Address: **1100 – 1199 West Hastings Street**

City: **Vancouver** State: **BC** Zip: **V6E 3T5**

Country: **Canada**

Telephone: **435-644-3884**

E-mail address: **quaterrakanab@kanab.net**

Signature: *Judy M Grant*

RECEIVED B.L.M. AZ STATE OFFICE 2001 AUG 17 A 10: 31 PHOENIX, ARIZONA	BLM Date Stamp
--	----------------------

CLAIMS AS SHOWN IN ATTACHED LISTING

No. of claims: <u>85</u> x \$125 = <u>10625.00</u>
Check No: _____ Init. <u>SPB/g</u>
Receipt No.: _____
For BLM Use Only

MAINTENANCE FEE PAYMENT
 Claimant Name: QUATERRA ALASKA INC.

BLM
 Date
 Stamp

RECEIVED
 BLM, AZ STATE OFFICE
 PHOENIX, ARIZONA
 2007 AUG 17 A 10 31 SEC

Claim Count	AMC Number	Claim Name	Mohave County Recorder	TWP	RNG	SEC
-------------	------------	------------	------------------------	-----	-----	-----

1	AMC378359	BURN 1	2007009778	39N	3W	31
2	AMC378360	BURN 2	2007009779	39N	3W	31
3	AMC378361	BURN 3	2007009780	39N	3W	31
4	AMC378362	BURN 4	2007009781	39N	3W	31
5	AMC378363	BURN 5	2007009782	39N	3W	31
6	AMC378364	BURN 6	2007009783	39N	3W	31
7	AMC378365	BURN 7	2007009784	39N	3W	31
8	AMC378366	BURN 8	2007009785	39N	3W	31
9	AMC378367	BURN 9	2007009786	39N	3W	31
10	AMC378368	BURN 10	2007009787	39N	3W	31
11	AMC378369	BURN 11	2007009788	39N	3W	31
12	AMC378370	BURN 12	2007009789	39N	3W	31
13	AMC378371	BURN 13	2007009790	39N	3W	31
14	AMC378372	BURN 14	2007009791	39N	3W	31
15	AMC378373	BURN 15	2007009792	39N	3W	31
16	AMC378374	BURN 16	2007009793	39N	3W	31
17	AMC378375	BURN 17	2007009794	39N	3W	31
18	AMC378376	BURN 18	2007009795	39N	3W	31
19	AMC378377	BURN 19	2007009796	39N	3W	31
20	AMC378378	BURN 20	2007009797	39N	3W	31
21	AMC378379	BURN 21	2007009798	39N	3W	31
22	AMC378380	BURN 22	2007009799	39N	3W	31
23	AMC378381	BURN 23	2007009800	39N	3W	31
24	AMC378382	BURN 24	2007009801	39N	3W	31
25	AMC378383	BURN 25	2007009802	39N	3W	31
26	AMC378384	BURN 26	2007009803	39N	3W	31
27	AMC378385	BURN 27	2007009804	39N	3W	31
28	AMC378386	BURN 28	2007009805	39N	3W	31
29	AMC378387	BURN 29	2007009806	39N	3W	30
30	AMC378388	BURN 30	2007009807	39N	3W	30
31	AMC378389	BURN 31	2007009808	39N	3W	30
32	AMC378390	BURN 32	2007009809	39N	3W	30
33	AMC378391	BURN 33	2007009810	39N	3W	30
34	AMC378392	BURN 34	2007009811	39N	3W	31
35	AMC378393	BURN 35	2007009812	39N	3W	19, 30

MAINTENANCE FEE PAYMENT
 Claimant Name: QUATERRA ALASKA INC.

BLM
 Date
 Stamp

RECEIVED
 BLM, AZ STATE OFFICE
 2001 AUG 17 AM 10:31
 PHOENIX, ARIZONA

Claim Count	AMC Number	Claim Name	Mohave County Recorder	TWP	RNG	SEC
-------------	------------	------------	------------------------	-----	-----	-----

36	AMC378394	BURN 36	2007009813	39N	3W	19, 30
37	AMC378395	BURN 37	2007009814	39N	3W	31
38	AMC378396	BURN 38	2007009815	39N	3W	31
39	AMC378397	BURN 39	2007009816	39N	3W	19
40	AMC378398	BURN 40	2007009817	39N	3W	19
41	AMC378399	BURN 41	2007009818	39N	3W	31
42	AMC378400	BURN 42	2007009819	39N	3W	31
43	AMC378401	BURN 43	2007009820	39N	3W	31
44	AMC378402	BURN 44	2007009821	39N	3W	31
45	AMC378403	BURN 45	2007009822	39N	3W	31
46	AMC378404	BURN 46	2007009823	39N	3W	31
47	AMC378405	BURN 47	2007009824	39N	3W	31
48	AMC378406	BURN 48	2007009825	39N	3W	31
49	AMC378407	BURN 49	2007009826	39N	3W	31
50	AMC378408	BURN 50	2007009827	39N	3W	31
51	AMC378409	BURN 51	2007009828	39N	3W	31
52	AMC378410	BURN 52	2007009829	39N	3W	31
53	AMC378411	BURN 53	2007009830	39N	3W	31
54	AMC378412	BURN 54	2007009831	39N	3W	31
55	AMC378413	BURN 55	2007009832	39N	3W	31
56	AMC378414	BURN 56	2007009833	39N	3W	31
57	AMC378415	BURN 57	2007009834	39N	3W	31
58	AMC378416	BURN 58	2007009835	39N	3W	31
59	AMC378417	BURN 59	2007009836	39N	3W	30
60	AMC378418	BURN 60	2007009837	39N	3W	29, 30
61	AMC378419	BURN 61	2007009838	39N	3W	30
62	AMC378420	BURN 62	2007009839	39N	3W	30
63	AMC378421	BURN 63	2007009840	39N	3W	30
64	AMC378422	BURN 64	2007009841	39N	3W	29, 30
65	AMC378423	BURN 65	2007009842	39N	3W	30
66	AMC378424	BURN 66	2007009843	39N	3W	29, 30
67	AMC378425	BURN 67	2007009844	39N	3W	30
68	AMC378426	BURN 68	2007009845	39N	3W	30
69	AMC378427	BURN 69	2007009846	39N	3W	31
70	AMC378428	BURN 70	2007009847	39N	3W	31

MAINTENANCE FEE PAYMENT
 Claimant Name: QUATERRA ALASKA INC.

BLM
 Date
 Stamp

RECEIVED
 BLM, AZ STATE OFFICE
 2007 AUG 17 A 10:31
 PHOENIX, ARIZONA

Claim Count	AMC Number	Claim Name	Mohave County Recorder	TWP	RNG	SEC
-------------	------------	------------	------------------------	-----	-----	-----

71	AMC378429	BURN 71	2007009848	39N	3W	31
72	AMC378430	BURN 72	2007009849	39N	3W	31
73	AMC378431	BURN 73	2007009850	39N	3W	31
74	AMC378432	BURN 74	2007009851	39N	3W	31
75	AMC378433	BURN 75	2007009852	39N	3W	31
76	AMC378434	BURN 76	2007009853	39N	3W	31
77	AMC378435	BURN 77	2007009854	39N	3W	31
78	AMC378436	BURN 78	2007009855	39N	3W	31
79	AMC378437	BURN 79	2007009856	39N	3W	31
80	AMC378438	BURN 80	2007009857	39N	3W	31
81	AMC378439	BURN 81	2007009858	39N	3W	31
82	AMC378440	BURN 82	2007009859	39N	3W	31
83	AMC378441	BURN 83	2007009860	39N	3W	31
84	AMC378442	BURN 84	2007009861	39N	3W	31
85	AMC378443	BURN 85	2007009862	39N	3W	31

MAINTENANCE FEE PAYMENT
 Claimant Name: PATRICK HILLARD

RECEIVED
 B.L.M. AZ STATE OFFICE
 BLM
 Date Stamp 2001 AUG 17 A 9 29
 PHOENIX, ARIZONA

Count	AMC Number	Claim Name	County	County Record	Sec-Twp-Rng
1250	AMC379047	DI 24	COCONINO	3424758	S7-T39N-R2W
1251	AMC379048	DI 25	COCONINO	3424759	S7-T39N-R2W
1252	AMC379049	DI 26	COCONINO	3424760	S7-T39N-R2W S7-T39N-R2W
1253	AMC379050	DI 27	COCONINO	3424761	S7-T39N-R2W
1254	AMC379051	DI 28	COCONINO	3424762	S7-T39N-R2W S7-T39N-R2W
1255	AMC379052	DI 29	COCONINO	3424763	S7-T39N-R2W
1256	AMC379053	DI 30	COCONINO	3424764	S7-T39N-R2W
1257	AMC379054	DI 31	COCONINO	3424765	S7-T39N-R2W
1258	AMC379055	DI 32	COCONINO	3424766	S7-T39N-R2W
1259	AMC379056	DI 33	COCONINO	3424767	S7-T39N-R2W
1260	AMC379057	DI 34	COCONINO	3424768	S7-T39N-R2W
1261	AMC379058	DI 36	COCONINO	3424769	S7-T39N-R2W S8-T39N-R2W
1262	AMC379059	DI 61	COCONINO	3424806	S9-T39N-R2W
1263	AMC379060	DI 63	COCONINO	3424809	S9-T39N-R2W
1264	AMC379061	DI 65	COCONINO	3424810	S9-T39N-R2W
1265	AMC379062	DJ 1	COCONINO	3424745	S12-T39N-R3W
1266	AMC379063	DJ 2	COCONINO	3424746	S12-T39N-R3W S1-T39N-R3W
1267	AMC379064	DJ 3	COCONINO	3424747	S12-T39N-R3W
1268	AMC379065	DJ 4	COCONINO	3424748	S12-T39N-R3W S1-T39N-R3W
1269	AMC379066	DJ 5	COCONINO	3424749	S12-T39N-R3W
1270	AMC379067	DJ 6	COCONINO	3424750	S12-T39N-R3W S1-T39N-R3W
1271	AMC379068	DJ 7	COCONINO	3424751	S12-T39N-R3W
1272	AMC379069	DJ 8	COCONINO	3424752	S12-T39N-R3W S1-T39N-R3W
1273	AMC379070	DJ 10	COCONINO	3424753	S12-T39N-R3W S1-T39N-R3W
1274	AMC379071	DJ 31	COCONINO	3424770	S7-T39N-R2W
1275	AMC379072	DJ 33	COCONINO	3424771	S7-T39N-R2W
1276	AMC379073	DJ 35	COCONINO	3424772	S7-T39N-R2W S8-T39N-R2W
1277	AMC379074	DK 5	COCONINO	3424754	S1-T39N-R3W
1278	AMC379075	DK 7	COCONINO	3424755	S1-T39N-R3W
1279	AMC379076	DK 9	COCONINO	3424756	S1-T39N-R3W
1280	AMC379278	AA 45	MOHAVE	2007014306	S22-T35N-R5W
1281	AMC379279	AA 46	MOHAVE	2007014307	S22-T35N-R5W

MAINTENANCE FEE PAYMENT
 Claimant Name: PATRICK HILLARD

RECEIVED
 B.L.M. AZ STATE OFFICE
 BLM
 Date Stamp 2001 AUG 17 A 9 29
 PHOENIX, ARIZONA

Count	AMC Number	Claim Name	County	County Record	Sec-Twp-Rng
1221	AMC379018	DG 66	COCONINO	3424790	S16-T39N-R2W
1222	AMC379019	DG 66	COCONINO	3424791	S16-T39N-R2W S21-T39N-R2W S22-T39N-R2W S15-T39N-R2W
1223	AMC379020	DG 70	COCONINO	3424792	S16-T39N-R2W S21-T39N-R2W
1224	AMC379021	DG 71	COCONINO	3424793	S15-T39N-R2W S22-T39N-R2W
1225	AMC379022	DG 72	COCONINO	3424794	S15-T39N-R2W
1226	AMC379023	DG 73	COCONINO	3424795	S15-T39N-R2W S22-T39N-R2W
1227	AMC379024	DG 74	COCONINO	3424796	S15-T39N-R2W
1228	AMC379025	DG 75	COCONINO	3424797	S15-T39N-R2W S22-T39N-R2W
1229	AMC379026	DG 76	COCONINO	3424798	S15-T39N-R2W
1230	AMC379027	DG 78	COCONINO	3424799	S15-T39N-R2W
1231	AMC379028	DG 80	COCONINO	3424800	S15-T39N-R2W
1232	AMC379029	DG 82	COCONINO	3424801	S15-T39N-R2W
1233	AMC379030	DG 84	COCONINO	3424802	S15-T39N-R2W
1234	AMC379031	DG 97	COCONINO	3424817	S14-T39N-R2W S23-T39N-R2W
1235	AMC379032	DG 98	COCONINO	3424818	S14-T39N-R2W
1236	AMC379033	DG 99	COCONINO	3424819	S14-T39N-R2W S23-T39N-R2W
1237	AMC379034	DG 100	COCONINO	3424820	S14-T39N-R2W
1238	AMC379035	DG 101	COCONINO	3424821	S14-T39N-R2W S23-T39N-R2W
1239	AMC379036	DG 102	COCONINO	3424822	S14-T39N-R2W
1240	AMC379037	DG 103	COCONINO	3424823	S14-T39N-R2W S23-T39N-R2W
1241	AMC379038	DG 104	COCONINO	3424824	S14-T39N-R2W
1242	AMC379039	DH 73	COCONINO	3424803	S15-T39N-R2W
1243	AMC379040	DH 75	COCONINO	3424804	S15-T39N-R2W
1244	AMC379041	DH 82	COCONINO	3424805	S16-T39N-R2W S9-T39N-R2W
1245	AMC379042	DH 84	COCONINO	3424806	S16-T39N-R2W S9-T39N-R2W
1246	AMC379043	DH 86	COCONINO	3424807	S16-T39N-R2W S9-T39N-R2W
1247	AMC379044	DI 4	COCONINO	3424743	S12-T39N-R3W
1248	AMC379045	DI 6	COCONINO	3424744	S12-T39N-R3W
1249	AMC379046	DI 23	COCONINO	3424757	S7-T39N-R2W

MAINTENANCE FEE PAYMENT
Claimant Name: PATRICK HILLARD

RECEIVED
B.L.M. AZ STATE OFFICE
BLM
Date
Stamp
2007 AUG 17 A 9 29
PHOENIX, ARIZONA

MAINTENANCE FEE PAYMENT
Claimant Name: PATRICK HILLARD

RECEIVED
B.L.M. AZ STATE OFFICE
BLM
Date
Stamp
2007 AUG 17 A 9 29
PHOENIX, ARIZONA

Count	AMC Number	Claim Name	County	County Record	Sec-Twp-Rng
1191	AMC378986	DD 81	COCONINO	3425057	S28-T36N-R2W
1192	AMC378987	DE 111	COCONINO	3425029	S28-T36N-R2W
1193	AMC378988	DE 112	COCONINO	3425030	S28-T36N-R2W
1194	AMC378989	DE 113	COCONINO	3428031	S28-T36N-R2W
1195	AMC378990	DE 114	COCONINO	3425032	S28-T36N-R2W
1196	AMC378991	DE 115	COCONINO	3428033	S28-T36N-R2W
1197	AMC378992	DE 116	COCONINO	3428034	S28-T36N-R2W
1198	AMC378995	DF 52	COCONINO	3424773	S20-T36N-R2W
1199	AMC378996	DF 54	COCONINO	3424774	S21-T36N-R2W
1200	AMC378997	DF 56	COCONINO	3424775	S21-T36N-R2W
1201	AMC378998	DG 1	COCONINO	3424811	S13-T36N-R3W S24-T36N-R3W
1202	AMC378999	DG 2	COCONINO	3424812	S13-T36N-R3W
1203	AMC379000	DG 3	COCONINO	3424813	S13-T36N-R3W S24-T36N-R3W
1204	AMC379001	DG 4	COCONINO	3424814	S13-T36N-R3W
1205	AMC379002	DG 5	COCONINO	3424815	S13-T36N-R3W S24-T36N-R3W
1206	AMC379003	DG 6	COCONINO	3424816	S13-T36N-R3W
1207	AMC379004	DG 51	COCONINO	3424776	S17-T36N-R2W S20-T36N-R2W
1208	AMC379005	DG 53	COCONINO	3424777	S16-T36N-R2W S21-T36N-R2W
1209	AMC379006	DG 55	COCONINO	3424778	S16-T36N-R2W S21-T36N-R2W
1210	AMC379007	DG 57	COCONINO	3424779	S16-T36N-R2W S21-T36N-R2W
1211	AMC379008	DG 58	COCONINO	3424780	S16-T36N-R2W
1212	AMC379009	DG 59	COCONINO	3424781	S16-T36N-R2W S21-T36N-R2W
1213	AMC379010	DG 60	COCONINO	3424782	S16-T36N-R2W
1214	AMC379011	DG 61	COCONINO	3424783	S16-T36N-R2W S21-T36N-R2W
1215	AMC379012	DG 62	COCONINO	3424784	S16-T36N-R2W
1216	AMC379013	DG 63	COCONINO	3424785	S16-T36N-R2W S21-T36N-R2W
1217	AMC379014	DG 64	COCONINO	3424786	S16-T36N-R2W
1218	AMC379015	DG 65	COCONINO	3424787	S16-T36N-R2W S21-T36N-R2W
1219	AMC379016	DG 66	COCONINO	3424788	S16-T36N-R2W
1220	AMC379017	DG 67	COCONINO	3424789	S16-T36N-R2W S21-T36N-R2W

Count	AMC Number	Claim Name	County	County Record	Sec-Twp-Rng
1282	AMC379280	AA 47	MOHAVE	2007014308	S22-T36N-R5W
1283	AMC379281	AA 48	MOHAVE	2007014309	S22-T36N-R5W
1284	AMC379282	AA 49	MOHAVE	2007014310	S22-T36N-R5W
1285	AMC379283	AA 50	MOHAVE	2007014311	S22-T36N-R5W
1286	AMC379284	AA 52	MOHAVE	2007014312	S22-T36N-R5W S23-T36N-R5W
1287	AMC379285	AA 54	MOHAVE	2007014313	S23-T36N-R5W
1288	AMC379286	AA 55	MOHAVE	2007014314	S23-T36N-R5W
1289	AMC379287	AA 56	MOHAVE	2007014315	S23-T36N-R5W
1290	AMC379288	AB 46	MOHAVE	2007014316	S22-T36N-R5W
1291	AMC379289	AB 47	MOHAVE	2007014317	S22-T36N-R5W
1292	AMC379290	AB 48	MOHAVE	2007014318	S22-T36N-R5W S15-T36N-R5W
1293	AMC379291	AB 49	MOHAVE	2007014319	S22-T36N-R5W
1294	AMC379292	AB 50	MOHAVE	2007014320	S22-T36N-R5W S15-T36N-R5W
1295	AMC379293	AB 51	MOHAVE	2007014321	S22-T36N-R5W S23-T36N-R5W
1296	AMC379294	AB 52	MOHAVE	2007014322	S22-T36N-R5W S15-T36N-R5W
1297	AMC379295	AB 53	MOHAVE	2007014323	S23-T36N-R5W
1298	AMC379296	AB 55	MOHAVE	2007014324	S23-T36N-R5W
1299	AMC379297	AB 57	MOHAVE	2007014325	S23-T36N-R5W
1300	AMC379298	AC 45	MOHAVE	2007014326	S15-T36N-R5W
1301	AMC379299	AC 47	MOHAVE	2007014327	S15-T36N-R5W
1302	AMC379300	AG 53	MOHAVE	2007014328	S2-T36N-R5W
1303	AMC379301	AG 54	MOHAVE	2007014329	S2-T36N-R5W
1304	AMC379302	AH 53	MOHAVE	2007014330	S35-T36N-R5W
1305	AMC379303	AH 55	MOHAVE	2007014331	S35-T36N-R5W
1306	AMC379304	AH 57	MOHAVE	2007014332	S35-T36N-R5W
1307	AMC379305	AH 59	MOHAVE	2007014333	S35-T36N-R5W
1308	AMC379306	AH 61	MOHAVE	2007014334	S35-T36N-R5W
1309	AMC379307	AJ 37	MOHAVE	2007014335	S27-T36N-R5W
1310	AMC379308	AJ 39	MOHAVE	2007014336	S27-T36N-R5W
1311	AMC379309	AJ 41	MOHAVE	2007014337	S27-T36N-R5W
1312	AMC379310	BC 85	MOHAVE	2007014262	S24-T36N-R5W
1313	AMC379311	BC 87	MOHAVE	2007014263	S24-T36N-R5W S25-T36N-R5W
1314	AMC379312	BC 89	MOHAVE	2007014264	S24-T36N-R5W S25-T36N-R5W

MAINTENANCE FEE PAYMENT
 Claimant Name: PATRICK HILLARD

RECEIVED
 B.L.M. AZ STATE OFFICE
 BLM
 Date
 Stamp 2007 AUG 17 A 9 29
 PHOENIX, ARIZONA

Count	AMC Number	Claim Name	County	County Record	Sec-Twp-Rng
1315	AMC379313	BC 91	MOHAVE	2007014255	S19-T38N-R4W S30-T38N-R4W S25-T38N-R5W S24-T38N-R5W
1316	AMC379314	BC 93	MOHAVE	2007014256	S19-T38N-R4W S30-T38N-R4W
1317	AMC379315	BC 96	MOHAVE	2007014257	S19-T38N-R4W S30-T38N-R4W
1318	AMC379316	BC 97	MOHAVE	2007014258	S19-T38N-R4W S30-T38N-R4W
1319	AMC379317	BC 99	MOHAVE	2007014259	S19-T38N-R4W S30-T38N-R4W
1320	AMC379318	BC 100	MOHAVE	2007014260	S19-T38N-R4W
1321	AMC379319	BC 101	MOHAVE	2007014261	S19-T38N-R4W S30-T38N-R4W
1322	AMC379320	BC 102	MOHAVE	2007014262	S19-T38N-R4W
1323	AMC379321	BC 103	MOHAVE	2007014263	S19-T38N-R4W S30-T38N-R4W
1324	AMC379322	BC 104	MOHAVE	2007014264	S19-T38N-R4W
1325	AMC379323	BC 106	MOHAVE	2007014265	S19-T38N-R4W
1326	AMC379324	BC 108	MOHAVE	2007014266	S19-T38N-R4W
1327	AMC379325	BC 110	MOHAVE	2007014267	S20-T38N-R4W
1328	AMC379326	BC 111	MOHAVE	2007014268	S20-T38N-R4W S29-T38N-R4W
1329	AMC379327	BC 112	MOHAVE	2007014269	S20-T38N-R4W
1330	AMC379328	BC 113	MOHAVE	2007014270	S20-T38N-R4W S29-T38N-R4W
1331	AMC379329	BC 114	MOHAVE	2007014271	S20-T38N-R4W
1332	AMC379330	BC 115	MOHAVE	2007014272	S20-T38N-R4W S29-T38N-R4W
1333	AMC379331	BC 116	MOHAVE	2007014273	S20-T38N-R4W
1334	AMC379332	BC 117	MOHAVE	2007014274	S20-T38N-R4W S29-T38N-R4W
1335	AMC379333	BC 118	MOHAVE	2007014275	S20-T38N-R4W
1336	AMC379334	BC 119	MOHAVE	2007014276	S20-T38N-R4W S29-T38N-R4W
1337	AMC379335	BC 120	MOHAVE	2007014277	S20-T38N-R4W
1338	AMC379336	BD 99	MOHAVE	2007014278	S19-T38N-R4W
1339	AMC379337	BD 100	MOHAVE	2007014279	S19-T38N-R4W S18-T38N-R4W
1340	AMC379338	BD 101	MOHAVE	2007014280	S19-T38N-R4W
1341	AMC379339	BD 102	MOHAVE	2007014281	S19-T38N-R4W S18-T38N-R4W
1342	AMC379340	BD 104	MOHAVE	2007014282	S19-T38N-R4W

MAINTENANCE FEE PAYMENT
 Claimant Name: PATRICK HILLARD

RECEIVED
 B.L.M. AZ STATE OFFICE
 BLM
 Date
 Stamp 2007 AUG 17 A 9 29
 PHOENIX, ARIZONA

Count	AMC Number	Claim Name	County	County Record	Sec-Twp-Rng
1153	AMC378953	DL 5	COCONINO	3424584	S4-T39N-R2W
1154	AMC378954	DL 6	COCONINO	3424585	S4-T39N-R2W
1155	AMC378955	DA 75	COCONINO	3425035	S28-T39N-R2W
1156	AMC378956	DA 76	COCONINO	3425036	S28-T39N-R2W
1157	AMC378957	DA 77	COCONINO	3425037	S28-T39N-R2W
1158	AMC378958	DA 78	COCONINO	3425038	S28-T39N-R2W
1159	AMC378959	DA 79	COCONINO	3425039	S28-T39N-R2W
1160	AMC378960	DA 80	COCONINO	3425040	S28-T39N-R2W
1161	AMC378961	DB 42	COCONINO	3425017	S28-T39N-R2W
1162	AMC378962	DB 44	COCONINO	3425018	S28-T39N-R2W
1163	AMC378963	DB 46	COCONINO	3425019	S28-T39N-R2W
1164	AMC378964	DB 48	COCONINO	3425020	S28-T39N-R2W
1165	AMC378965	DB 50	COCONINO	3425021	S28-T39N-R2W
1166	AMC378966	DB 52	COCONINO	3425022	S28-T39N-R2W
1167	AMC378967	DB 93	COCONINO	3425041	S28-T39N-R2W
1168	AMC378968	DB 94	COCONINO	3425042	S28-T39N-R2W
1169	AMC378969	DB 96	COCONINO	3425043	S28-T39N-R2W
1170	AMC378970	DB 98	COCONINO	3425044	S28-T39N-R2W
1171	AMC378971	DB 97	COCONINO	3425045	S28-T39N-R2W
1172	AMC378972	DB 98	COCONINO	3425046	S28-T39N-R2W
1173	AMC378973	DC 41	COCONINO	3425023	S28-T39N-R2W
1174	AMC378974	DC 43	COCONINO	3425024	S28-T39N-R2W
1175	AMC378975	DC 45	COCONINO	3425025	S28-T39N-R2W
1176	AMC378976	DC 47	COCONINO	3425026	S28-T39N-R2W
1177	AMC378977	DC 49	COCONINO	3425027	S28-T39N-R2W
1178	AMC378978	DC 51	COCONINO	3425028	S28-T39N-R2W
1179	AMC378979	DC 95	COCONINO	3425047	S28-T39N-R2W
1180	AMC378980	DC 97	COCONINO	3425048	S28-T39N-R2W
1181	AMC378981	DC 77	COCONINO	3425049	S28-T39N-R2W
1182	AMC378982	DC 78	COCONINO	3425050	S28-T39N-R2W
1183	AMC378983	DC 79	COCONINO	3425051	S28-T39N-R2W
1184	AMC378984	DC 80	COCONINO	3425052	S28-T39N-R2W
1185	AMC378985	DC 81	COCONINO	3425053	S28-T39N-R2W
1186	AMC378986	DC 82	COCONINO	3425054	S28-T39N-R2W
1187	AMC378987	DC 104	COCONINO	3425055	S28-T39N-R2W
1188	AMC378988	DC 106	COCONINO	3425056	S28-T39N-R2W
1189	AMC378989	DD 77	COCONINO	3425055	S28-T39N-R2W
1190	AMC378990	DD 79	COCONINO	3425056	S28-T39N-R2W

MAINTENANCE FEE PAYMENT
 Claimant Name: PATRICK HILLARD

RECEIVED
 B.L.M. AZ STATE OFFICE
 BLM
 Date Stamp 2007 AUG 17 A 9 29
 PHOENIX, ARIZONA

Count	AMC Number	Claim Name	County	County Record	Sec-Twp-Rng
1117	AMC378317	AK 27	MOHAVE	2007011746	S28-T36N-R5W
1118	AMC378318	AK 29	MOHAVE	2007011747	S28-T36N-R5W
1119	AMC378319	AK 31	MOHAVE	2007011748	S28-T36N-R5W
1120	AMC378320	AK 33	MOHAVE	2007011749	S28-T36N-R5W
1121	AMC378321	DK 49	COCONINO	3424887	S5-T36N-R2W
1122	AMC378322	DK 50	COCONINO	3424888	S5-T36N-R2W
1123	AMC378323	DK 51	COCONINO	3424889	S5-T36N-R2W
1124	AMC378324	DK 52	COCONINO	3424890	S5-T36N-R2W
1125	AMC378325	DK 53	COCONINO	3424891	S4-T36N-R2W S5-T36N-R2W
1126	AMC378326	DK 54	COCONINO	3424892	S4-T36N-R2W S5-T36N-R2W
1127	AMC378327	DK 55	COCONINO	3424893	S4-T36N-R2W
1128	AMC378328	DK 56	COCONINO	3424894	S4-T36N-R2W
1129	AMC378329	DK 57	COCONINO	3424895	S4-T36N-R2W
1130	AMC378330	DK 58	COCONINO	3424896	S4-T36N-R2W
1131	AMC378331	DK 59	COCONINO	3424897	S4-T36N-R2W
1132	AMC378332	DK 60	COCONINO	3424898	S4-T36N-R2W
1133	AMC378333	DK 61	COCONINO	3424899	S4-T36N-R2W
1134	AMC378334	DK 62	COCONINO	3424900	S4-T36N-R2W
1135	AMC378335	DK 63	COCONINO	3424901	S4-T36N-R2W
1136	AMC378336	DK 64	COCONINO	3424902	S4-T36N-R2W
1137	AMC378337	DK 65	COCONINO	3424903	S4-T36N-R2W
1138	AMC378338	DK 66	COCONINO	3424904	S4-T36N-R2W
1139	AMC378339	DK 67	COCONINO	3424905	S4-T36N-R2W
1140	AMC378340	DK 68	COCONINO	3424906	S4-T36N-R2W
1141	AMC378341	DK 69	COCONINO	3424907	S4-T36N-R2W
1142	AMC378342	DK 70	COCONINO	3424908	S4-T36N-R2W
1143	AMC378343	DK 71	COCONINO	3424909	S3-T36N-R2W
1144	AMC378344	DK 72	COCONINO	3424910	S3-T36N-R2W
1145	AMC378345	DK 73	COCONINO	3424911	S3-T36N-R2W
1146	AMC378346	DK 74	COCONINO	3424912	S3-T36N-R2W
1147	AMC378347	DK 75	COCONINO	3424913	S3-T36N-R2W
1148	AMC378348	DK 76	COCONINO	3424914	S3-T36N-R2W
1149	AMC378349	DL 1	COCONINO	3424980	S5-T36N-R2W
1150	AMC378350	DL 2	COCONINO	3424981	S5-T36N-R2W
1151	AMC378351	DL 3	COCONINO	3424982	S5-T36N-R2W S4-T36N-R2W
1152	AMC378352	DL 4	COCONINO	3424983	S4-T36N-R2W

MAINTENANCE FEE PAYMENT
 Claimant Name: PATRICK HILLARD

RECEIVED
 B.L.M. AZ STATE OFFICE
 BLM
 Date Stamp 2007 AUG 17 A 9 29
 PHOENIX, ARIZONA

Count	AMC Number	Claim Name	County	County Record	Sec-Twp-Rng
					S18-T36N-R4W
1343	AMC379341	BD 106	MOHAVE	2007014263	S19-T36N-R4W
1344	AMC379342	BD 107	MOHAVE	2007014264	S19-T36N-R4W
1345	AMC379343	BD 108	MOHAVE	2007014265	S19-T36N-R4W
1346	AMC379344	BD 109	MOHAVE	2007014266	S20-T36N-R4W
1347	AMC379345	BD 110	MOHAVE	2007014267	S20-T36N-R4W
1348	AMC379346	BD 111	MOHAVE	2007014268	S20-T36N-R4W
1349	AMC379347	BD 112	MOHAVE	2007014269	S20-T36N-R4W S17-T36N-R4W
1350	AMC379348	BD 113	MOHAVE	2007014290	S20-T36N-R4W
1351	AMC379349	BE 99	MOHAVE	2007014291	S18-T36N-R4W
1352	AMC379350	BE 100	MOHAVE	2007014292	S18-T36N-R4W
1353	AMC379351	BE 101	MOHAVE	2007014293	S18-T36N-R4W
1354	AMC379352	BE 102	MOHAVE	2007014294	S18-T36N-R4W
1355	AMC379353	BE 103	MOHAVE	2007014295	S18-T36N-R4W
1356	AMC379354	BE 104	MOHAVE	2007014296	S18-T36N-R4W
1357	AMC379355	BE 105	MOHAVE	2007014297	S18-T36N-R4W
1358	AMC379356	BE 106	MOHAVE	2007014298	S18-T36N-R4W
1359	AMC379357	BE 107	MOHAVE	2007014299	S18-T36N-R4W
1360	AMC379358	BE 108	MOHAVE	2007014300	S18-T36N-R4W
1361	AMC379359	BE 109	MOHAVE	2007014301	S17-T36N-R4W S18-T36N-R4W
1362	AMC379360	BE 110	MOHAVE	2007014302	S17-T36N-R4W S18-T36N-R4W
1363	AMC379363	CA 1	MOHAVE	2007014306	S20-T36N-R4W
1364	AMC379364	DT 22	MOHAVE	2007015906	S7-T37N-R3W
1365	AMC379365	DT 23	MOHAVE	2007015907	S12-T37N-R4W
1366	AMC379366	DT 24	MOHAVE	2007015908	S7-T37N-R3W S12-T37N-R4W
1367	AMC379367	DT 25	MOHAVE	2007015909	S7-T37N-R3W
1368	AMC379368	DT 26	MOHAVE	2007015910	S7-T37N-R3W
1369	AMC379369	DT 27	MOHAVE	2007015911	S7-T37N-R3W
1370	AMC379370	DT 28	MOHAVE	2007015912	S7-T37N-R3W
1371	AMC379371	DT 29	MOHAVE	2007015913	S7-T37N-R3W
1372	AMC379372	DT 30	MOHAVE	2007015914	S7-T37N-R3W
1373	AMC379373	DT 31	MOHAVE	2007015915	S7-T37N-R3W
1374	AMC379374	DT 32	MOHAVE	2007015916	S7-T37N-R3W
1375	AMC379375	JUX 1	MOHAVE	2007015917	S10-T36N-R6W
1376	AMC379376	JUX 2	MOHAVE	2007015918	S10-T36N-R6W

MAINTENANCE FEE PAYMENT
 Claimant Name: PATRICK HILLARD

RECEIVED
 B.L.M. AZ STATE OFFICE
 BLM
 Date 2007 AUG 17 A 9 29
 Stamp
 PHOENIX, ARIZONA

MAINTENANCE FEE PAYMENT
 Claimant Name: PATRICK HILLARD

RECEIVED
 B.L.M. AZ STATE OFFICE
 BLM
 Date 2007 AUG 17 A 9 29
 Stamp
 PHOENIX, ARIZONA

Count	AMC Number	Claim Name	County	County Record	Sec-Twp-Rng
1377	AMC378377	JUX 3	MOHAVE	2007015819	S10-T36N-R6W
1378	AMC378378	JUX 4	MOHAVE	2007015820	S10-T36N-R6W
1379	AMC378379	JUX 5	MOHAVE	2007015821	S10-T36N-R6W
1380	AMC378380	JUX 6	MOHAVE	2007015822	S10-T36N-R6W
1381	AMC378381	JUX 7	MOHAVE	2007015823	S10-T36N-R6W S15-T36N-R6W
1382	AMC378382	JUX 8	MOHAVE	2007015824	S15-T36N-R6W
1383	AMC378383	JUX 9	MOHAVE	2007015825	S15-T36N-R6W
1384	AMC378384	JUX 10	MOHAVE	2007015826	S15-T36N-R6W
1385	AMC378385	LR 1	MOHAVE	2007015873	S31-T36N-R5W
1386	AMC378386	LR 2	MOHAVE	2007015874	S31-T36N-R5W S30-T36N-R5W
1387	AMC378387	LR 3	MOHAVE	2007015875	S31-T36N-R5W
1388	AMC378388	LR 4	MOHAVE	2007015876	S31-T36N-R5W S30-T36N-R5W
1389	AMC378389	LR 5	MOHAVE	2007015877	S31-T36N-R5W
1390	AMC378390	LR 6	MOHAVE	2007015878	S31-T36N-R5W S30-T36N-R5W
1391	AMC378391	LR 7	MOHAVE	2007015879	S31-T36N-R5W
1392	AMC378392	LR 8	MOHAVE	2007015880	S31-T36N-R5W S30-T36N-R5W
1393	AMC378393	LR 9	MOHAVE	2007015881	S31-T36N-R5W
1394	AMC378394	LR 10	MOHAVE	2007015882	S31-T36N-R5W S30-T36N-R5W
1395	AMC378395	LR 19	MOHAVE	2007015883	S31-T36N-R5W
1396	AMC378396	LR 20	MOHAVE	2007015884	S31-T36N-R5W
1397	AMC378397	LR 21	MOHAVE	2007015885	S31-T36N-R5W
1398	AMC378398	LR 22	MOHAVE	2007015886	S30-T36N-R5W
1399	AMC378399	LR 23	MOHAVE	2007015887	S30-T36N-R5W
1400	AMC379400	LR 24	MOHAVE	2007015888	S30-T36N-R5W
1401	AMC379401	LR 25	MOHAVE	2007015889	S30-T36N-R5W
1402	AMC379402	LR 26	MOHAVE	2007015890	S30-T36N-R5W
1403	AMC379403	LR 27	MOHAVE	2007015891	S30-T36N-R5W
1404	AMC379404	LR 28	MOHAVE	2007015892	S30-T36N-R5W
1405	AMC379405	LR 29	MOHAVE	2007015893	S30-T36N-R5W
1406	AMC379406	LR 30	MOHAVE	2007015894	S30-T36N-R5W
1407	AMC379407	LR 31	MOHAVE	2007015895	S25-T36N-R6W
1408	AMC379408	LR 32	MOHAVE	2007015896	S25-T36N-R6W
1409	AMC379409	LR 33	MOHAVE	2007015897	S25-T36N-R6W
1410	AMC379410	LR 34	MOHAVE	2007015898	S25-T36N-R6W

Count	AMC Number	Claim Name	County	County Record	Sec-Twp-Rng
1081	AMC378281	AH 51	MOHAVE	2007011787	S34-T36N-R5W
1082	AMC378282	AH 52	MOHAVE	2007011788	S34-T36N-R5W
1083	AMC378283	AH 54	MOHAVE	2007011789	S35-T36N-R5W
1084	AMC378284	AH 56	MOHAVE	2007011790	S35-T36N-R5W
1085	AMC378285	AJ 38	MOHAVE	2007011791	S34-T36N-R5W S27-T36N-R5W
1086	AMC378286	AJ 40	MOHAVE	2007011792	S34-T36N-R5W S27-T36N-R5W
1087	AMC378287	AJ 41	MOHAVE	2007011793	S34-T36N-R5W
1088	AMC378288	AJ 42	MOHAVE	2007011794	S34-T36N-R5W S27-T36N-R5W
1089	AMC378289	AJ 43	MOHAVE	2007011795	S34-T36N-R5W
1090	AMC378290	AJ 44	MOHAVE	2007011796	S34-T36N-R5W
1091	AMC378291	AJ 45	MOHAVE	2007011797	S34-T36N-R5W
1092	AMC378292	AJ 46	MOHAVE	2007011798	S34-T36N-R5W
1093	AMC378293	AJ 62	MOHAVE	2007011750	S31-T36N-R4W
1094	AMC378294	AJ 94	MOHAVE	2007011751	S30-T36N-R4W
1095	AMC378295	AJ 28	MOHAVE	2007011740	S28-T36N-R5W
1096	AMC378296	AJ 28	MOHAVE	2007011741	S28-T36N-R5W
1097	AMC378297	AJ 30	MOHAVE	2007011742	S28-T36N-R5W
1098	AMC378298	AJ 32	MOHAVE	2007011743	S28-T36N-R5W
1099	AMC378299	AJ 34	MOHAVE	2007011744	S28-T36N-R5W
1100	AMC378300	AJ 91	MOHAVE	2007011752	S30-T36N-R4W
1101	AMC378301	AJ 92	MOHAVE	2007011753	S30-T36N-R4W
1102	AMC378302	AJ 93	MOHAVE	2007011754	S30-T36N-R4W
1103	AMC378303	AJ 94	MOHAVE	2007011755	S30-T36N-R4W
1104	AMC378304	AJ 95	MOHAVE	2007011756	S30-T36N-R4W
1105	AMC378305	AJ 96	MOHAVE	2007011757	S30-T36N-R4W
1106	AMC378306	AJ 97	MOHAVE	2007011758	S30-T36N-R4W
1107	AMC378307	AJ 98	MOHAVE	2007011759	S30-T36N-R4W
1108	AMC378308	AJ 99	MOHAVE	2007011760	S30-T36N-R4W
1109	AMC378309	AJ 100	MOHAVE	2007011761	S30-T36N-R4W
1110	AMC378310	AJ 101	MOHAVE	2007011762	S30-T36N-R4W
1111	AMC378311	AJ 102	MOHAVE	2007011763	S30-T36N-R4W
1112	AMC378312	AJ 103	MOHAVE	2007011764	S30-T36N-R4W
1113	AMC378313	AJ 104	MOHAVE	2007011765	S30-T36N-R4W
1114	AMC378314	AJ 105	MOHAVE	2007011766	S30-T36N-R4W
1115	AMC378315	AJ 106	MOHAVE	2007011767	S30-T36N-R4W
1116	AMC378316	AK 25	MOHAVE	2007011745	S28-T36N-R5W

MAINTENANCE FEE PAYMENT
 Claimant Name: PATRICK HILLARD

BLM
 Date
 Stamp

RECEIVED
 B.L.M. AZ STATE OFFICE
 2007 AUG 17 A 9 29
 PHOENIX, ARIZONA

Count	AMC Number	Claim Name	County	County Record	Sec-Twp-Rng
1046	AMC378243	BG 57	MOHAVE	2007011102	S11-T36N-R5W
1047	AMC378244	BG 58	MOHAVE	2007011103	S11-T36N-R5W
1048	AMC378245	BG 59	MOHAVE	2007011104	S11-T36N-R5W
1049	AMC378246	BG 60	MOHAVE	2007011105	S11-T36N-R5W
1050	AMC378247	BG 61	MOHAVE	2007011106	S11-T36N-R5W
1051	AMC378248	BG 62	MOHAVE	2007011107	S11-T36N-R5W
1052	AMC378249	BG 63	MOHAVE	2007011108	S11-T36N-R5W
1053	AMC378250	BG 64	MOHAVE	2007011109	S11-T36N-R5W
1054	AMC378251	BG 65	MOHAVE	2007011110	S11-T36N-R5W
1055	AMC378252	BG 66	MOHAVE	2007011111	S11-T36N-R5W
1056	AMC378253	AF 33	MOHAVE	2007011799	S9-T36N-R5W
1057	AMC378257	AF 34	MOHAVE	2007011800	S4-T36N-R5W
1058	AMC378258	AF 35	MOHAVE	2007011801	S3-T36N-R5W
1059	AMC378259	AF 36	MOHAVE	2007011802	S3-T36N-R5W
1060	AMC378260	AF 37	MOHAVE	2007011803	S3-T36N-R5W
1061	AMC378261	AF 38	MOHAVE	2007011804	S3-T36N-R5W
1062	AMC378262	AG 36	MOHAVE	2007011788	S4-T36N-R5W
1063	AMC378263	AG 38	MOHAVE	2007011789	S3-T36N-R5W
1064	AMC378264	AG 40	MOHAVE	2007011770	S3-T36N-R5W
1065	AMC378265	AG 42	MOHAVE	2007011771	S3-T36N-R5W S34-T36N-R5W
1066	AMC378266	AG 50	MOHAVE	2007011772	S3-T36N-R5W S34-T36N-R5W
1067	AMC378267	AG 52	MOHAVE	2007011773	S3-T36N-R5W S34-T36N-R5W
1068	AMC378268	AH 35	MOHAVE	2007011774	S33-T36N-R5W S34-T36N-R5W
1069	AMC378269	AH 37	MOHAVE	2007011775	S34-T36N-R5W
1070	AMC378270	AH 39	MOHAVE	2007011776	S34-T36N-R5W
1071	AMC378271	AH 41	MOHAVE	2007011777	S34-T36N-R5W
1072	AMC378272	AH 42	MOHAVE	2007011778	S34-T36N-R5W
1073	AMC378273	AH 43	MOHAVE	2007011779	S34-T36N-R5W
1074	AMC378274	AH 44	MOHAVE	2007011780	S34-T36N-R5W
1075	AMC378275	AH 45	MOHAVE	2007011781	S34-T36N-R5W
1076	AMC378276	AH 46	MOHAVE	2007011782	S34-T36N-R5W
1077	AMC378277	AH 47	MOHAVE	2007011784	S34-T36N-R5W
1078	AMC378278	AH 48	MOHAVE	2007011783	S34-T36N-R5W
1079	AMC378279	AH 49	MOHAVE	2007011785	S34-T36N-R5W
1080	AMC378280	AH 50	MOHAVE	2007011786	S34-T36N-R5W

MAINTENANCE FEE PAYMENT
 Claimant Name: PATRICK HILLARD

BLM
 Date
 Stamp

RECEIVED
 B.L.M. AZ STATE OFFICE
 2007 AUG 17 A 9 29
 PHOENIX, ARIZONA

Count	AMC Number	Claim Name	County	County Record	Sec-Twp-Rng
1411	AMC379411	LR 35	MOHAVE	2007015999	S24-T36N-R5W S30-T36N-R5W
1412	AMC379412	LR 36	MOHAVE	2007015900	S30-T36N-R5W S19-T36N-R5W
1413	AMC379413	LR 37	MOHAVE	2007015901	S30-T36N-R5W
1414	AMC379414	LR 38	MOHAVE	2007015902	S30-T36N-R5W S19-T36N-R5W
1415	AMC379415	LR 39	MOHAVE	2007015903	S31-T36N-R5W S6-T36N-R5W
1416	AMC379416	LR 40	MOHAVE	2007015904	S31-T36N-R5W S6-T36N-R5W
1417	AMC379417	LR 41	MOHAVE	2007015905	S31-T36N-R5W S6-T36N-R5W
1418	AMC379418	RLF 6	MOHAVE	2007015871	S31-T36N-R5W
1419	AMC379419	RLF 7	MOHAVE	2007015872	S31-T36N-R5W
1420	AMC379420	CD 19	MOHAVE	2007015274	S9-T36N-R4W
1421	AMC379421	CD 20	MOHAVE	2007015275	S9-T36N-R4W
1422	AMC379422	CD 21	MOHAVE	2007015276	S9-T36N-R4W
1423	AMC379423	CD 22	MOHAVE	2007015277	S9-T36N-R4W
1424	AMC379424	CD 23	MOHAVE	2007015278	S9-T36N-R4W
1425	AMC379425	CD 24	MOHAVE	2007015279	S9-T36N-R4W
1426	AMC379426	CD 25	MOHAVE	2007015291	S9-T36N-R4W
1427	AMC379427	CD 26	MOHAVE	2007015292	S9-T36N-R4W
1428	AMC379428	CD 30	MOHAVE	2007015293	S9-T36N-R4W S10-T36N-R4W
1429	AMC379429	CE 21	MOHAVE	2007015294	S4-T36N-R4W S4-T36N-R4W
1430	AMC379430	CE 23	MOHAVE	2007015295	S4-T36N-R4W S9-T36N-R4W
1431	AMC379431	CE 25	MOHAVE	2007015296	S4-T36N-R4W S9-T36N-R4W
1432	AMC379432	CE 27	MOHAVE	2007015297	S4-T36N-R4W S9-T36N-R4W
1433	AMC379433	CE 29	MOHAVE	2007015298	S4-T36N-R4W S9-T36N-R4W S3-T36N-R4W S10-T36N-R4W
1434	AMC379434	CE 31	MOHAVE	2007015299	S3-T36N-R4W
1435	AMC379435	CE 32	MOHAVE	2007015300	S3-T36N-R4W S10-T36N-R4W
1436	AMC379436	CE 33	MOHAVE	2007015301	S3-T36N-R4W
1437	AMC379437	CE 34	MOHAVE	2007015302	S3-T36N-R4W S10-T36N-R4W

MAINTENANCE FEE PAYMENT
 Claimant Name: PATRICK HILLARD

RECEIVED
 BLM B.L.M. AZ STATE OFFICE
 Date Stamp 2007 AUG 17 A 9 29
 PHOENIX, ARIZONA

MAINTENANCE FEE PAYMENT
 Claimant Name: PATRICK HILLARD

RECEIVED
 B.L.M. AZ STATE OFFICE
 BLM Date Stamp 2007 AUG 17 A 9 28
 PHOENIX, ARIZONA

Count	AMC Number	Claim Name	County	County Record	Sec-Twp-Rng
1438	AMC379438	CE 35	MOHAVE	2007015303	S3-T38N-R4W
1439	AMC379439	CE 36	MOHAVE	2007015304	S3-T38N-R4W S10-T38N-R4W
1440	AMC379440	CI 25	MOHAVE	2007015288	S28-T38N-R4W
1441	AMC379441	CI 26	MOHAVE	2007015289	S28-T38N-R4W
1442	AMC379442	CI 27	MOHAVE	2007015270	S28-T38N-R4W
1443	AMC379443	CI 28	MOHAVE	2007015280	S28-T38N-R4W
1444	AMC379444	CI 29	MOHAVE	2007015281	S28-T38N-R4W
1445	AMC379445	CI 30	MOHAVE	2007015282	S28-T38N-R4W
1446	AMC379446	CI 31	MOHAVE	2007015283	S27-T38N-R4W S28-T38N-R4W
1447	AMC379447	CI 32	MOHAVE	2007015284	S27-T38N-R4W S28-T38N-R4W
1448	AMC379448	CJ 26	MOHAVE	2007015286	S28-T38N-R4W S21-T38N-R4W
1449	AMC379449	CJ 28	MOHAVE	2007015288	S28-T38N-R4W S21-T38N-R4W
1450	AMC379450	CK 11	MOHAVE	2007015267	S20-T38N-R4W
1451	AMC379451	CK 13	MOHAVE	2007015255	S20-T38N-R4W S21-T38N-R4W
1452	AMC379452	CK 14	MOHAVE	2007015256	S20-T38N-R4W S21-T38N-R4W
1453	AMC379453	CK 16	MOHAVE	2007015257	S21-T38N-R4W
1454	AMC379454	CK 18	MOHAVE	2007015258	S21-T38N-R4W
1455	AMC379455	CK 20	MOHAVE	2007015259	S21-T38N-R4W
1456	AMC379456	CK 22	MOHAVE	2007015280	S21-T38N-R4W
1457	AMC379457	CK 24	MOHAVE	2007015281	S21-T38N-R4W
1458	AMC379458	CK 25	MOHAVE	2007015282	S21-T38N-R4W
1459	AMC379459	CK 26	MOHAVE	2007015283	S21-T38N-R4W
1460	AMC379460	CK 27	MOHAVE	2007015284	S21-T38N-R4W
1461	AMC379461	CK 28	MOHAVE	2007015285	S21-T38N-R4W
1462	AMC379462	CK 29	MOHAVE	2007015286	S21-T38N-R4W
1463	AMC379463	CK 30	MOHAVE	2007015287	S21-T38N-R4W
1464	AMC379464	CK 31	MOHAVE	2007015288	S21-T38N-R4W S22-T38N-R4W
1465	AMC379465	CK 32	MOHAVE	2007015289	S21-T38N-R4W S22-T38N-R4W
1466	AMC379466	CK 33	MOHAVE	2007015290	S22-T38N-R4W
1467	AMC379467	CK 34	MOHAVE	2007015271	S22-T38N-R4W
1468	AMC379468	CK 35	MOHAVE	2007015272	S22-T38N-R4W
1469	AMC379469	CK 36	MOHAVE	2007015273	S22-T38N-R4W

Count	AMC Number	Claim Name	County	County Record	Sec-Twp-Rng
1017	AMC378214	BF 33	MOHAVE	2007011123	S9-T38N-R5W S16-T38N-R5W
1018	AMC378215	BF 34	MOHAVE	2007011124	S16-T38N-R5W S9-T38N-R5W
1019	AMC378216	BF 35	MOHAVE	2007011125	S16-T38N-R5W
1020	AMC378217	BF 36	MOHAVE	2007011126	S16-T38N-R5W S9-T38N-R5W
1021	AMC378218	BF 37	MOHAVE	2007011127	S16-T38N-R5W
1022	AMC378219	BF 38	MOHAVE	2007011128	S16-T38N-R5W S9-T38N-R5W
1023	AMC378220	BF 39	MOHAVE	2007011129	S15-T38N-R5W S16-T38N-R5W
1024	AMC378221	BF 40	MOHAVE	2007011130	S15-T38N-R5W S10-T38N-R5W S9-T38N-R5W S16-T38N-R5W
1025	AMC378222	BF 41	MOHAVE	2007011131	S15-T38N-R5W
1026	AMC378223	BF 42	MOHAVE	2007011132	S15-T38N-R5W S10-T38N-R5W
1027	AMC378224	BF 43	MOHAVE	2007011133	S15-T38N-R5W
1028	AMC378225	BF 44	MOHAVE	2007011134	S15-T38N-R5W S10-T38N-R5W
1029	AMC378226	BF 45	MOHAVE	2007011135	S15-T38N-R5W
1030	AMC378227	BF 46	MOHAVE	2007011136	S15-T38N-R5W S10-T38N-R5W
1031	AMC378228	BG 3	MOHAVE	2007011140	S7-T38N-R5W S8-T38N-R5W
1032	AMC378229	BG 5	MOHAVE	2007011150	S8-T38N-R5W
1033	AMC378230	BG 7	MOHAVE	2007011151	S8-T38N-R5W
1034	AMC378231	BG 21	MOHAVE	2007011137	S9-T38N-R5W S8-T38N-R5W
1035	AMC378232	BG 23	MOHAVE	2007011138	S9-T38N-R5W
1036	AMC378233	BG 24	MOHAVE	2007011139	S9-T38N-R5W
1037	AMC378234	BG 25	MOHAVE	2007011140	S9-T38N-R5W
1038	AMC378235	BG 26	MOHAVE	2007011141	S9-T38N-R5W
1039	AMC378236	BG 27	MOHAVE	2007011142	S9-T38N-R5W
1040	AMC378237	BG 28	MOHAVE	2007011143	S9-T38N-R5W
1041	AMC378238	BG 29	MOHAVE	2007011144	S9-T38N-R5W
1042	AMC378239	BG 30	MOHAVE	2007011145	S9-T38N-R5W
1043	AMC378240	BG 41	MOHAVE	2007011146	S10-T38N-R5W
1044	AMC378241	BG 43	MOHAVE	2007011147	S10-T38N-R5W
1045	AMC378242	BG 45	MOHAVE	2007011148	S10-T38N-R5W

MAINTENANCE FEE PAYMENT
 Claimant Name: PATRICK HILLARD

RECEIVED
 B.L.M. AZ STATE OFFICE
 BLM
 Date Stamp 2001 AUG 17 A 9 28
 PHOENIX, ARIZONA

Count	AMC Number	Claim Name	County	County Record	Sec-Twp-Rng
985	AMC378092	SVN 130	MOHAVE	2007010812	S18-T38N-R4W
986	AMC378183	BA 105	MOHAVE	2007011152	S30-T38N-R4W S31-T38N-R4W
987	AMC378184	BA 106	MOHAVE	2007011153	S30-T38N-R4W
988	AMC378185	BA 107	MOHAVE	2007011154	S30-T38N-R4W S31-T38N-R4W S32-T38N-R4W S29-T38N-R4W
989	AMC378186	BA 108	MOHAVE	2007011155	S30-T38N-R4W
990	AMC378187	BA 109	MOHAVE	2007011156	S29-T38N-R4W
991	AMC378188	BA 110	MOHAVE	2007011157	S29-T38N-R4W
992	AMC378189	BA 111	MOHAVE	2007011158	S29-T38N-R4W
993	AMC378190	BA 112	MOHAVE	2007011159	S29-T38N-R4W
994	AMC378191	BA 113	MOHAVE	2007011160	S29-T38N-R4W
995	AMC378192	BA 114	MOHAVE	2007011161	S29-T38N-R4W
996	AMC378193	BB 107	MOHAVE	2007011162	S30-T38N-R4W
997	AMC378194	BB 109	MOHAVE	2007011163	S29-T38N-R4W
998	AMC378195	BB 110	MOHAVE	2007011164	S29-T38N-R4W
999	AMC378196	BB 111	MOHAVE	2007011165	S29-T38N-R4W
1000	AMC378197	BB 112	MOHAVE	2007011166	S29-T38N-R4W
1001	AMC378198	BB 113	MOHAVE	2007011167	S29-T38N-R4W
1002	AMC378199	BB 114	MOHAVE	2007011168	S29-T38N-R4W
1003	AMC378200	BB 116	MOHAVE	2007011169	S29-T38N-R4W
1004	AMC378201	BB 118	MOHAVE	2007011170	S29-T38N-R4W
1005	AMC378202	BB 120	MOHAVE	2007011171	S29-T38N-R4W
1006	AMC378203	BE 42	MOHAVE	2007011112	S15-T38N-R5W
1007	AMC378204	BE 44	MOHAVE	2007011113	S15-T38N-R5W
1008	AMC378205	BE 46	MOHAVE	2007011114	S15-T38N-R5W
1009	AMC378206	BF 21	MOHAVE	2007011115	S16-T38N-R5W
1010	AMC378207	BF 22	MOHAVE	2007011116	S16-T38N-R5W S9-T38N-R5W S17-T38N-R5W S8-T38N-R5W
1011	AMC378208	BF 23	MOHAVE	2007011117	S16-T38N-R5W
1012	AMC378209	BF 24	MOHAVE	2007011118	S16-T38N-R5W S9-T38N-R5W
1013	AMC378210	BF 25	MOHAVE	2007011119	S16-T38N-R5W
1014	AMC378211	BF 26	MOHAVE	2007011120	S16-T38N-R5W S9-T38N-R5W
1015	AMC378212	BF 27	MOHAVE	2007011121	S16-T38N-R5W
1016	AMC378213	BF 28	MOHAVE	2007011122	S16-T38N-R5W

MAINTENANCE FEE PAYMENT
 Claimant Name: PATRICK HILLARD

RECEIVED
 B.L.M. AZ STATE OFFICE
 BLM
 Date Stamp 2001 AUG 17 A 9 30
 PHOENIX, ARIZONA

Count	AMC Number	Claim Name	County	County Record	Sec-Twp-Rng
1470	AMC379470	DA 31	COCONINO	3425957	S8-T38N-R2W
1471	AMC379471	DA 33	COCONINO	3425958	S6-T38N-R2W S5-T38N-R2W
1472	AMC379472	DA 35	COCONINO	3425959	S5-T38N-R2W
1473	AMC379473	DA 37	COCONINO	3425960	S5-T38N-R2W
1474	AMC379474	DA 38	COCONINO	3425961	S5-T38N-R2W S32-T38N-R2W
1475	AMC379475	DA 39	COCONINO	3425962	S5-T38N-R2W
1476	AMC379476	DA 40	COCONINO	3425963	S5-T38N-R2W S32-T38N-R2W
1477	AMC379477	DA 42	COCONINO	3425964	S5-T38N-R2W S32-T38N-R2W
1478	AMC379478	DA 44	COCONINO	3425965	S5-T38N-R2W S32-T38N-R2W
1479	AMC379479	DA 46	COCONINO	3425966	S5-T38N-R2W S32-T38N-R2W
1480	AMC379480	DA 48	COCONINO	3425967	S5-T38N-R2W S32-T38N-R2W
1481	AMC379481	DA 50	COCONINO	3425968	S5-T38N-R2W S32-T38N-R2W
1482	AMC379482	DA 51	COCONINO	3425969	S5-T38N-R2W S4-T38N-R2W
1483	AMC379483	DA 52	COCONINO	3425970	S5-T38N-R2W S4-T38N-R2W S33-T38N-R2W S32-T38N-R2W
1484	AMC379484	DA 53	COCONINO	3425971	S4-T38N-R2W S33-T38N-R2W
1485	AMC379485	DA 54	COCONINO	3425972	S4-T38N-R2W S33-T38N-R2W
1486	AMC379583	BRC 1	MOHAVE	2007017226	S17-T38N-R3W
1487	AMC379584	BRC 2	MOHAVE	2007017227	S17-T38N-R3W
1488	AMC379585	BRC 3	MOHAVE	2007017228	S17-T38N-R3W S20-T38N-R3W
1489	AMC379586	BRC 4	MOHAVE	2007017229	S17-T38N-R3W S20-T38N-R3W
1490	AMC379587	BRC 5	MOHAVE	2007017230	S20-T38N-R3W
1491	AMC379588	BRC 6	MOHAVE	2007017231	S20-T38N-R3W
1492	AMC379589	BRC 7	MOHAVE	2007017232	S20-T38N-R3W
1493	AMC379570	BRC 8	MOHAVE	2007017233	S20-T38N-R3W S21-T38N-R3W
1494	AMC379571	BRC 9	MOHAVE	2007017234	S20-T38N-R3W
1495	AMC379572	BRC 10	MOHAVE	2007017235	S20-T38N-R3W S21-T38N-R3W

MAINTENANCE FEE PAYMENT
 Claimant Name: PATRICK HILLARD

RECEIVED
 B.L.M. AZ STATE OFFICE
 BLM
 Date
 Stamp 2007 AUG 17 A 9 30
 PHOENIX, ARIZONA

MAINTENANCE FEE PAYMENT
 Claimant Name: PATRICK HILLARD

RECEIVED
 B.L.M. AZ STATE OFFICE
 BLM
 Date
 Stamp 2007 AUG 17 A 9 20
 PHOENIX, ARIZONA

Count	AMC Number	Claim Name	County	County Record	Sec-Twp-Rng
1496	AMC379573	BRC 11	MOHAVE	2007017236	S20-T39N-R3W
1497	AMC379574	BRC 12	MOHAVE	2007017237	S20-T39N-R3W S21-T39N-R3W
1498	AMC379577	CEN 3	MOHAVE	2007017219	S8-T38N-R3W
1499	AMC379578	CEN 4	MOHAVE	2007017220	S6-T38N-R3W
1500	AMC379579	CEN 5	MOHAVE	2007017221	S6-T38N-R3W
1501	AMC379580	CEN 6	MOHAVE	2007017222	S6-T38N-R3W
1502	AMC379581	CEN 7	MOHAVE	2007017223	S7-T38N-R3W S6-T38N-R3W
1503	AMC379582	CEN 8	MOHAVE	2007017224	S7-T38N-R3W
1504	AMC379583	CEN 9	MOHAVE	2007017225	S7-T38N-R3W
1506	AMC379584	CF 13	MOHAVE	2007017203	S4-T38N-R4W S5-T38N-R4W
1506	AMC379585	CF 15	MOHAVE	2007017204	S4-T38N-R4W
1507	AMC379586	CF 17	MOHAVE	2007017205	S4-T38N-R4W
1508	AMC379587	CF 18	MOHAVE	2007017206	S4-T38N-R4W
1509	AMC379588	CF 19	MOHAVE	2007017207	S4-T38N-R4W
1510	AMC379589	CF 20	MOHAVE	2007017208	S4-T38N-R4W
1511	AMC379590	CF 21	MOHAVE	2007017209	S4-T38N-R4W
1512	AMC379591	CF 22	MOHAVE	2007017210	S4-T38N-R4W
1513	AMC379592	CF 42	MOHAVE	2007017186	S3-T38N-R4W
1514	AMC379593	CF 44	MOHAVE	2007017186	S3-T38N-R4W
1515	AMC379594	CF 46	MOHAVE	2007017187	S3-T38N-R4W
1516	AMC379595	CF 48	MOHAVE	2007017188	S3-T38N-R4W S2-T38N-R4W
1517	AMC379596	CF 50	MOHAVE	2007017189	S2-T38N-R4W
1518	AMC379597	CG 41	MOHAVE	2007017190	S34-T39N-R4W
1519	AMC379598	CG 42	MOHAVE	2007017191	S34-T39N-R4W
1520	AMC379599	CG 43	MOHAVE	2007017192	S34-T39N-R4W
1521	AMC379600	CG 44	MOHAVE	2007017193	S34-T39N-R4W
1522	AMC379601	CG 45	MOHAVE	2007017194	S34-T39N-R4W
1523	AMC379602	CG 46	MOHAVE	2007017195	S34-T39N-R4W
1524	AMC379603	CG 47	MOHAVE	2007017196	S34-T39N-R4W
1525	AMC379604	CG 48	MOHAVE	2007017197	S34-T39N-R4W
1526	AMC379605	CG 49	MOHAVE	2007017198	S35-T39N-R4W
1527	AMC379606	CG 50	MOHAVE	2007017199	S35-T39N-R4W
1528	AMC379607	LCF 1	MOHAVE	2007017200	S20-T35N-R5W
1529	AMC379608	LCF 2	MOHAVE	2007017201	S20-T35N-R5W
1530	AMC379609	LCF 3	MOHAVE	2007017202	S20-T35N-R5W

Count	AMC Number	Claim Name	County	County Record	Sec-Twp-Rng
955	AMC378062	SVN 109	MOHAVE	2007010782	S24-T38N-R5W
956	AMC378063	SVN 110	MOHAVE	2007010783	S24-T38N-R5W
957	AMC378064	SVN 111	MOHAVE	2007010784	S24-T38N-R5W
958	AMC378065	SVN 112	MOHAVE	2007010785	S24-T38N-R5W
959	AMC378066	SVN 113	MOHAVE	2007010786	S24-T38N-R5W
960	AMC378067	SVN 114	MOHAVE	2007010787	S24-T38N-R5W
961	AMC378068	SVN 115	MOHAVE	2007010788	S24-T38N-R5W
962	AMC378069	SVN 116	MOHAVE	2007010789	S24-T38N-R5W
963	AMC378070	SVN 117	MOHAVE	2007010790	S24-T38N-R5W
964	AMC378071	SVN 118	MOHAVE	2007010791	S24-T38N-R5W
965	AMC378072	SVN 119	MOHAVE	2007010792	S24-T38N-R5W
966	AMC378073	SVN 120	MOHAVE	2007010793	S24-T38N-R5W
967	AMC378074	SVN 121	MOHAVE	2007010794	S13-T38N-R5W S18-T38N-R4W
968	AMC378075	SVN 122	MOHAVE	2007010795	S18-T38N-R4W
969	AMC378076	SVN 123	MOHAVE	2007010796	S13-T38N-R5W S24-T38N-R5W S18-T38N-R4W
970	AMC378077	SVN 124	MOHAVE	2007010797	S18-T38N-R4W S19-T38N-R4W
971	AMC378078	SVN 125	MOHAVE	2007010798	S24-T38N-R5W S19-T38N-R4W
972	AMC378079	SVN 126	MOHAVE	2007010799	S19-T38N-R4W
973	AMC378080	SVN 127	MOHAVE	2007010800	S24-T38N-R5W S19-T38N-R4W
974	AMC378081	SVN 128	MOHAVE	2007010801	S19-T38N-R4W
975	AMC378082	SVN 129	MOHAVE	2007010802	S24-T38N-R5W S19-T38N-R4W
976	AMC378083	SVN 130	MOHAVE	2007010803	S19-T38N-R4W
977	AMC378084	SVN 131	MOHAVE	2007010804	S24-T38N-R5W S19-T38N-R4W
978	AMC378085	SVN 132	MOHAVE	2007010805	S19-T38N-R4W
979	AMC378086	SVN 133	MOHAVE	2007010806	S24-T38N-R5W S19-T38N-R4W
980	AMC378087	SVN 134	MOHAVE	2007010807	S19-T38N-R4W
981	AMC378088	SVN 135	MOHAVE	2007010808	S24-T38N-R5W S19-T38N-R4W
982	AMC378089	SVN 136	MOHAVE	2007010809	S19-T38N-R4W
983	AMC378090	SVN 137	MOHAVE	2007010810	S18-T38N-R4W
984	AMC378091	SVN 138	MOHAVE	2007010811	S18-T38N-R4W

MAINTENANCE FEE PAYMENT
 Claimant Name: PATRICK HILLARD

RECEIVED
 BLM B.L.M. AZ STATE OFFICE
 Date
 Stamp 2007 AUG 17 A 9 28
 PHOENIX, ARIZONA

Count	AMC Number	Claim Name	County	County Record	Sec-Twp-Rng
925	AMC378032	SVN 79	MOHAVE	2007010752	S23-T38N-R5W
926	AMC378033	SVN 80	MOHAVE	2007010753	S23-T38N-R5W
927	AMC378034	SVN 81	MOHAVE	2007010754	S23-T38N-R5W
928	AMC378035	SVN 82	MOHAVE	2007010755	S23-T38N-R5W
929	AMC378036	SVN 83	MOHAVE	2007010756	S23-T38N-R5W
930	AMC378037	SVN 84	MOHAVE	2007010757	S23-T38N-R5W
931	AMC378038	SVN 85	MOHAVE	2007010758	S23-T38N-R5W
932	AMC378039	SVN 86	MOHAVE	2007010759	S23-T38N-R5W
933	AMC378040	SVN 87	MOHAVE	2007010760	S23-T38N-R5W
934	AMC378041	SVN 88	MOHAVE	2007010761	S23-T38N-R5W
935	AMC378042	SVN 89	MOHAVE	2007010762	S14-T38N-R5W
936	AMC378043	SVN 90	MOHAVE	2007010763	S14-T38N-R5W S13-T38N-R5W
937	AMC378044	SVN 91	MOHAVE	2007010764	S14-T38N-R5W S23-T38N-R5W
938	AMC378045	SVN 92	MOHAVE	2007010765	S14-T38N-R5W S23-T38N-R5W S24-T38N-R5W S13-T38N-R5W
939	AMC378046	SVN 93	MOHAVE	2007010766	S23-T38N-R5W
940	AMC378047	SVN 94	MOHAVE	2007010767	S23-T38N-R5W S24-T38N-R5W
941	AMC378048	SVN 95	MOHAVE	2007010768	S23-T38N-R5W
942	AMC378049	SVN 96	MOHAVE	2007010769	S23-T38N-R5W S24-T38N-R5W
943	AMC378050	SVN 97	MOHAVE	2007010770	S23-T38N-R5W
944	AMC378051	SVN 98	MOHAVE	2007010771	S23-T38N-R5W S24-T38N-R5W
945	AMC378052	SVN 99	MOHAVE	2007010772	S23-T38N-R5W
946	AMC378053	SVN 100	MOHAVE	2007010773	S23-T38N-R5W S24-T38N-R5W
947	AMC378054	SVN 101	MOHAVE	2007010774	S23-T38N-R5W
948	AMC378055	SVN 102	MOHAVE	2007010775	S23-T38N-R5W S24-T38N-R5W
949	AMC378056	SVN 103	MOHAVE	2007010776	S23-T38N-R5W
950	AMC378057	SVN 104	MOHAVE	2007010777	S23-T38N-R5W S24-T38N-R5W
951	AMC378058	SVN 105	MOHAVE	2007010778	S13-T38N-R5W
952	AMC378059	SVN 106	MOHAVE	2007010779	S13-T38N-R5W
953	AMC378060	SVN 107	MOHAVE	2007010780	S13-T38N-R5W S24-T38N-R5W
954	AMC378061	SVN 108	MOHAVE	2007010781	S13-T38N-R5W

MAINTENANCE FEE PAYMENT
 Claimant Name: PATRICK HILLARD

RECEIVED
 B.L.M. AZ STATE OFFICE
 BLM
 Date
 Stamp 2007 AUG 17 A 9 30
 PHOENIX, ARIZONA

Count	AMC Number	Claim Name	County	County Record	Sec-Twp-Rng
1531	AMC379610	OLY 9	MOHAVE	2007017175	S7-T35N-R4W
1532	AMC379611	OLY 10	MOHAVE	2007017176	S7-T35N-R4W
1533	AMC379612	OLY 11	MOHAVE	2007017177	S7-T35N-R4W
1534	AMC379613	PB 17	MOHAVE	2007017178	S8-T35N-R4W S7-T35N-R4W
1535	AMC379614	PB 18	MOHAVE	2007017179	S7-T35N-R4W
1536	AMC379615	PB 19	MOHAVE	2007017180	S7-T35N-R4W
1537	AMC379616	RCA 1	MOHAVE	2007017213	S21-T36N-R5W
1538	AMC379617	RCA 2	MOHAVE	2007017214	S21-T36N-R5W
1539	AMC379618	RCA 3	MOHAVE	2007017215	S16-T36N-R5W
1540	AMC379619	RCA 4	MOHAVE	2007017216	S16-T36N-R5W
1541	AMC379620	RY 3	MOHAVE	2007017211	S25-T36N-R5W S25-T36N-R5W S36-T36N-R5W S25-T36N-R5W S35-T36N-R5W
1542	AMC379621	RY 4	MOHAVE	2007017212	S6-T35N-R4W S1-T35N-R5W S6-T35N-R4W S1-T35N-R5W
1543	AMC379622	SS 7	MOHAVE	2007017181	S6-T35N-R4W S1-T35N-R5W
1544	AMC379623	SS 8	MOHAVE	2007017182	S6-T35N-R4W
1545	AMC379624	SS 9	MOHAVE	2007017183	S6-T35N-R4W
1546	AMC379625	SS 10	MOHAVE	2007017184	S6-T35N-R4W
1547	AMC379626	BRC 13	MOHAVE	2007018457	S20-T36N-R3W
1548	AMC379627	BRC 14	MOHAVE	2007018458	S20-T36N-R3W
1549	AMC379628	BRC 15	MOHAVE	2007018459	S29-T36N-R3W
1550	AMC379629	BRC 16	MOHAVE	2007018460	S29-T36N-R3W
1551	AMC379630	BRC 17	MOHAVE	2007018461	S29-T36N-R3W
1552	AMC379631	BRC 18	MOHAVE	2007018462	S29-T36N-R3W
1553	AMC379632	BRC 19	MOHAVE	2007018463	S29-T36N-R3W
1554	AMC379633	BRC 20	MOHAVE	2007018464	S30-T36N-R3W
1555	AMC379634	CK 66	MOHAVE	2007018436	S23-T36N-R4W
1556	AMC379635	CK 66	MOHAVE	2007018437	S24-T36N-R4W S23-T36N-R4W
1557	AMC379636	CK 70	MOHAVE	2007018438	S24-T36N-R4W
1558	AMC379637	CK 79	MOHAVE	2007018439	S24-T36N-R4W
1559	AMC379638	CK 80	MOHAVE	2007018440	S24-T36N-R4W
1560	AMC379639	CK 81	MOHAVE	2007018441	S24-T36N-R4W
1561	AMC379640	CK 82	MOHAVE	2007018442	S24-T36N-R4W
1562	AMC379641	CK 83	MOHAVE	2007018443	S24-T36N-R4W S19-T36N-R3W
1563	AMC379642	CK 84	MOHAVE	2007018444	S24-T36N-R4W

MAINTENANCE FEE PAYMENT
 Claimant Name: PATRICK HILLARD

RECEIVED
 B.L.M. AZ STATE OFFICE
 BLM Date Stamp
 2007 AUG 17 A 9 30
 PHOENIX, ARIZONA

MAINTENANCE FEE PAYMENT
 Claimant Name: PATRICK HILLARD

RECEIVED
 B.L.M. AZ STATE OFFICE
 BLM Date Stamp
 2007 AUG 17 A 9 28
 PHOENIX, ARIZONA

Count	AMC Number	Claim Name	County	County Record	Sec-Twp-Rng
1564	AMC379698	CK 85	MOHAVE	2007018445	S19-T36N-R3W
1565	AMC379699	CK 86	MOHAVE	2007018446	S19-T36N-R3W
1566	AMC379700	CL 66	MOHAVE	2007018447	S14-T36N-R4W S13-T36N-R4W
1567	AMC379701	CL 67	MOHAVE	2007018448	S13-T36N-R4W S24-T36N-R4W S23-T36N-R4W S14-T36N-R4W
1568	AMC379702	CL 69	MOHAVE	2007018449	S13-T36N-R4W S24-T36N-R4W
1569	AMC379703	CL 73	MOHAVE	2007018450	S13-T36N-R4W S24-T36N-R4W
1570	AMC379704	CL 74	MOHAVE	2007018451	S13-T36N-R4W
1571	AMC379705	CL 75	MOHAVE	2007018452	S13-T36N-R4W S24-T36N-R4W
1572	AMC379706	CL 76	MOHAVE	2007018453	S13-T36N-R4W
1573	AMC379707	CL 77	MOHAVE	2007018454	S13-T36N-R4W S24-T36N-R4W
1574	AMC379708	CL 79	MOHAVE	2007018455	S13-T36N-R4W S24-T36N-R4W
1575	AMC379709	CL 81	MOHAVE	2007018456	S13-T36N-R4W S24-T36N-R4W
1576	AMC379710	QWP 1	MOHAVE	2007018455	S20-T36N-R4W
1577	AMC379711	QWP 2	MOHAVE	2007018456	S20-T36N-R4W
1578	AMC379712	QWP 3	MOHAVE	2007018457	S20-T36N-R4W
1579	AMC379713	QWP 4	MOHAVE	2007018458	S20-T36N-R4W
1580	AMC379714	QWP 5	MOHAVE	2007018459	S20-T36N-R4W
1581	AMC379715	TWO 11	MOHAVE	2007018430	S14-T37N-R6W
1582	AMC379716	TWO 12	MOHAVE	2007018431	S14-T37N-R6W
1583	AMC379717	TWO 13	MOHAVE	2007018432	S14-T37N-R6W
1584	AMC379718	TWO 14	MOHAVE	2007018433	S14-T37N-R6W
1585	AMC379719	TWO 15	MOHAVE	2007018434	S14-T37N-R6W S15-T37N-R6W
1586	AMC379720	TWO 16	MOHAVE	2007018435	S14-T37N-R6W
1587	AMC379907	BF 100	MOHAVE	2007019719	S18-T38N-R4W
1588	AMC379908	BF 102	MOHAVE	2007019720	S18-T38N-R4W
1589	AMC379909	BF 104	MOHAVE	2007019721	S18-T38N-R4W
1590	AMC379910	BF 106	MOHAVE	2007019722	S18-T38N-R4W
1591	AMC379911	BF 108	MOHAVE	2007019723	S18-T38N-R4W
1592	AMC379912	BG 91	MOHAVE	2007019724	S12-T38N-R5W
1593	AMC379913	BG 92	MOHAVE	2007019725	S12-T38N-R5W

Count	AMC Number	Claim Name	County	County Record	Sec-Twp-Rng
895	AMC378002	AJ 66	MOHAVE	2007010831	S28-T36N-R5W
896	AMC378003	AJ 67	MOHAVE	2007010832	S28-T36N-R5W
897	AMC378004	AJ 68	MOHAVE	2007010833	S28-T36N-R5W
898	AMC378005	AJ 69	MOHAVE	2007010834	S28-T36N-R5W
899	AMC378006	AJ 70	MOHAVE	2007010835	S28-T36N-R5W
900	AMC378007	AJ 71	MOHAVE	2007010836	S28-T36N-R5W
901	AMC378008	AJ 72	MOHAVE	2007010837	S28-T36N-R5W S25-T36N-R5W
902	AMC378009	AK 1	MOHAVE	2007010841	S29-T36N-R5W S30-T36N-R5W
903	AMC378010	AK 3	MOHAVE	2007010842	S29-T36N-R5W
904	AMC378011	AK 5	MOHAVE	2007010843	S29-T36N-R5W
905	AMC378012	AK 13	MOHAVE	2007010868	S29-T36N-R5W
906	AMC378013	AK 14	MOHAVE	2007010869	S29-T36N-R5W S20-T36N-R5W
907	AMC378014	AK 15	MOHAVE	2007010870	S29-T36N-R5W
908	AMC378015	AK 16	MOHAVE	2007010871	S29-T36N-R5W S20-T36N-R5W
909	AMC378016	AK 17	MOHAVE	2007010872	S29-T36N-R5W
910	AMC378017	AK 18	MOHAVE	2007010873	S29-T36N-R5W S20-T36N-R5W
911	AMC378018	AK 19	MOHAVE	2007010874	S29-T36N-R5W S28-T36N-R5W
912	AMC378019	AK 20	MOHAVE	2007010875	S29-T36N-R5W S28-T36N-R5W S20-T36N-R5W S21-T36N-R5W
913	AMC378020	AK 21	MOHAVE	2007010876	S28-T36N-R5W
914	AMC378021	AK 22	MOHAVE	2007010877	S28-T36N-R5W S21-T36N-R5W
915	AMC378022	AK 23	MOHAVE	2007010878	S28-T36N-R5W
916	AMC378023	AK 24	MOHAVE	2007010879	S28-T36N-R5W
917	AMC378024	LR 11	MOHAVE	2007010844	S30-T36N-R5W
918	AMC378025	LR 12	MOHAVE	2007010845	S30-T36N-R5W
919	AMC378026	SVN 73	MOHAVE	2007010746	S14-T36N-R5W
920	AMC378027	SVN 74	MOHAVE	2007010747	S14-T36N-R5W
921	AMC378028	SVN 75	MOHAVE	2007010748	S23-T36N-R5W S14-T36N-R5W
922	AMC378029	SVN 76	MOHAVE	2007010749	S14-T36N-R5W S23-T36N-R5W
923	AMC378030	SVN 77	MOHAVE	2007010750	S23-T36N-R5W
924	AMC378031	SVN 78	MOHAVE	2007010751	S23-T36N-R5W

MAINTENANCE FEE PAYMENT
Claimant Name: PATRICK HILLARD

RECEIVED
B.L.M. AZ STATE OFFICE
BLM
Date Stamp
2007 AUG 17 A 9 28
PHOENIX, ARIZONA

Count	AMC Number	Claim Name	County	County Record	Sec-Twp-Rng
862	AMC377969	AH 4	MOHAVE	2007010647	S32-T36N-R5W
863	AMC377970	AH 6	MOHAVE	2007010648	S32-T36N-R5W
864	AMC377971	AH 8	MOHAVE	2007010649	S32-T36N-R5W
865	AMC377972	AH 10	MOHAVE	2007010650	S32-T36N-R5W
866	AMC377973	AH 12	MOHAVE	2007010651	S32-T36N-R5W
867	AMC377974	AH 20	MOHAVE	2007010652	S33-T36N-R5W
868	AMC377975	AJ 11	MOHAVE	2007010653	S32-T36N-R5W
869	AMC377976	AJ 14	MOHAVE	2007010654	S32-T36N-R5W S29-T36N-R5W
870	AMC377977	AJ 16	MOHAVE	2007010655	S32-T36N-R5W S29-T36N-R5W
871	AMC377978	AJ 18	MOHAVE	2007010656	S32-T36N-R5W S29-T36N-R5W
872	AMC377979	AJ 19	MOHAVE	2007010657	S33-T36N-R5W
873	AMC377980	AJ 21	MOHAVE	2007010658	S33-T36N-R5W
874	AMC377981	AJ 61	MOHAVE	2007010622	S35-T36N-R5W
875	AMC377982	AJ 62	MOHAVE	2007010623	S35-T36N-R5W S28-T36N-R5W
876	AMC377983	AJ 63	MOHAVE	2007010624	S35-T36N-R5W
877	AMC377984	AJ 64	MOHAVE	2007010625	S35-T36N-R5W S28-T36N-R5W
878	AMC377985	AJ 65	MOHAVE	2007010626	S35-T36N-R5W
879	AMC377986	AJ 66	MOHAVE	2007010627	S35-T36N-R5W S28-T36N-R5W
880	AMC377987	AJ 67	MOHAVE	2007010628	S35-T36N-R5W
881	AMC377988	AJ 68	MOHAVE	2007010629	S35-T36N-R5W S28-T36N-R5W
882	AMC377989	AJ 2	MOHAVE	2007010638	S29-T36N-R5W
883	AMC377990	AJ 4	MOHAVE	2007010639	S29-T36N-R5W
884	AMC377991	AJ 6	MOHAVE	2007010640	S29-T36N-R5W
885	AMC377992	AJ 13	MOHAVE	2007010659	S29-T36N-R5W
886	AMC377993	AJ 14	MOHAVE	2007010660	S29-T36N-R5W
887	AMC377994	AJ 15	MOHAVE	2007010661	S29-T36N-R5W
888	AMC377995	AJ 16	MOHAVE	2007010662	S29-T36N-R5W
889	AMC377996	AJ 17	MOHAVE	2007010663	S29-T36N-R5W
890	AMC377997	AJ 18	MOHAVE	2007010664	S29-T36N-R5W
891	AMC377998	AJ 20	MOHAVE	2007010665	S28-T36N-R5W
892	AMC377999	AJ 22	MOHAVE	2007010666	S28-T36N-R5W
893	AMC378000	AJ 24	MOHAVE	2007010667	S28-T36N-R5W
894	AMC378001	AJ 65	MOHAVE	2007010630	S28-T36N-R5W

MAINTENANCE FEE PAYMENT
Claimant Name: PATRICK HILLARD

RECEIVED
B.L.M. AZ STATE OFFICE
BLM
Date Stamp
2007 AUG 17 A 9 30
PHOENIX, ARIZONA

Count	AMC Number	Claim Name	County	County Record	Sec-Twp-Rng
1504	AMC379914	BG 93	MOHAVE	2007019728	S7-T36N-R4W
1505	AMC379915	BG 94	MOHAVE	2007019727	S7-T36N-R4W
1506	AMC379916	BG 96	MOHAVE	2007019728	S7-T36N-R4W
1507	AMC379917	BG 96	MOHAVE	2007019729	S7-T36N-R4W
1508	AMC379918	BG 97	MOHAVE	2007019730	S7-T36N-R4W
1509	AMC379919	BG 98	MOHAVE	2007019731	S7-T36N-R4W
1600	AMC379920	BG 99	MOHAVE	2007019732	S7-T36N-R4W
1601	AMC379921	BG 101	MOHAVE	2007019733	S7-T36N-R4W
1602	AMC379922	BG 103	MOHAVE	2007019734	S7-T36N-R4W
1603	AMC379923	BG 105	MOHAVE	2007019735	S7-T36N-R4W
1604	AMC379924	BG 107	MOHAVE	2007019736	S7-T36N-R4W
1605	AMC379925	CP 5	MOHAVE	2007019737	S22-T36N-R4W
1606	AMC379926	CP 6	MOHAVE	2007019738	S22-T36N-R4W
1607	AMC379927	CP 7	MOHAVE	2007019739	S22-T36N-R4W
1608	AMC379928	CP 8	MOHAVE	2007019740	S22-T36N-R4W
1609	AMC379929	CP 9	MOHAVE	2007019741	S22-T36N-R4W
1610	AMC379930	CP 10	MOHAVE	2007019742	S22-T36N-R4W
1611	AMC379931	CP 11	MOHAVE	2007019743	S22-T36N-R4W
1612	AMC379932	CP 12	MOHAVE	2007019744	S22-T36N-R4W
1613	AMC379933	CP 13	MOHAVE	2007019745	S22-T36N-R4W
1614	AMC379934	CP 14	MOHAVE	2007019746	S22-T36N-R4W
1615	AMC379935	CP 15	MOHAVE	2007019747	S22-T36N-R4W
1616	AMC379936	CP 16	MOHAVE	2007019748	S22-T36N-R4W
1617	AMC379937	CP 17	MOHAVE	2007019749	S22-T36N-R4W
1618	AMC379938	CP 18	MOHAVE	2007019750	S23-T36N-R4W S22-T36N-R4W
1619	AMC379939	ER 3	MOHAVE	2007019717	S16-T36N-R4W
1620	AMC379940	ER 4	MOHAVE	2007019718	S16-T36N-R4W
1621	AMC379941	LCK 1	COCONINO	3427839	S24-T36N-R2W
1622	AMC379942	LCK 2	COCONINO	3427840	S19-T36N-R1W S24-T36N-R2W
1623	AMC379943	LCK 3	COCONINO	3427841	S19-T36N-R2W S24-T36N-R2W
1624	AMC379944	RDG 3	MOHAVE	2007019714	S9-T36N-R4W
1625	AMC379945	RDG 4	MOHAVE	2007019715	S9-T36N-R4W
1626	AMC379946	RDG 5	MOHAVE	2007019716	S16-T36N-R4W
1627	AMC379947	RITZ 1	COCONINO	3427846	S14-T36N-R3W
1628	AMC379948	RITZ 2	COCONINO	3427847	S14-T36N-R3W
1629	AMC379949	RITZ 3	COCONINO	3427848	S14-T36N-R3W

MAINTENANCE FEE PAYMENT
 Claimant Name: PATRICK HILLARD

RECEIVED
 B.L.M. AZ STATE OFFICE
 BLM
 Date
 Stamp
 2007 AUG 17 A 9 30
 PHOENIX, ARIZONA

MAINTENANCE FEE PAYMENT
 Claimant Name: PATRICK HILLARD

RECEIVED
 B.L.M. AZ STATE OFFICE
 BLM
 Date
 Stamp
 2007 AUG 17 A 9 28
 PHOENIX, ARIZONA

Count	AMC Number	Claim Name	County	County Record	Sec-Twp-Rng
1630	AMC379950	RITZ 4	COCONINO	3427849	S11-T36N-R3W
1631	AMC379951	RITZ 5	COCONINO	3427850	S11-T36N-R3W
1632	AMC379952	RITZ 6	COCONINO	3427851	S14-T36N-R3W
1633	AMC379955	RITZ 9	COCONINO	3427854	S11-T36N-R3W
1634	AMC379956	RITZ 10	COCONINO	3427855	S11-T36N-R3W
1635	AMC379957	RITZ 11	COCONINO	3427856	S14-T36N-R3W
1636	AMC379960	RITZ 14	COCONINO	3427859	S11-T36N-R3W S12-T36N-R3W
1637	AMC379961	RITZ 15	COCONINO	3427860	S11-T36N-R3W S12-T36N-R3W
1638	AMC379962	RITZ 16	COCONINO	3427861	S14-T36N-R3W S13-T36N-R3W
1639	AMC379963	RITZ 17	COCONINO	3427862	S14-T36N-R3W S13-T36N-R3W
1640	AMC379964	RITZ 18	COCONINO	3427863	S14-T36N-R3W S13-T36N-R3W
1641	AMC379965	RKC 1	COCONINO	3427842	S23-T36N-R3W
1642	AMC379966	RKC 2	COCONINO	3427843	S23-T36N-R3W
1643	AMC379967	RKC 3	COCONINO	3427844	S23-T36N-R3W
1644	AMC379968	RKC 4	COCONINO	3427845	S23-T36N-R3W
1645	AMC380426	FAO 82	MOHAVE	2007022914	S21-T36N-R6W
1646	AMC380427	FAO 84	MOHAVE	2007022915	S21-T36N-R6W
1647	AMC380428	FA 77	MOHAVE	2007022916	S22-T36N-R6W S21-T36N-R6W
1648	AMC380429	FA 79	MOHAVE	2007022917	S22-T36N-R6W S21-T36N-R6W
1649	AMC380430	FA 81	MOHAVE	2007022918	S22-T36N-R6W S21-T36N-R6W
1650	AMC380431	FA 83	MOHAVE	2007022919	S22-T36N-R6W S21-T36N-R6W
1651	AMC380432	FA 84	MOHAVE	2007022920	S22-T36N-R6W
1652	AMC380433	FA 85	MOHAVE	2007022921	S22-T36N-R6W S21-T36N-R6W
1653	AMC380434	FA 86	MOHAVE	2007022922	S22-T36N-R6W
1654	AMC380435	FA 87	MOHAVE	2007022923	S22-T36N-R6W S21-T36N-R6W
1655	AMC380436	FA 88	MOHAVE	2007022924	S22-T36N-R6W
1656	AMC380437	FA 89	MOHAVE	2007022925	S15-T36N-R6W S16-T36N-R6W S22-T36N-R6W S21-T36N-R6W
1657	AMC380438	FA 90	MOHAVE	2007022926	S15-T36N-R6W S22-T36N-R6W

Count	AMC Number	Claim Name	County	County Record	Sec-Twp-Rng
831	AMC377938	AE 55	MOHAVE	2007010738	S11-T35N-R5W
832	AMC377939	AE 56	MOHAVE	2007010739	S11-T35N-R5W
833	AMC377940	AE 57	MOHAVE	2007010740	S11-T35N-R5W
834	AMC377941	AE 58	MOHAVE	2007010741	S11-T35N-R5W
835	AMC377942	AE 59	MOHAVE	2007010742	S11-T35N-R5W
836	AMC377943	AE 60	MOHAVE	2007010743	S11-T35N-R5W
837	AMC377944	AE 61	MOHAVE	2007010744	S11-T35N-R5W
838	AMC377945	AE 62	MOHAVE	2007010745	S11-T35N-R5W
839	AMC377946	AF 51	MOHAVE	2007010800	S10-T35N-R5W S3-T35N-R5W
840	AMC377947	AF 53	MOHAVE	2007010801	S10-T35N-R5W S3-T35N-R5W S2-T35N-R5W S1-T35N-R5W
841	AMC377948	AF 55	MOHAVE	2007010802	S11-T35N-R5W S2-T35N-R5W
842	AMC377949	AF 57	MOHAVE	2007010803	S11-T35N-R5W S2-T35N-R5W
843	AMC377950	AE 72	MOHAVE	2007010804	S12-T35N-R5W
844	AMC377951	AE 74	MOHAVE	2007010805	S12-T35N-R5W
845	AMC377952	AE 75	MOHAVE	2007010806	S12-T35N-R5W
846	AMC377953	AE 76	MOHAVE	2007010807	S12-T35N-R5W
847	AMC377954	AE 77	MOHAVE	2007010808	S12-T35N-R5W
848	AMC377955	AE 78	MOHAVE	2007010809	S12-T35N-R5W
849	AMC377956	AE 20	MOHAVE	2007010810	S9-T35N-R5W
850	AMC377957	AE 22	MOHAVE	2007010811	S9-T35N-R5W
851	AMC377958	AE 24	MOHAVE	2007010812	S9-T35N-R5W
852	AMC377959	AE 26	MOHAVE	2007010813	S9-T35N-R5W
853	AMC377960	AF 19	MOHAVE	2007010814	S9-T35N-R5W S4-T35N-R5W
854	AMC377961	AF 20	MOHAVE	2007010815	S4-T35N-R5W
855	AMC377962	AF 21	MOHAVE	2007010816	S9-T35N-R5W S4-T35N-R5W
856	AMC377963	AF 22	MOHAVE	2007010817	S4-T35N-R5W
857	AMC377964	AF 23	MOHAVE	2007010818	S9-T35N-R5W S4-T35N-R5W
858	AMC377965	AF 24	MOHAVE	2007010819	S4-T35N-R5W
859	AMC377966	AF 25	MOHAVE	2007010820	S9-T35N-R5W S4-T35N-R5W
860	AMC377967	AF 26	MOHAVE	2007010821	S4-T35N-R5W
861	AMC377968	AH 2	MOHAVE	2007010846	S32-T36N-R5W

MAINTENANCE FEE PAYMENT
Claimant Name: PATRICK HILLARD

RECEIVED
B.L.M. AZ STATE OFFICE
BLM
Date
Stamp 2007 AUG 17 A 9 27
PHOENIX, ARIZONA

Count	AMC Number	Claim Name	County	County Record	Sec-Twp-Rng
800	AMC377907	AC 75	MOHAVE	2007010707	S13-T36N-R5W
801	AMC377908	AC 77	MOHAVE	2007010708	S13-T36N-R5W
802	AMC377909	AC 79	MOHAVE	2007010709	S13-T36N-R5W
803	AMC377910	AC 81	MOHAVE	2007010710	S13-T36N-R5W
804	AMC377911	AC 83	MOHAVE	2007010711	S13-T36N-R5W
805	AMC377912	AC 85	MOHAVE	2007010712	S13-T36N-R5W
806	AMC377913	AC 87	MOHAVE	2007010713	S13-T36N-R5W S18-T36N-R4W
807	AMC377914	AC 89	MOHAVE	2007010714	S18-T36N-R4W
808	AMC377915	AC 91	MOHAVE	2007010715	S18-T36N-R4W
809	AMC377916	AC 93	MOHAVE	2007010716	S18-T36N-R4W
810	AMC377917	AC 95	MOHAVE	2007010717	S18-T36N-R4W
811	AMC377918	AD 49	MOHAVE	2007010718	S10-T36N-R5W S15-T36N-R5W
812	AMC377919	AD 50	MOHAVE	2007010719	S10-T36N-R5W
813	AMC377920	AD 51	MOHAVE	2007010720	S10-T36N-R5W S15-T36N-R5W
814	AMC377921	AD 52	MOHAVE	2007010721	S10-T36N-R5W
815	AMC377922	AD 53	MOHAVE	2007010722	S11-T36N-R5W S14-T36N-R5W
816	AMC377923	AD 54	MOHAVE	2007010723	S11-T36N-R5W S10-T36N-R5W
817	AMC377924	AD 55	MOHAVE	2007010724	S11-T36N-R5W S14-T36N-R5W
818	AMC377925	AD 56	MOHAVE	2007010725	S11-T36N-R5W
819	AMC377926	AD 57	MOHAVE	2007010726	S11-T36N-R5W S14-T36N-R5W
820	AMC377927	AD 58	MOHAVE	2007010727	S11-T36N-R5W
821	AMC377928	AD 59	MOHAVE	2007010728	S11-T36N-R5W S14-T36N-R5W
822	AMC377929	AD 60	MOHAVE	2007010729	S11-T36N-R5W
823	AMC377930	AD 61	MOHAVE	2007010730	S11-T36N-R5W S14-T36N-R5W
824	AMC377931	AD 62	MOHAVE	2007010731	S11-T36N-R5W
825	AMC377932	AE 49	MOHAVE	2007010732	S10-T36N-R5W
826	AMC377933	AE 50	MOHAVE	2007010733	S10-T36N-R5W
827	AMC377934	AE 51	MOHAVE	2007010734	S10-T36N-R5W
828	AMC377935	AE 52	MOHAVE	2007010735	S10-T36N-R5W
829	AMC377936	AE 53	MOHAVE	2007010736	S11-T36N-R5W S10-T36N-R5W
830	AMC377937	AE 54	MOHAVE	2007010737	S11-T36N-R5W S10-T36N-R5W

MAINTENANCE FEE PAYMENT
Claimant Name: PATRICK HILLARD

RECEIVED
B.L.M. AZ STATE OFFICE
BLM
Date
Stamp 2007 AUG 17 A 9 30
PHOENIX, ARIZONA

Count	AMC Number	Claim Name	County	County Record	Sec-Twp-Rng
1658	AMC380439	FB 85	MOHAVE	2007022927	S22-T36N-R6W
1659	AMC380440	FB 86	MOHAVE	2007022928	S22-T36N-R6W
1660	AMC380441	FB 87	MOHAVE	2007022929	S22-T36N-R6W
1661	AMC380442	FB 88	MOHAVE	2007022930	S22-T36N-R6W
1662	AMC380443	FB 89	MOHAVE	2007022931	S22-T36N-R6W S15-T36N-R6W
1663	AMC380444	FB 90	MOHAVE	2007022932	S22-T36N-R6W S15-T36N-R6W
1664	AMC380445	FE 71	MOHAVE	2007022933	S24-T36N-R6W
1665	AMC380446	FE 73	MOHAVE	2007022934	S24-T36N-R6W
1666	AMC380447	FE 87	MOHAVE	2007022935	S24-T36N-R6W
1667	AMC380448	FE 88	MOHAVE	2007022936	S24-T36N-R6W
1668	AMC380449	FE 89	MOHAVE	2007022937	S13-T36N-R6W S24-T36N-R6W
1669	AMC380450	FE 90	MOHAVE	2007022938	S13-T36N-R6W S24-T36N-R6W
1670	AMC380451	FE 91	MOHAVE	2007022939	S13-T36N-R6W
1671	AMC380452	FE 92	MOHAVE	2007022940	S13-T36N-R6W
1672	AMC380453	FE 93	MOHAVE	2007022941	S13-T36N-R6W
1673	AMC380454	FE 94	MOHAVE	2007022942	S13-T36N-R6W
1674	AMC380455	FF 78	MOHAVE	2007022943	S24-T36N-R6W S19-T36N-R6W
1675	AMC380456	FF 78	MOHAVE	2007022944	S24-T36N-R6W S19-T36N-R6W
1676	AMC380457	FF 80	MOHAVE	2007022945	S24-T36N-R6W S19-T36N-R6W
1677	AMC380458	FF 82	MOHAVE	2007022946	S24-T36N-R6W S19-T36N-R6W
1678	AMC380459	FF 84	MOHAVE	2007022947	S24-T36N-R6W S19-T36N-R6W
1679	AMC380460	FG 75	MOHAVE	2007022948	S19-T36N-R5W
1680	AMC380461	FG 77	MOHAVE	2007022949	S19-T36N-R5W
1681	AMC380462	FG 79	MOHAVE	2007022950	S19-T36N-R5W
1682	AMC380463	FG 81	MOHAVE	2007022951	S19-T36N-R5W
1683	AMC380464	FG 83	MOHAVE	2007022952	S19-T36N-R5W
1684	AMC380465	FA 38	MOHAVE	2007022953	S34-T36N-R6W
1685	AMC380466	FA 40	MOHAVE	2007022954	S34-T36N-R6W
1686	AMC380467	FA 42	MOHAVE	2007022955	S34-T36N-R6W
1687	AMC380468	FA 44	MOHAVE	2007022956	S34-T36N-R6W
1688	AMC380469	FA 46	MOHAVE	2007022957	S34-T36N-R6W
1689	AMC380470	FA 48	MOHAVE	2007022958	S34-T36N-R6W

MAINTENANCE FEE PAYMENT
 Claimant Name: PATRICK HILLARD

RECEIVED
 BLM B.L.M. AZ STATE OFFICE
 Date
 Stamp 2007 AUG 17 A 9 30
 PHOENIX, ARIZONA

MAINTENANCE FEE PAYMENT
 Claimant Name: PATRICK HILLARD

RECEIVED
 B.L.M. AZ STATE OFFICE
 BLM
 Date
 Stamp 2007 AUG 17 A 9 27
 PHOENIX, ARIZONA

Count	AMC Number	Claim Name	County	County Record	Sec-Twp-Rng
1690	AMC380471	FA 50	MOHAVE	2007022959	S34-T38N-R8W
1691	AMC380472	FA 52	MOHAVE	2007022960	S34-T38N-R5W
1692	AMC380473	FA 54	MOHAVE	2007022961	S34-T38N-R6W S27-T38N-R6W
1693	AMC380474	FA 56	MOHAVE	2007022962	S27-T38N-R5W
1694	AMC380475	FA 58	MOHAVE	2007022963	S27-T38N-R6W
1695	AMC380476	FA 60	MOHAVE	2007022964	S27-T38N-R5W
1696	AMC380477	FA 62	MOHAVE	2007022965	S27-T38N-R6W
1697	AMC380478	FB 37	MOHAVE	2007022966	S34-T38N-R6W
1698	AMC380479	FB 39	MOHAVE	2007022967	S34-T38N-R5W
1699	AMC380480	FB 41	MOHAVE	2007022968	S34-T38N-R6W
1700	AMC380481	FB 43	MOHAVE	2007022969	S34-T38N-R6W
1701	AMC380482	FB 45	MOHAVE	2007022970	S34-T38N-R6W
1702	AMC380483	FB 47	MOHAVE	2007022971	S34-T38N-R6W
1703	AMC380484	FB 49	MOHAVE	2007022972	S34-T38N-R6W
1704	AMC380485	FB 51	MOHAVE	2007022973	S34-T38N-R6W
1705	AMC380486	FB 53	MOHAVE	2007022974	S34-T38N-R6W S27-T38N-R6W
1706	AMC380487	FB 55	MOHAVE	2007022975	S27-T38N-R6W
1707	AMC380488	FB 57	MOHAVE	2007022976	S27-T38N-R6W
1708	AMC380489	FB 59	MOHAVE	2007022977	S27-T38N-R6W
1709	AMC380490	FB 61	MOHAVE	2007022978	S27-T38N-R6W
1710	AMC380491	GH 91	MOHAVE	2007022979	S19-T38N-R3W
1711	AMC380492	GH 92	MOHAVE	2007022980	S19-T38N-R3W S18-T38N-R3W
1712	AMC380493	GH 93	MOHAVE	2007022981	S19-T38N-R3W
1713	AMC380494	GH 94	MOHAVE	2007022982	S19-T38N-R3W S18-T38N-R3W
1714	AMC380495	GH 95	MOHAVE	2007022983	S19-T38N-R3W
1715	AMC380496	GH 96	MOHAVE	2007022984	S19-T38N-R3W S18-T38N-R3W
1716	AMC380497	GH 97	MOHAVE	2007022985	S19-T38N-R3W
1717	AMC380498	GH 98	MOHAVE	2007022986	S19-T38N-R3W S18-T38N-R3W
1718	AMC380499	GG 94	MOHAVE	2007022987	S19-T38N-R3W
1719	AMC380500	GG 96	MOHAVE	2007022988	S19-T38N-R3W
1720	AMC380503	FC 83	MOHAVE	2007022991	S23-T38N-R5W S22-T38N-R5W
1721	AMC380504	FC 84	MOHAVE	2007022992	S23-T38N-R6W
1722	AMC380505	FC 85	MOHAVE	2007022993	S23-T38N-R5W S22-T38N-R5W

Count	AMC Number	Claim Name	County	County Record	Sec-Twp-Rng
					S14-T35N-R5W S13-T35N-R5W S24-T35N-R5W
775	AMC377882	AB 72	MOHAVE	2007010882	S24-T35N-R5W S13-T35N-R5W
776	AMC377883	AB 73	MOHAVE	2007010883	S24-T35N-R5W
777	AMC377884	AB 74	MOHAVE	2007010884	S24-T35N-R5W S13-T35N-R5W
778	AMC377885	AB 75	MOHAVE	2007010885	S24-T35N-R5W
779	AMC377886	AB 76	MOHAVE	2007010886	S24-T35N-R5W S13-T35N-R5W
780	AMC377887	AB 77	MOHAVE	2007010887	S24-T35N-R5W
781	AMC377888	AB 78	MOHAVE	2007010888	S24-T35N-R5W S13-T35N-R5W
782	AMC377889	AB 79	MOHAVE	2007010889	S24-T35N-R5W
783	AMC377890	AB 80	MOHAVE	2007010890	S24-T35N-R5W S13-T35N-R5W
784	AMC377891	AB 81	MOHAVE	2007010891	S24-T35N-R5W
785	AMC377892	AB 82	MOHAVE	2007010892	S24-T35N-R5W S13-T35N-R5W
786	AMC377893	AB 83	MOHAVE	2007010893	S24-T35N-R5W
787	AMC377894	AB 84	MOHAVE	2007010894	S24-T35N-R5W S13-T35N-R5W
788	AMC377895	AB 85	MOHAVE	2007010895	S24-T35N-R5W
789	AMC377896	AB 86	MOHAVE	2007010896	S24-T35N-R5W S13-T35N-R5W
790	AMC377897	AB 87	MOHAVE	2007010897	S19-T35N-R4W S24-T35N-R5W
791	AMC377898	AB 88	MOHAVE	2007010898	S19-T35N-R4W S18-T35N-R4W S24-T35N-R5W S13-T35N-R5W
792	AMC377899	AB 89	MOHAVE	2007010899	S19-T35N-R4W
793	AMC377900	AB 90	MOHAVE	2007010700	S19-T35N-R4W S18-T35N-R4W
794	AMC377901	AB 92	MOHAVE	2007010701	S19-T35N-R4W S18-T35N-R4W
795	AMC377902	AB 94	MOHAVE	2007010702	S19-T35N-R4W S18-T35N-R4W
796	AMC377903	AC 67	MOHAVE	2007010703	S14-T35N-R5W
797	AMC377904	AC 69	MOHAVE	2007010704	S14-T35N-R5W S13-T35N-R5W
798	AMC377905	AC 71	MOHAVE	2007010705	S13-T35N-R5W
799	AMC377906	AC 73	MOHAVE	2007010706	S13-T35N-R5W

MAINTENANCE FEE PAYMENT
 Claimant Name: PATRICK HILLARD

RECEIVED
 B.L.M. AZ STATE OFFICE
 BLM
 Date Stamp 2001 AUG 17 A 9 27
 PHOENIX, ARIZONA

Count	AMC Number	Claim Name	County	County Record	Sec-Twp-Rng
741	AMC377113	MY 16	MOHAVE	2007003061	S6-T38N-R4W
742	AMC377114	MY 17	MOHAVE	2007003062	S6-T38N-R4W
743	AMC377115	MY 18	MOHAVE	2007003063	S6-T38N-R4W
744	AMC377116	MY 19	MOHAVE	2007003064	S6-T38N-R4W
745	AMC377117	MY 20	MOHAVE	2007003065	S6-T38N-R4W
746	AMC377118	MY 21	MOHAVE	2007003066	S6-T38N-R4W
747	AMC377119	MY 22	MOHAVE	2007003067	S6-T38N-R4W
748	AMC377120	MY 23	MOHAVE	2007003068	S6-T38N-R4W
749	AMC377121	MY 24	MOHAVE	2007003069	S6-T38N-R4W
750	AMC377122	MY 25	MOHAVE	2007003070	S6-T38N-R4W
751	AMC377123	MY 26	MOHAVE	2007003071	S6-T38N-R4W
752	AMC377124	MY 27	MOHAVE	2007003072	S6-T38N-R4W
753	AMC377125	SIB 1	MOHAVE	2007003076	S12-T37N-R5W
754	AMC377126	SIB 2	MOHAVE	2007003077	S12-T37N-R5W
755	AMC377127	SIB 3	MOHAVE	2007003078	S12-T37N-R5W
756	AMC377128	SIB 4	MOHAVE	2007003079	S12-T37N-R5W
757	AMC377129	SIB 6	MOHAVE	2007003080	S11-T37N-R5W S12-T37N-R5W
758	AMC377130	TRIP 1	MOHAVE	2007003073	S31-T38N-R4W
759	AMC377131	TRIP 2	MOHAVE	2007003074	S31-T38N-R4W
760	AMC377132	TRIP 3	MOHAVE	2007003075	S31-T38N-R4W
761	AMC377133	WON 1	MOHAVE	2007003081	S1-T38N-R5W S12-T38N-R5W
762	AMC377134	WON 2	MOHAVE	2007003082	S1-T38N-R5W S12-T38N-R5W
763	AMC377135	WON 3	MOHAVE	2007003083	S1-T38N-R5W S12-T38N-R5W
764	AMC377136	WON 4	MOHAVE	2007003084	S1-T38N-R5W S12-T38N-R5W
765	AMC377137	WON 5	MOHAVE	2007003085	S1-T38N-R5W
766	AMC377138	WON 6	MOHAVE	2007003086	S1-T38N-R5W
767	AMC377228	AH 14	MOHAVE	2007004029	S32-T38N-R5W
768	AMC377229	AH 16	MOHAVE	2007004030	S32-T38N-R5W
769	AMC377230	AH 18	MOHAVE	2007004031	S32-T38N-R5W
770	AMC377231	AI 13	MOHAVE	2007004032	S32-T38N-R5W
771	AMC377232	AI 15	MOHAVE	2007004033	S32-T38N-R5W
772	AMC377233	AI 17	MOHAVE	2007004034	S32-T38N-R5W
773	AMC377680	AB 68	MOHAVE	2007010680	S23-T38N-R5W S14-T38N-R5W
774	AMC377681	AB 70	MOHAVE	2007010681	S23-T38N-R5W

MAINTENANCE FEE PAYMENT
 Claimant Name: PATRICK HILLARD

RECEIVED
 BLM B.L.M. AZ STATE OFFICE
 Date Stamp 2001 AUG 17 A 9 30
 PHOENIX, ARIZONA

Count	AMC Number	Claim Name	County	County Record	Sec-Twp-Rng
1723	AMC380506	FC 86	MOHAVE	2007022984	S23-T38N-R6W
1724	AMC380507	FC 87	MOHAVE	2007022985	S23-T38N-R6W S22-T38N-R6W
1725	AMC380508	FC 88	MOHAVE	2007022986	S23-T38N-R6W
1726	AMC380509	FC 89	MOHAVE	2007022987	S14-T38N-R6W S15-T38N-R6W S23-T38N-R6W S22-T38N-R6W
1727	AMC380510	FC 90	MOHAVE	2007022988	S14-T38N-R6W S23-T38N-R6W
1728	AMC380511	FD 81	MOHAVE	2007022989	S26-T38N-R6W
1729	AMC380512	FD 82	MOHAVE	2007023000	S26-T38N-R6W S25-T38N-R6W
1730	AMC380513	FD 83	MOHAVE	2007023001	S26-T38N-R6W
1731	AMC380514	FD 84	MOHAVE	2007023002	S26-T38N-R6W S25-T38N-R6W
1732	AMC380515	FD 85	MOHAVE	2007023003	S26-T38N-R6W
1733	AMC380516	FD 86	MOHAVE	2007023004	S26-T38N-R6W S25-T38N-R6W
1734	AMC380517	FD 87	MOHAVE	2007023005	S26-T38N-R6W
1735	AMC380518	FD 88	MOHAVE	2007023006	S26-T38N-R6W S25-T38N-R6W
1736	AMC380519	FD 89	MOHAVE	2007023007	S26-T38N-R6W
1737	AMC380520	FD 70	MOHAVE	2007023008	S26-T38N-R6W
1738	AMC380521	FD 71	MOHAVE	2007023009	S23-T38N-R6W S26-T38N-R6W
1739	AMC380522	FD 72	MOHAVE	2007023010	S23-T38N-R6W S26-T38N-R6W S26-T38N-R6W S24-T38N-R6W
1740	AMC380523	FD 73	MOHAVE	2007023011	S23-T38N-R6W
1741	AMC380524	FD 74	MOHAVE	2007023012	S23-T38N-R6W S24-T38N-R6W
1742	AMC380525	FD 75	MOHAVE	2007023013	S23-T38N-R6W
1743	AMC380526	FD 76	MOHAVE	2007023014	S23-T38N-R6W S24-T38N-R6W
1744	AMC380527	FD 77	MOHAVE	2007023015	S23-T38N-R6W
1745	AMC380528	FD 78	MOHAVE	2007023016	S23-T38N-R6W S24-T38N-R6W
1746	AMC380529	FD 79	MOHAVE	2007023017	S23-T38N-R6W
1747	AMC380530	FD 80	MOHAVE	2007023018	S23-T38N-R6W S24-T38N-R6W
1748	AMC380531	FD 81	MOHAVE	2007023019	S23-T38N-R6W
1749	AMC380532	FD 82	MOHAVE	2007023020	S23-T38N-R6W

MAINTENANCE FEE PAYMENT
 Claimant Name: PATRICK HILLARD

RECEIVED
 B.L.M. AZ STATE OFFICE
 BLM
 Date Stamp 2007 AUG 17 A 9 30
 PHOENIX, ARIZONA

Count	AMC Number	Claim Name	County	County Record	Sec-Twp-Rng
1750	AMC380533	FD 83	MOHAVE	2007023021	S24-T38N-R6W
1751	AMC380534	FD 84	MOHAVE	2007023022	S23-T38N-R6W
1752	AMC380535	FD 85	MOHAVE	2007023023	S23-T38N-R6W
1753	AMC380536	FD 86	MOHAVE	2007023024	S23-T38N-R6W S24-T38N-R6W
1754	AMC380537	FD 87	MOHAVE	2007023025	S23-T38N-R6W
1755	AMC380538	FD 88	MOHAVE	2007023026	S23-T38N-R6W S24-T38N-R6W
1756	AMC380539	FD 89	MOHAVE	2007023027	S14-T38N-R6W S23-T38N-R6W
1757	AMC380540	FD 90	MOHAVE	2007023028	S14-T38N-R6W S13-T38N-R6W S23-T38N-R6W S24-T38N-R6W
1758	AMC380541	GF 44	MOHAVE	2007023029	S27-T38N-R4W
1759	AMC380542	GF 46	MOHAVE	2007023030	S27-T38N-R4W
1760	AMC380543	GG 43	MOHAVE	2007023031	S22-T38N-R4W S27-T38N-R4W
1761	AMC380544	GG 44	MOHAVE	2007023032	S22-T38N-R4W
1762	AMC380545	GG 45	MOHAVE	2007023033	S22-T38N-R4W S27-T38N-R4W
1763	AMC380546	GG 46	MOHAVE	2007023034	S22-T38N-R4W
1764	AMC380547	GG 47	MOHAVE	2007023035	S23-T38N-R4W S22-T38N-R4W S27-T38N-R4W S26-T38N-R4W
1765	AMC380548	GG 48	MOHAVE	2007023036	S23-T38N-R4W S22-T38N-R4W
1766	AMC380549	GG 49	MOHAVE	2007023037	S23-T38N-R4W S26-T38N-R4W
1767	AMC380550	GG 50	MOHAVE	2007023038	S23-T38N-R4W
1768	AMC380551	GG 51	MOHAVE	2007023039	S23-T38N-R4W S26-T38N-R4W
1769	AMC380552	GG 52	MOHAVE	2007023040	S23-T38N-R4W
1770	AMC380553	GG 53	MOHAVE	2007023041	S23-T38N-R4W S26-T38N-R4W
1771	AMC380554	GG 54	MOHAVE	2007023042	S23-T38N-R4W
1772	AMC380555	GE 26	MOHAVE	2007023043	S28-T38N-R4W
1773	AMC380556	GE 28	MOHAVE	2007023044	S28-T38N-R4W
1774	AMC380557	GE 30	MOHAVE	2007023045	S27-T38N-R4W S28-T38N-R4W
1775	AMC380558	GF 25	MOHAVE	2007023046	S28-T38N-R4W

MAINTENANCE FEE PAYMENT
 Claimant Name: PATRICK HILLARD

RECEIVED
 B.L.M. AZ STATE OFFICE
 BLM
 Date Stamp 2007 AUG 17 A 9 29
 PHOENIX, ARIZONA

Count	AMC Number	Claim Name	County	County Record	Sec-Twp-Rng
703	AMC375982	TWO 5	MOHAVE	2006117851	S10-T37N-R6W
704	AMC375983	TWO 6	MOHAVE	2006117852	S10-T37N-R6W
705	AMC376338	CRL 1	MOHAVE	2006120449	S3-T37N-R6W
706	AMC376339	CRL 2	MOHAVE	2006120450	S3-T37N-R6W
707	AMC376340	GTA 1	MOHAVE	2006120438	S11-T36N-R5W
708	AMC376341	GTA 2	MOHAVE	2006120439	S11-T36N-R5W
709	AMC376342	GTB 1	MOHAVE	2006120432	S15-T36N-R5W
710	AMC376343	GTB 2	MOHAVE	2006120433	S15-T36N-R5W
711	AMC376344	GTC 1	MOHAVE	2006120436	S10-T36N-R5W
712	AMC376345	GTC 2	MOHAVE	2006120437	S10-T36N-R5W
713	AMC376346	GTE 1	MOHAVE	2006120430	S19-T36N-R4W
714	AMC376347	GTE 2	MOHAVE	2006120431	S19-T36N-R4W
715	AMC376348	GTS 1	MOHAVE	2006120434	S24-T36N-R5W
716	AMC376349	GTS 2	MOHAVE	2006120435	S23-T36N-R5W
717	AMC376350	MFA 1	MOHAVE	2006120442	S2-T36N-R5W
718	AMC376351	MFA 2	MOHAVE	2006120443	S2-T36N-R5W
719	AMC376352	MFB 1	MOHAVE	2006120440	S12-T36N-R5W
720	AMC376353	MFB 2	MOHAVE	2006120441	S12-T36N-R5W
721	AMC376354	MFC 1	MOHAVE	2006120444	S2-T36N-R5W
722	AMC376355	MFC 2	MOHAVE	2006120445	S2-T36N-R5W
723	AMC376356	SS 4	MOHAVE	2006120446	S6-T36N-R4W
724	AMC376357	SS 5	MOHAVE	2006120447	S1-T36N-R4W
725	AMC376358	SS 6	MOHAVE	2006120448	S1-T36N-R4W
726	AMC377086	MY 1	MOHAVE	2007003046	S6-T36N-R4W
727	AMC377089	MY 2	MOHAVE	2007003047	S6-T36N-R4W
728	AMC377100	MY 3	MOHAVE	2007003048	S6-T36N-R4W
729	AMC377101	MY 4	MOHAVE	2007003049	S6-T36N-R4W
730	AMC377102	MY 5	MOHAVE	2007003050	S6-T36N-R4W
731	AMC377103	MY 6	MOHAVE	2007003051	S6-T36N-R4W
732	AMC377104	MY 7	MOHAVE	2007003052	S6-T36N-R4W
733	AMC377105	MY 8	MOHAVE	2007003053	S6-T36N-R4W
734	AMC377106	MY 9	MOHAVE	2007003054	S6-T36N-R4W
735	AMC377107	MY 10	MOHAVE	2007003055	S31-T36N-R4W
736	AMC377108	MY 11	MOHAVE	2007003056	S31-T36N-R4W
737	AMC377109	MY 12	MOHAVE	2007003057	S6-T36N-R4W
738	AMC377110	MY 13	MOHAVE	2007003058	S6-T36N-R4W
739	AMC377111	MY 14	MOHAVE	2007003059	S6-T36N-R4W
740	AMC377112	MY 15	MOHAVE	2007003060	S6-T36N-R4W

MAINTENANCE FEE PAYMENT
Claimant Name: PATRICK HILLARD

RECEIVED
B.L.M. AZ STATE OFFICE

BLM
Date Stamp
2007 AUG 17 A 9 27
PHOENIX, ARIZONA

Count	AMC Number	Claim Name	County	County Record	Sec-Twp-Rng
667	AMC375630	MD 11	MOHAVE	2006113466	S11-T37N-R5W
668	AMC375631	MD 12	MOHAVE	2006113467	S11-T37N-R5W S10-T37N-R5W
669	AMC375632	MER 1	MOHAVE	2006113438	S34-T36N-R5W
670	AMC375633	MER 2	MOHAVE	2006113437	S34-T36N-R5W
671	AMC375634	MIRH 1	MOHAVE	2006113436	S34-T36N-R5W
672	AMC375635	MIRH 2	MOHAVE	2006113439	S34-T36N-R5W
673	AMC375636	OSE 1	MOHAVE	2006113440	S18-T36N-R4W S18-T35N-R5W
674	AMC375637	OSE 2	MOHAVE	2006113441	S18-T36N-R4W
675	AMC375638	OSE 3	MOHAVE	2006113442	S18-T36N-R4W
676	AMC375639	OSE 4	MOHAVE	2006113443	S18-T36N-R4W
677	AMC375640	OSE 5	MOHAVE	2006113444	S18-T36N-R4W
678	AMC375641	OSE 6	MOHAVE	2006113445	S18-T36N-R4W
679	AMC375666	BHT 1	MOHAVE	2006117867	S4-T36N-R5W
680	AMC375669	BHT 2	MOHAVE	2006117868	S4-T35N-R5W
681	AMC375690	HTN 1	MOHAVE	2006117869	S10-T36N-R5W
682	AMC375681	HTN 2	MOHAVE	2006117860	S10-T36N-R5W
683	AMC375682	NNE 1	MOHAVE	2006117861	S6-T36N-R5W
684	AMC375683	NNE 2	MOHAVE	2006117862	S6-T36N-R5W
685	AMC375684	OHT 1	MOHAVE	2006117865	S8-T36N-R5W
686	AMC375685	OHT 2	MOHAVE	2006117866	S8-T36N-R5W
687	AMC375686	POI 1	COCONINO	3415432	S14-T36N-R3W
688	AMC375687	POI 2	COCONINO	3415436	S15-T36N-R3W
689	AMC375688	POI 3	COCONINO	3415434	S15-T36N-R3W S14-T36N-R3W
690	AMC375689	POI 4	COCONINO	3415435	S15-T36N-R3W
691	AMC375690	POI 5	COCONINO	3415436	S15-T36N-R3W
692	AMC375691	RHT 1	MOHAVE	2006117863	S3-T36N-R5W
693	AMC375692	RHT 2	MOHAVE	2006117864	S3-T36N-R5W
694	AMC375693	RLF 1	MOHAVE	2006117863	S31-T36N-R5W
695	AMC375694	RLF 2	MOHAVE	2006117864	S31-T36N-R5W
696	AMC375695	RLF 3	MOHAVE	2006117865	S32-T36N-R5W
697	AMC375696	RLF 4	MOHAVE	2006117866	S31-T36N-R5W
698	AMC375697	RLF 5	MOHAVE	2006117867	S32-T36N-R5W
699	AMC375698	TWO 1	MOHAVE	2006117847	S11-T37N-R6W
700	AMC375699	TWO 2	MOHAVE	2006117848	S10-T37N-R6W
701	AMC375690	TWO 3	MOHAVE	2006117849	S10-T37N-R6W
702	AMC375691	TWO 4	MOHAVE	2006117850	S10-T37N-R6W

MAINTENANCE FEE PAYMENT
Claimant Name: PATRICK HILLARD

RECEIVED
B.L.M. AZ STATE OFFICE

BLM
Date Stamp
2007 AUG 17 A 9 30
PHOENIX, ARIZONA

Count	AMC Number	Claim Name	County	County Record	Sec-Twp-Rng
1776	AMC380559	GF 26	MOHAVE	2007023047	S28-T38N-R4W
1777	AMC380560	GF 27	MOHAVE	2007023048	S28-T38N-R4W
1778	AMC380561	GF 28	MOHAVE	2007023049	S27-T38N-R4W S28-T38N-R4W
1779	AMC380562	GF 29	MOHAVE	2007023050	S27-T38N-R4W
1780	AMC380563	GF 30	MOHAVE	2007023051	S28-T38N-R4W S27-T38N-R4W
1781	AMC380564	GF 31	MOHAVE	2007023052	S27-T38N-R4W
1782	AMC380565	GF 32	MOHAVE	2007023053	S27-T38N-R4W
1783	AMC380566	GF 33	MOHAVE	2007023054	S27-T38N-R4W
1784	AMC380567	GF 34	MOHAVE	2007023055	S27-T38N-R4W
1785	AMC380568	GG 27	MOHAVE	2007023056	S21-T38N-R4W S28-T38N-R4W
1786	AMC380569	GG 28	MOHAVE	2007023057	S21-T38N-R4W
1787	AMC380570	GG 29	MOHAVE	2007023058	S21-T38N-R4W S28-T38N-R4W S27-T38N-R4W S22-T38N-R4W
1788	AMC380571	GG 30	MOHAVE	2007023059	S21-T38N-R4W S22-T38N-R4W
1789	AMC380572	GG 31	MOHAVE	2007023060	S22-T38N-R4W S27-T38N-R4W
1790	AMC380573	GG 32	MOHAVE	2007023061	S22-T38N-R4W
1791	AMC380574	HKR 1	MOHAVE	2007023062	S17-T37N-R5W
1792	AMC380575	HKR 2	MOHAVE	2007023063	S17-T37N-R5W
1793	AMC380576	HKR 3	MOHAVE	2007023064	S17-T37N-R5W S16-T37N-R5W
1794	AMC380577	FH 9	MOHAVE	2007023065	S8-T37N-R5W S7-T37N-R5W
1795	AMC380578	FH 10	MOHAVE	2007023066	S8-T37N-R5W
1796	AMC380579	FH 11	MOHAVE	2007023067	S8-T37N-R5W S7-T37N-R5W
1797	AMC380580	FH 12	MOHAVE	2007023068	S8-T37N-R5W
1798	AMC380581	FH 13	MOHAVE	2007023069	S8-T37N-R5W S7-T37N-R5W
1799	AMC380582	FH 14	MOHAVE	2007023070	S8-T37N-R5W
1800	AMC380583	FH 15	MOHAVE	2007023071	S8-T37N-R5W S7-T37N-R5W
1801	AMC380584	FH 16	MOHAVE	2007023072	S8-T37N-R5W
1802	AMC380585	FH 17	MOHAVE	2007023073	S8-T37N-R5W S7-T37N-R5W
1803	AMC380586	FH 18	MOHAVE	2007023074	S8-T37N-R5W
1804	AMC380587	FH 21	MOHAVE	2007023075	S5-T37N-R5W

MAINTENANCE FEE PAYMENT
 Claimant Name: PATRICK HILLARD

RECEIVED
 BLM B.L.M. AZ STATE OFFICE
 Date
 Stamp 2007 AUG 17 A 9 30
 PHOENIX, ARIZONA

Count	AMC Number	Claim Name	County	County Record	Sec-Twp-Rng
					S6-T37N-R5W
1805	AMC380588	FH 22	MOHAVE	2007023076	S5-T37N-R5W
1806	AMC380589	FH 23	MOHAVE	2007023077	S5-T37N-R5W S6-T37N-R5W
1807	AMC380590	FH 24	MOHAVE	2007023078	S5-T37N-R5W
1808	AMC380591	FH 25	MOHAVE	2007023079	S5-T37N-R5W
1809	AMC380592	FH 26	MOHAVE	2007023080	S5-T37N-R5W
1810	AMC380593	FH 30	MOHAVE	2007023081	S5-T37N-R5W
1811	AMC380594	FH 31	MOHAVE	2007023082	S5-T37N-R5W S6-T37N-R5W
1812	AMC380595	FH 32	MOHAVE	2007023083	S5-T37N-R5W
1813	AMC380596	FH 33	MOHAVE	2007023084	S5-T37N-R5W S6-T37N-R5W
1814	AMC380597	FH 34	MOHAVE	2007023085	S5-T37N-R5W
1815	AMC380598	FH 35	MOHAVE	2007023086	S5-T37N-R5W S6-T37N-R5W
1816	AMC380599	FH 36	MOHAVE	2007023087	S5-T37N-R5W
1817	AMC380600	FI 1	MOHAVE	2007023088	S8-T37N-R5W
1818	AMC380601	FI 2	MOHAVE	2007023089	S8-T37N-R5W
1819	AMC380602	FI 3	MOHAVE	2007023090	S8-T37N-R5W
1820	AMC380603	FI 4	MOHAVE	2007023091	S8-T37N-R5W
1821	AMC380604	FI 5	MOHAVE	2007023092	S8-T37N-R5W
1822	AMC380605	FI 6	MOHAVE	2007023093	S8-T37N-R5W
1823	AMC380606	FI 25	MOHAVE	2007023094	S5-T37N-R5W
1824	AMC380607	FI 26	MOHAVE	2007023095	S5-T37N-R5W
1825	AMC380608	FI 27	MOHAVE	2007023096	S5-T37N-R5W
1826	AMC380609	FI 28	MOHAVE	2007023097	S5-T37N-R5W
1827	AMC380610	FI 29	MOHAVE	2007023098	S5-T37N-R5W
1828	AMC380611	FI 30	MOHAVE	2007023099	S5-T37N-R5W
1829	AMC380612	FI 31	MOHAVE	2007023100	S5-T37N-R5W
1830	AMC380613	FI 32	MOHAVE	2007023101	S5-T37N-R5W
1831	AMC380614	FI 33	MOHAVE	2007023102	S5-T37N-R5W
1832	AMC380615	FI 34	MOHAVE	2007023103	S5-T37N-R5W
1833	AMC380616	FI 35	MOHAVE	2007023104	S5-T37N-R5W
1834	AMC380617	FI 36	MOHAVE	2007023105	S5-T37N-R5W
1835	AMC380618	FJ 1	MOHAVE	2007023106	S9-T37N-R5W S8-T37N-R5W
1836	AMC380619	FJ 3	MOHAVE	2007023107	S9-T37N-R5W S8-T37N-R5W
1837	AMC380620	FJ 5	MOHAVE	2007023108	S9-T37N-R5W

MAINTENANCE FEE PAYMENT
 Claimant Name: PATRICK HILLARD

RECEIVED
 B.L.M. AZ STATE OFFICE
 BLM
 Date
 Stamp 2007 AUG 17 A 9 27
 PHOENIX, ARIZONA

Count	AMC Number	Claim Name	County	County Record	Sec-Twp-Rng
					S9-T36N-R2W
642	AMC375805	ANT 2	COCONINO	3413037	S4-T36N-R2W S9-T36N-R2W
643	AMC375806	ANT 3	COCONINO	3413038	S4-T36N-R2W S9-T36N-R2W
644	AMC375807	ANT 4	COCONINO	3413039	S4-T36N-R2W S9-T36N-R2W
645	AMC375808	BJE 1	MOHAVE	2006113458	S17-T36N-R5W
646	AMC375809	BJE 2	MOHAVE	2006113459	S17-T36N-R5W
647	AMC375810	BJN 1	MOHAVE	2006113460	S17-T36N-R5W S8-T36N-R5W
648	AMC375811	BJN 2	MOHAVE	2006113461	S7-T36N-R5W S18-T36N-R5W S17-T36N-R5W S8-T36N-R5W
649	AMC375812	HH 1	MOHAVE	2006113462	S28-T36N-R5W
650	AMC375813	HH 2	MOHAVE	2006113463	S28-T36N-R5W S33-T36N-R5W
651	AMC375814	HH 3	MOHAVE	2006113464	S28-T36N-R5W
652	AMC375815	HH 4	MOHAVE	2006113465	S28-T36N-R5W S33-T36N-R5W
653	AMC375816	HH 5	MOHAVE	2006113466	S28-T36N-R5W
654	AMC375817	HH 6	MOHAVE	2006113467	S28-T36N-R5W S33-T36N-R5W
655	AMC375818	HH 7	MOHAVE	2006113468	S28-T36N-R5W S29-T36N-R5W
656	AMC375819	HH 8	MOHAVE	2006113469	S28-T36N-R5W S29-T36N-R5W S32-T36N-R5W S33-T36N-R5W
657	AMC375820	MD 1	MOHAVE	2006113446	S3-T37N-R5W
658	AMC375821	MD 2	MOHAVE	2006113447	S10-T37N-R5W
659	AMC375822	MD 3	MOHAVE	2006113448	S10-T37N-R5W
660	AMC375823	MD 4	MOHAVE	2006113449	S3-T37N-R5W S2-T37N-R5W
661	AMC375824	MD 5	MOHAVE	2006113450	S2-T37N-R5W
662	AMC375825	MD 6	MOHAVE	2006113451	S2-T37N-R5W S3-T37N-R5W
663	AMC375826	MD 7	MOHAVE	2006113452	S2-T37N-R5W
664	AMC375827	MD 8	MOHAVE	2006113453	S3-T37N-R5W
665	AMC375828	MD 9	MOHAVE	2006113454	S2-T37N-R5W S2-T37N-R5W
666	AMC375829	MD 10	MOHAVE	2006113455	S11-T37N-R5W S10-T37N-R5W

MAINTENANCE FEE PAYMENT
Claimant Name: PATRICK HILLARD

RECEIVED
BLM B.L.M. AZ STATE OFFICE
Date
Stamp 2007 AUG 17 A 9 27
PHOENIX, ARIZONA

Count	AMC Number	Claim Name	County	County Record	Sec-Twp-Rng
606	AMC375100	OT 3	MOHAVE	2006097607	S17-T38N-R4W
607	AMC375101	OT 4	MOHAVE	2006097608	S16-T38N-R4W
608	AMC375102	OT 5	MOHAVE	2006097609	S17-T38N-R4W
609	AMC375103	OT 6	MOHAVE	2006097610	S16-T38N-R4W
610	AMC375104	OT 7	MOHAVE	2006097611	S17-T38N-R4W
611	AMC375105	OT 8	MOHAVE	2006097612	S16-T38N-R4W
612	AMC375106	OT 9	MOHAVE	2006097613	S17-T38N-R4W
613	AMC375107	OT 10	MOHAVE	2006097614	S16-T38N-R4W
614	AMC375112	JH 1	MOHAVE	2006116749	S31-T36N-R4W
615	AMC375113	JH 2	MOHAVE	2006116750	S31-T36N-R4W
616	AMC375114	JH 3	MOHAVE	2006116751	S31-T36N-R4W
617	AMC375115	JH 4	MOHAVE	2006116752	S31-T36N-R4W
618	AMC375116	NTH 1	MOHAVE	2006116753	S19-T36N-R4W
619	AMC375117	NTH 2	MOHAVE	2006116754	S19-T36N-R4W
620	AMC375118	QU 1	MOHAVE	2006116755	S25-T36N-R5W
621	AMC375119	QU 2	MOHAVE	2006116756	S25-T36N-R5W
622	AMC375120	RY 1	MOHAVE	2006116757	S36-T36N-R5W
623	AMC375121	RY 2	MOHAVE	2006116758	S36-T36N-R5W
624	AMC375122	SPG 1	MOHAVE	2006116759	S25-T37N-R4W
625	AMC375123	SPG 2	MOHAVE	2006116760	S25-T37N-R4W
626	AMC375124	SPG 3	MOHAVE	2006116761	S25-T37N-R4W
627	AMC375125	STH 1	MOHAVE	2006116762	S20-T36N-R4W
628	AMC375126	STH 2	MOHAVE	2006116763	S19-T36N-R4W
629	AMC375127	TU 1	MOHAVE	2006116764	S24-T36N-R5W
630	AMC375128	TU 2	MOHAVE	2006116765	S25-T36N-R5W
631	AMC375129	XB 1	MOHAVE	2006116766	S36-T36N-R5W
632	AMC375130	XB 2	MOHAVE	2006116767	S36-T36N-R5W
633	AMC375131	XH 1	MOHAVE	2006116768	S31-T36N-R4W
634	AMC375132	XH 2	MOHAVE	2006116769	S31-T36N-R4W
635	AMC375133	XI 1	MOHAVE	2006116770	S6-T35N-R4W
636	AMC375134	XI 2	MOHAVE	2006116771	S6-T35N-R4W
637	AMC375135	XJ 1	MOHAVE	2006116772	S36-T36N-R5W
638	AMC375136	XJ 2	MOHAVE	2006116773	S36-T36N-R5W
639	AMC375137	XR 1	MOHAVE	2006116774	S36-T36N-R5W
640	AMC375138	XR 2	MOHAVE	2006116775	S35-T36N-R5W
641	AMC375604	ANT 1	COCONINO	3413036	S4-T36N-R2W S4-T36N-R2W S6-T36N-R2W

MAINTENANCE FEE PAYMENT
Claimant Name: PATRICK HILLARD

RECEIVED
BLM B.L.M. AZ STATE OFFICE
Date
Stamp 2007 AUG 17 A 9 31
PHOENIX, ARIZONA

Count	AMC Number	Claim Name	County	County Record	Sec-Twp-Rng
1836	AMC380621	FJ 25	MOHAVE	2007023109	S4-T37N-R5W S5-T37N-R5W
1839	AMC380622	FJ 26	MOHAVE	2007023110	S4-T37N-R5W
1840	AMC380623	FJ 27	MOHAVE	2007023111	S4-T37N-R5W S6-T37N-R5W
1841	AMC380624	FJ 28	MOHAVE	2007023112	S4-T37N-R5W
1842	AMC380625	FJ 29	MOHAVE	2007023113	S4-T37N-R5W S8-T37N-R5W
1843	AMC380626	FJ 30	MOHAVE	2007023114	S4-T37N-R5W
1844	AMC380627	FJ 31	MOHAVE	2007023115	S4-T37N-R5W S5-T37N-R5W
1845	AMC380628	FJ 32	MOHAVE	2007023116	S4-T37N-R5W
1846	AMC380629	FJ 33	MOHAVE	2007023117	S4-T37N-R5W S5-T37N-R5W
1847	AMC380630	FJ 34	MOHAVE	2007023118	S4-T37N-R5W
1848	AMC380631	FJ 35	MOHAVE	2007023119	S4-T37N-R5W S5-T37N-R5W S33-T36N-R5W
1849	AMC380632	FJ 36	MOHAVE	2007023120	S4-T37N-R5W S33-T36N-R5W
1850	AMC380633	FK 15	MOHAVE	2007023121	S9-T37N-R5W
1851	AMC380634	FK 16	MOHAVE	2007023122	S9-T37N-R5W S10-T37N-R5W
1852	AMC380635	FK 17	MOHAVE	2007023123	S9-T37N-R5W
1853	AMC380636	FK 18	MOHAVE	2007023124	S9-T37N-R5W S10-T37N-R5W
1854	AMC380637	FK 19	MOHAVE	2007023125	S4-T37N-R5W
1855	AMC380638	FK 20	MOHAVE	2007023126	S4-T37N-R5W S3-T37N-R5W
1856	AMC380639	FK 21	MOHAVE	2007023127	S4-T37N-R5W
1857	AMC380640	FK 22	MOHAVE	2007023128	S4-T37N-R5W S3-T37N-R5W
1858	AMC380641	GE 2	MOHAVE	2007023129	S29-T36N-R4W
1859	AMC380642	GE 4	MOHAVE	2007023130	S29-T36N-R4W
1860	AMC380643	GE 6	MOHAVE	2007023131	S29-T36N-R4W
1861	AMC380644	GF 1	MOHAVE	2007023132	S29-T36N-R4W
1862	AMC380645	GF 3	MOHAVE	2007023133	S29-T36N-R4W
1863	AMC380646	GF 5	MOHAVE	2007023134	S29-T36N-R4W
1864	AMC380647	GF 7	MOHAVE	2007023135	S29-T36N-R4W
1865	AMC380648	GF 8	MOHAVE	2007023136	S29-T36N-R4W
1866	AMC380649	GF 9	MOHAVE	2007023137	S29-T36N-R4W

MAINTENANCE FEE PAYMENT
 Claimant Name: PATRICK HILLARD

RECEIVED
 B.L.M. AZ STATE OFFICE
 BLM
 Date 2007 AUG 17 A 9 31
 Stamp
 PHOENIX, ARIZONA

Count	AMC Number	Claim Name	County	County Record	Sec-Twp-Rng
1867	AMC380650	GF 10	MOHAVE	2007023138	S29-T38N-R4W
1868	AMC380651	GF 11	MOHAVE	2007023139	S29-T38N-R4W S28-T38N-R4W
1869	AMC380652	GF 12	MOHAVE	2007023140	S29-T38N-R4W S28-T38N-R4W
1870	AMC380653	GG 7	MOHAVE	2007023141	S29-T38N-R4W S29-T38N-R4W
1871	AMC380654	GG 8	MOHAVE	2007023142	S29-T38N-R4W S20-T38N-R4W
1872	AMC380655	GG 9	MOHAVE	2007023143	S20-T38N-R4W S29-T38N-R4W
1873	AMC380656	GG 10	MOHAVE	2007023144	S20-T38N-R4W
1874	AMC380657	GG 11	MOHAVE	2007023145	S20-T38N-R4W S29-T38N-R4W S21-T38N-R4W S28-T38N-R4W
1875	AMC380658	GG 12	MOHAVE	2007023146	S20-T38N-R4W S21-T38N-R4W
1876	AMC380659	GG 13	MOHAVE	2007023147	S21-T38N-R4W S28-T38N-R4W
1877	AMC380660	GG 14	MOHAVE	2007023148	S21-T38N-R4W
1878	AMC380735	ABH 07	MOHAVE	2007023635	S23-T36N-R5W S24-T35N-R5W
1879	AMC380736	ACV 50	MOHAVE	2007023636	S15-T35N-R5W
1880	AMC380737	AG 61	MOHAVE	2007023640	S3-T36N-R5W
1881	AMC380738	AH 22	MOHAVE	2007023641	S33-T36N-R5W
1882	AMC380739	AH 24	MOHAVE	2007023642	S33-T36N-R5W
1883	AMC380740	AI 23	MOHAVE	2007023643	S33-T36N-R5W
1884	AMC380741	BD 58	MOHAVE	2007023658	S23-T36N-R5W
1885	AMC380742	BE 8	MOHAVE	2007023661	S17-T36N-R5W
1886	AMC380743	BE 10	MOHAVE	2007023662	S17-T36N-R5W
1887	AMC380744	BE 12	MOHAVE	2007023663	S17-T36N-R5W
1888	AMC380745	BE 14	MOHAVE	2007023664	S17-T36N-R5W
1889	AMC380746	BE 57	MOHAVE	2007023665	S14-T36N-R5W
1890	AMC380747	BH 57	MOHAVE	2007023666	S11-T36N-R5W
1891	AMC380748	BH 58	MOHAVE	2007023667	S11-T36N-R5W
1892	AMC380749	BE 48	MOHAVE	2007023668	S15-T36N-R5W
1893	AMC380750	BE 50	MOHAVE	2007023669	S15-T36N-R5W
1894	AMC380751	BE 52	MOHAVE	2007023670	S15-T36N-R5W
1895	AMC380752	BF 7	MOHAVE	2007023671	S17-T36N-R5W
1896	AMC380753	BF 8	MOHAVE	2007023672	S17-T36N-R5W S8-T36N-R5W
1897	AMC380754	BF 9	MOHAVE	2007023673	S17-T36N-R5W

MAINTENANCE FEE PAYMENT
 Claimant Name: PATRICK HILLARD

RECEIVED
 B.L.M. AZ STATE OFFICE
 BLM
 Date 2007 AUG 17 A 9 27
 Stamp
 PHOENIX, ARIZONA

Count	AMC Number	Claim Name	County	County Record	Sec-Twp-Rng
568	AMC373819	SVN 52	MOHAVE	2006083250	S14-T38N-R5W
569	AMC373820	SVN 53	MOHAVE	2006083251	S14-T38N-R5W
570	AMC373821	SVN 54	MOHAVE	2006083252	S14-T38N-R5W
571	AMC373822	SVN 55	MOHAVE	2006083253	S14-T38N-R5W
572	AMC373823	SVN 56	MOHAVE	2006083254	S11-T38N-R5W
573	AMC373824	SVN 57	MOHAVE	2006083255	S11-T38N-R5W
574	AMC373825	SVN 58	MOHAVE	2006083256	S11-T38N-R5W
575	AMC373826	SVN 59	MOHAVE	2006083257	S14-T38N-R5W
576	AMC373827	SVN 60	MOHAVE	2006083258	S14-T38N-R5W
577	AMC373828	SVN 61	MOHAVE	2006083259	S14-T38N-R5W
578	AMC373829	SVN 62	MOHAVE	2006083260	S14-T38N-R5W
579	AMC373830	SVN 63	MOHAVE	2006083261	S14-T38N-R5W
580	AMC373831	SVN 64	MOHAVE	2006083262	S14-T38N-R5W
581	AMC373832	SVN 65	MOHAVE	2006083263	S14-T38N-R5W
582	AMC373833	SVN 66	MOHAVE	2006083264	S14-T38N-R5W
583	AMC373834	SVN 67	MOHAVE	2006083265	S14-T38N-R5W
584	AMC373835	SVN 68	MOHAVE	2006083266	S14-T38N-R5W
585	AMC373836	SVN 69	MOHAVE	2006083267	S14-T38N-R5W
586	AMC373837	SVN 70	MOHAVE	2006083268	S14-T38N-R5W
587	AMC373838	SVN 71	MOHAVE	2006083269	S14-T38N-R5W
588	AMC373839	SVN 72	MOHAVE	2006083270	S14-T38N-R5W
589	AMC374082	BTR 1	MOHAVE	2006082403	S3-T36N-R4W
590	AMC374083	BTR 2	MOHAVE	2006082404	S3-T36N-R4W
591	AMC374086	TRI 1	MOHAVE	2006082416	S19-T36N-R4W
592	AMC374086	TRI 2	MOHAVE	2006082417	S19-T36N-R4W
593	AMC374097	TRI 3	MOHAVE	2006082418	S19-T36N-R4W
594	AMC374098	TG 19	MOHAVE	2006082419	S30-T36N-R4W
595	AMC374099	TG 20	MOHAVE	2006082420	S30-T36N-R4W
596	AMC374100	TG 21	MOHAVE	2006082421	S30-T36N-R4W
597	AMC374101	TG 22	MOHAVE	2006082422	S30-T36N-R4W
598	AMC374102	TG 23	MOHAVE	2006082423	S30-T36N-R4W
599	AMC374103	TG 24	MOHAVE	2006082424	S30-T36N-R4W
600	AMC374104	TG 25	MOHAVE	2006082425	S29-T36N-R4W
601	AMC374105	SS 1	MOHAVE	2006082426	S6-T36N-R4W
602	AMC374106	SS 2	MOHAVE	2006082427	S6-T36N-R4W
603	AMC374107	SS 3	MOHAVE	2006082428	S6-T36N-R4W
604	AMC375088	OT 2	MOHAVE	200607805	S16-T36N-R4W
605	AMC375089	OT 1	MOHAVE	200607806	S17-T36N-R4W

MAINTENANCE FEE PAYMENT
Claimant Name: PATRICK HILLARD

RECEIVED
BLM B.L.M. AZ STATE OFFICE
Date
Stamp 2007 AUG 17 A 9 26
PHOENIX, ARIZONA

Count	AMC Number	Claim Name	County	County Record	Sec-Twp-Rng
530	AMC373781	CL 8	MOHAVE	2008093212	S13-T36N-R5W
531	AMC373782	CL 9	MOHAVE	2008093213	S13-T36N-R5W
532	AMC373783	CL 10	MOHAVE	2008093214	S13-T36N-R5W
533	AMC373784	FT 5	MOHAVE	2008093215	S15-T36N-R4W
534	AMC373785	FT 6	MOHAVE	2008093216	S15-T36N-R4W
535	AMC373786	FT 7	MOHAVE	2008093217	S15-T36N-R4W
536	AMC373787	FT 8	MOHAVE	2008093218	S15-T36N-R4W
537	AMC373788	FT 9	MOHAVE	2008093219	S15-T36N-R4W
538	AMC373789	FT 10	MOHAVE	2008093220	S15-T36N-R4W
539	AMC373790	FT 11	MOHAVE	2008093221	S15-T36N-R4W
540	AMC373791	FT 12	MOHAVE	2008093222	S15-T36N-R4W
541	AMC373792	FT 13	MOHAVE	2008093223	S15-T36N-R4W
542	AMC373793	FT 14	MOHAVE	2008093224	S15-T36N-R4W
543	AMC373794	FT 15	MOHAVE	2008093225	S15-T36N-R4W
544	AMC373795	FT 16	MOHAVE	2008093226	S15-T36N-R4W
545	AMC373796	FT 17	MOHAVE	2008093227	S15-T36N-R4W
546	AMC373797	FT 18	MOHAVE	2008093228	S15-T36N-R4W
547	AMC373798	FT 19	MOHAVE	2008093229	S15-T36N-R4W
548	AMC373799	FT 20	MOHAVE	2008093230	S16-T36N-R4W
549	AMC373800	FT 21	MOHAVE	2008093231	S16-T36N-R4W
550	AMC373801	FT 22	MOHAVE	2008093232	S16-T36N-R4W
551	AMC373802	FT 23	MOHAVE	2008093233	S16-T36N-R4W
552	AMC373803	FT 24	MOHAVE	2008093234	S16-T36N-R4W
553	AMC373804	FT 25	MOHAVE	2008093235	S16-T36N-R4W
554	AMC373805	FT 26	MOHAVE	2008093236	S16-T36N-R4W
555	AMC373806	HAV 45	MOHAVE	2008093237	S33-T36N-R4W
556	AMC373807	HAV 46	MOHAVE	2008093238	S4-T36N-R4W
557	AMC373808	HAV 47	MOHAVE	2008093239	S33-T36N-R4W
558	AMC373809	HAV 48	MOHAVE	2008093240	S4-T36N-R4W
559	AMC373810	JUNE 1	MOHAVE	2008093241	S21-T36N-R5W
560	AMC373811	JUNE 2	MOHAVE	2008093242	S21-T36N-R5W
561	AMC373812	JUNE 3	MOHAVE	2008093243	S21-T36N-R5W
562	AMC373813	JUNE 4	MOHAVE	2008093244	S21-T36N-R5W
563	AMC373814	JUNE 5	MOHAVE	2008093245	S21-T36N-R5W
564	AMC373815	MRK 1	MOHAVE	2008093246	S9-T36N-R5W
565	AMC373816	MRK 2	MOHAVE	2008093247	S9-T36N-R5W
566	AMC373817	SUN 6	MOHAVE	2008093248	S33-T36N-R5W
567	AMC373818	SUN 7	MOHAVE	2008093249	S11-T36N-R5W

MAINTENANCE FEE PAYMENT
Claimant Name: PATRICK HILLARD

RECEIVED
BLM B.L.M. AZ STATE OFFICE
Date
Stamp 2007 AUG 17 A 9 31
PHOENIX, ARIZONA

Count	AMC Number	Claim Name	County	County Record	Sec-Twp-Rng
1898	AMC380755	BF 10	MOHAVE	2007023998	S17-T36N-R5W S8-T36N-R5W
1899	AMC380756	BF 11	MOHAVE	2007023999	S17-T36N-R5W
1900	AMC380757	BF 12	MOHAVE	2007024000	S17-T36N-R5W S8-T36N-R5W
1901	AMC380758	BF 13	MOHAVE	2007024001	S17-T36N-R5W
1902	AMC380759	BF 14	MOHAVE	2007024002	S17-T36N-R5W S8-T36N-R5W
1903	AMC380760	BF 29	MOHAVE	2007023998	S16-T36N-R5W
1904	AMC380761	BF 30	MOHAVE	2007023910	S16-T36N-R5W S9-T36N-R5W
1905	AMC380762	BF 31	MOHAVE	2007023911	S16-T36N-R5W
1906	AMC380763	BF 32	MOHAVE	2007023912	S16-T36N-R5W S9-T36N-R5W
1907	AMC380764	BF 47	MOHAVE	2007023865	S15-T36N-R5W
1908	AMC380765	BF 49	MOHAVE	2007023866	S15-T36N-R5W
1909	AMC380766	BF 51	MOHAVE	2007023867	S15-T36N-R5W
1910	AMC380767	BG 9	MOHAVE	2007024003	S8-T36N-R5W
1911	AMC380768	BG 10	MOHAVE	2007024004	S8-T36N-R5W
1912	AMC380769	BG 11	MOHAVE	2007024005	S8-T36N-R5W
1913	AMC380770	BG 12	MOHAVE	2007024006	S8-T36N-R5W
1914	AMC380771	BG 13	MOHAVE	2007024007	S8-T36N-R5W
1915	AMC380772	BG 14	MOHAVE	2007024008	S8-T36N-R5W
1916	AMC380773	BG 31	MOHAVE	2007023913	S9-T36N-R5W
1917	AMC380774	BG 32	MOHAVE	2007023914	S9-T36N-R5W
1918	AMC380775	BG 33	MOHAVE	2007023915	S9-T36N-R5W
1919	AMC380776	BG 34	MOHAVE	2007023916	S9-T36N-R5W
1920	AMC380777	BG 35	MOHAVE	2007023917	S9-T36N-R5W
1921	AMC380778	BG 36	MOHAVE	2007023918	S9-T36N-R5W
1922	AMC380779	BG 37	MOHAVE	2007023919	S9-T36N-R5W
1923	AMC380780	BG 39	MOHAVE	2007023920	S10-T36N-R5W S9-T36N-R5W
1924	AMC380781	BH 29	MOHAVE	2007023921	S9-T36N-R5W
1925	AMC380782	BH 30	MOHAVE	2007023922	S9-T36N-R5W S4-T36N-R5W
1926	AMC380783	BH 31	MOHAVE	2007023923	S9-T36N-R5W
1927	AMC380784	BH 32	MOHAVE	2007023924	S9-T36N-R5W S4-T36N-R5W
1928	AMC380785	BH 33	MOHAVE	2007023925	S9-T36N-R5W
1929	AMC380786	BH 34	MOHAVE	2007023926	S9-T36N-R5W S4-T36N-R5W

MAINTENANCE FEE PAYMENT
 Claimant Name: PATRICK HILLARD

RECEIVED
 B.L.M. AZ STATE OFFICE
 BLM
 Date
 Stamp
 2007 AUG 17 A 9 3
 PHOENIX, ARIZONA

MAINTENANCE FEE PAYMENT
 Claimant Name: PATRICK HILLARD

RECEIVED
 B.L.M. AZ STATE OFFICE
 BLM
 Date
 Stamp
 2007 AUG 17 A 9 26
 PHOENIX, ARIZONA

Count	AMC Number	Claim Name	County	County Record	Sec-Twp-Rng
1930	AMC380787	BH 35	MOHAVE	2007023827	S9-T38N-R5W
1931	AMC380788	BH 38	MOHAVE	2007023828	B9-T38N-R5W S4-T38N-R5W
1932	AMC380789	CJ 56	MOHAVE	2007024073	S25-T38N-R4W
1933	AMC380790	CJ 58	MOHAVE	2007024074	S23-T38N-R4W
1934	AMC380791	CJ 60	MOHAVE	2007024075	S23-T38N-R4W
1935	AMC380792	DD 15	COCONINO	3429409	S25-T38N-R3W
1936	AMC380793	DD 16	COCONINO	3429410	S25-T38N-R3W
1937	AMC380794	DD 17	COCONINO	3429411	S30-T38N-R2W S25-T38N-R3W
1938	AMC380795	DD 18	COCONINO	3429412	S30-T38N-R2W S25-T38N-R3W
1939	AMC380796	DD 19	COCONINO	3429413	S30-T38N-R2W
1940	AMC380797	DD 20	COCONINO	3429414	S30-T38N-R2W
1941	AMC380798	DD 21	COCONINO	3429415	S30-T38N-R2W
1942	AMC380799	DD 22	COCONINO	3429416	S30-T38N-R2W
1943	AMC380800	DJ 69	COCONINO	3429417	S9-T38N-R2W
1944	AMC380801	DJ 70	COCONINO	3429418	S9-T38N-R2W S4-T38N-R2W
1945	AMC380802	DJ 71	COCONINO	3429419	S10-T38N-R2W
1946	AMC380803	DJ 72	COCONINO	3429420	S10-T38N-R2W S3-T38N-R2W
1947	AMC380804	DJ 73	COCONINO	3429421	S10-T38N-R2W
1948	AMC380805	DJ 74	COCONINO	3429422	S10-T38N-R2W S3-T38N-R2W
1949	AMC380806	DJ 75	COCONINO	3429423	S10-T38N-R2W
1950	AMC380807	DJ 76	COCONINO	3429424	S10-T38N-R2W S3-T38N-R2W
1951	AMC380808	DB 36	COCONINO	3429425	S32-T38N-R2W
1952	AMC380809	DB 38	COCONINO	3429426	S32-T38N-R2W
1953	AMC380810	DB 40	COCONINO	3429427	S32-T38N-R2W
1954	AMC380811	EA 8	MOHAVE	2007024008	S11-T38N-R6W
1955	AMC380812	EA 10	MOHAVE	2007024010	S11-T38N-R6W
1956	AMC380813	EA 12	MOHAVE	2007024011	S11-T38N-R6W
1957	AMC380814	EA 31	MOHAVE	2007024031	S2-T38N-R6W
1958	AMC380815	EA 32	MOHAVE	2007024032	S2-T38N-R6W
1959	AMC380816	EA 33	MOHAVE	2007024033	S35-T37N-R6W S2-T38N-R6W
1960	AMC380817	EA 34	MOHAVE	2007024034	S35-T37N-R6W S2-T38N-R6W
1961	AMC380818	EA 35	MOHAVE	2007024035	S35-T37N-R6W

Count	AMC Number	Claim Name	County	County Record	Sec-Twp-Rng
482	AMC373386	YEA 5	MOHAVE	2008082049	S15-T36N-R4W
493	AMC373387	YEA 6	MOHAVE	2008082060	S15-T36N-R4W
494	AMC373388	YEA 7	MOHAVE	2008082061	S15-T36N-R4W
495	AMC373481	ATE 1	MOHAVE	2008086930	B8-T37N-R4W
496	AMC373482	ATE 2	MOHAVE	2008086931	B8-T37N-R4W
497	AMC373483	ATE 3	MOHAVE	2008086932	B8-T37N-R4W
498	AMC373484	ATE 4	MOHAVE	2008086933	B8-T37N-R4W
499	AMC373485	ATE 5	MOHAVE	2008086934	S17-T37N-R4W
500	AMC373486	ATE 6	MOHAVE	2008086935	S17-T37N-R4W
501	AMC373487	ATE 7	MOHAVE	2008086936	S17-T37N-R4W
502	AMC373488	ATE 8	MOHAVE	2008086937	S16-T37N-R4W
503	AMC373489	KT 45	MOHAVE	2008086938	S28-T38N-R5W
504	AMC373600	KT 46	MOHAVE	2008086939	S28-T38N-R5W
505	AMC373501	KT 47	MOHAVE	2008086940	S28-T38N-R5W
506	AMC373502	KT 48	MOHAVE	2008086941	S28-T38N-R5W
507	AMC373503	SH 13	MOHAVE	2008086942	S28-T38N-R4W
508	AMC373504	SH 14	MOHAVE	2008086943	S21-T38N-R4W
509	AMC373505	SH 15	MOHAVE	2008086944	S21-T38N-R4W
510	AMC373506	SH 16	MOHAVE	2008086945	S21-T38N-R4W
511	AMC373507	SH 17	MOHAVE	2008086946	S21-T38N-R4W
512	AMC373508	SH 18	MOHAVE	2008086947	S21-T38N-R4W
513	AMC373509	SH 19	MOHAVE	2008086948	S21-T38N-R4W
514	AMC373765	AT 1	MOHAVE	2008083196	B5-T36N-R6W
515	AMC373766	AT 2	MOHAVE	2008083197	B8-T36N-R6W
516	AMC373767	HAN 1	MOHAVE	2008083198	S16-T36N-R6W
517	AMC373768	HAN 2	MOHAVE	2008083199	S16-T36N-R6W
518	AMC373769	HAN 3	MOHAVE	2008083200	S16-T36N-R6W
519	AMC373770	BE 1	MOHAVE	2008083201	S26-T36N-R5W
520	AMC373771	BE 2	MOHAVE	2008083202	S26-T36N-R5W
521	AMC373772	BE 3	MOHAVE	2008083203	S26-T36N-R5W
522	AMC373773	BE 4	MOHAVE	2008083204	S26-T36N-R5W
523	AMC373774	CL 1	MOHAVE	2008083205	S18-T36N-R5W
524	AMC373775	CL 2	MOHAVE	2008083206	S18-T36N-R5W
525	AMC373776	CL 3	MOHAVE	2008083207	S13-T36N-R6W
526	AMC373777	CL 4	MOHAVE	2008083208	S13-T36N-R6W
527	AMC373778	CL 5	MOHAVE	2008083209	S13-T36N-R6W
528	AMC373779	CL 6	MOHAVE	2008083210	S13-T36N-R6W
529	AMC373780	CL 7	MOHAVE	2008083211	S13-T36N-R6W

MAINTENANCE FEE PAYMENT
Claimant Name: PATRICK HILLARD

RECEIVED
B.L.M. AZ STATE OFFICE
BLM
Date Stamp
2007 AUG 17 A 9 26
PHOENIX, ARIZONA

Count	AMC Number	Claim Name	County	County Record	Sec-Twp-Rng
454	AMC372519	PB 6	MOHAVE	2008084664	S6-T36N-R4W
455	AMC372520	PB 7	MOHAVE	2008084665	S6-T36N-R4W
456	AMC372521	PB 8	MOHAVE	2008084666	S6-T36N-R4W
457	AMC372522	PB 9	MOHAVE	2008084667	S7-T36N-R4W
458	AMC372523	PB 10	MOHAVE	2008084668	S7-T36N-R4W
459	AMC372524	PB 11	MOHAVE	2008084669	S7-T36N-R4W
460	AMC372525	PB 12	MOHAVE	2008084670	S7-T36N-R4W
461	AMC372526	PB 13	MOHAVE	2008084671	S7-T36N-R4W
462	AMC372527	PB 14	MOHAVE	2008084672	S7-T36N-R4W
463	AMC372528	PB 15	MOHAVE	2008084673	S7-T36N-R4W
464	AMC372529	PB 16	MOHAVE	2008084674	S7-T36N-R4W
465	AMC372530	OLY 7	MOHAVE	2008084667	S18-T36N-R4W
466	AMC372531	OLY 8	MOHAVE	2008084668	S18-T36N-R4W
467	AMC372532	OLY 8	MOHAVE	2008084668	S13-T36N-R5W
468	AMC373362	CP 1	MOHAVE	2008082025	S15-T36N-R4W
469	AMC373363	CP 2	MOHAVE	2008082026	S22-T36N-R4W
470	AMC373364	CP 3	MOHAVE	2008082027	S22-T36N-R4W
471	AMC373365	CP 4	MOHAVE	2008082028	S22-T36N-R4W
472	AMC373366	ER 1	MOHAVE	2008082029	S16-T36N-R4W
473	AMC373367	ER 2	MOHAVE	2008082030	S16-T36N-R4W
474	AMC373368	OK 1	MOHAVE	2008082031	S15-T36N-R4W
475	AMC373369	OK 2	MOHAVE	2008082032	S15-T36N-R4W
476	AMC373370	PWR 1	COCONINO	3403667	S27-T40N-R2W
477	AMC373371	PWR 2	COCONINO	3403668	S27-T40N-R2W
478	AMC373372	PWR 3	COCONINO	3403669	S27-T40N-R2W
479	AMC373373	PWR 4	COCONINO	3403700	S27-T40N-R2W
480	AMC373374	PWR 5	COCONINO	3403701	S27-T40N-R2W
481	AMC373375	PWR 6	COCONINO	3403702	S27-T40N-R2W
482	AMC373376	PWR 7	COCONINO	3403703	S27-T40N-R2W
483	AMC373377	PWR 8	COCONINO	3403704	S27-T40N-R2W
484	AMC373378	RDG 1	MOHAVE	2008082041	S9-T36N-R4W
485	AMC373379	RDG 2	MOHAVE	2008082042	S16-T36N-R4W
486	AMC373380	TOP 1	MOHAVE	2008082043	S10-T36N-R4W
487	AMC373381	TOP 2	MOHAVE	2008082044	S10-T36N-R4W
488	AMC373382	YEA 1	MOHAVE	2008082045	S10-T36N-R4W
489	AMC373383	YEA 2	MOHAVE	2008082046	S10-T36N-R4W
490	AMC373384	YEA 3	MOHAVE	2008082047	S15-T36N-R4W
491	AMC373385	YEA 4	MOHAVE	2008082048	S15-T36N-R4W

MAINTENANCE FEE PAYMENT
Claimant Name: PATRICK HILLARD

RECEIVED
B.L.M. AZ STATE OFFICE
BLM
Date Stamp
2007 AUG 17 A 9 31
PHOENIX, ARIZONA

Count	AMC Number	Claim Name	County	County Record	Sec-Twp-Rng
1962	AMC380819	EA 36	MOHAVE	2007024036	S35-T37N-R6W
1963	AMC380820	EA 37	MOHAVE	2007024037	S35-T37N-R6W
1964	AMC380821	EA 38	MOHAVE	2007024038	S35-T37N-R6W
1965	AMC380822	EA 40	MOHAVE	2007024039	S36-T37N-R6W
1966	AMC380823	EA 42	MOHAVE	2007024040	S36-T37N-R6W
1967	AMC380824	EA 44	MOHAVE	2007024041	S35-T37N-R6W
1968	AMC380825	EB 2	MOHAVE	2007024060	S11-T36N-R6W S12-T36N-R6W
1969	AMC380826	EB 7	MOHAVE	2007024012	S11-T36N-R6W
1970	AMC380827	EB 9	MOHAVE	2007024013	S11-T36N-R6W
1971	AMC380828	EB 11	MOHAVE	2007024014	S11-T36N-R6W
1972	AMC380829	EB 15	MOHAVE	2007024015	S2-T36N-R6W S11-T36N-R6W
1973	AMC380830	EB 16	MOHAVE	2007024016	S11-T36N-R6W S12-T36N-R6W S2-T36N-R6W S1-T36N-R6W
1974	AMC380831	EB 17	MOHAVE	2007024017	S2-T36N-R6W
1975	AMC380832	EB 18	MOHAVE	2007024018	S2-T36N-R6W S1-T36N-R6W
1976	AMC380833	EB 19	MOHAVE	2007024019	S2-T36N-R6W
1977	AMC380834	EB 20	MOHAVE	2007024020	S2-T36N-R6W S1-T36N-R6W
1978	AMC380835	EB 21	MOHAVE	2007024021	S2-T36N-R6W
1979	AMC380836	EB 22	MOHAVE	2007024022	S2-T36N-R6W S1-T36N-R6W
1980	AMC380837	EB 37	MOHAVE	2007024042	S36-T37N-R6W S35-T37N-R6W
1981	AMC380838	EB 39	MOHAVE	2007024043	S36-T37N-R6W S35-T37N-R6W
1982	AMC380839	EB 40	MOHAVE	2007024044	S36-T37N-R6W
1983	AMC380840	EB 41	MOHAVE	2007024045	S36-T37N-R6W S35-T37N-R6W
1984	AMC380841	EB 43	MOHAVE	2007024046	S36-T37N-R6W S35-T37N-R6W
1985	AMC380842	EC 1	MOHAVE	2007024061	S12-T36N-R6W
1986	AMC380843	EC 18	MOHAVE	2007024023	S1-T36N-R6W
1987	AMC380844	EC 20	MOHAVE	2007024024	S1-T36N-R6W
1988	AMC380845	EC 22	MOHAVE	2007024025	S1-T36N-R6W
1989	AMC380846	EC 24	MOHAVE	2007024026	S1-T36N-R6W
1990	AMC380847	ED 6	MOHAVE	2007024047	S7-T36N-R5W
1991	AMC380848	ED 8	MOHAVE	2007024048	S7-T36N-R5W

MAINTENANCE FEE PAYMENT
 Claimant Name: PATRICK HILLARD

RECEIVED
 B.L.M. AZ STATE OFFICE
 BLM
 Date
 Stamp 2007 AUG 17 A 9 31
 PHOENIX, ARIZONA

MAINTENANCE FEE PAYMENT
 Claimant Name: PATRICK HILLARD

RECEIVED
 B.L.M. AZ STATE OFFICE
 BLM
 Date
 Stamp 2007 AUG 17 A 9 26
 PHOENIX, ARIZONA

Count	AMC Number	Claim Name	County	County Record	Sec-Twp-Rng
1992	AMC380849	ED 10	MOHAVE	2007024049	S7-T36N-R5W
1993	AMC380855	ED 41	MOHAVE	2007023868	S31-T37N-R5W
1994	AMC380856	ED 42	MOHAVE	2007023869	S31-T37N-R5W
1995	AMC380857	ED 43	MOHAVE	2007023870	S31-T37N-R5W
1996	AMC380858	ED 44	MOHAVE	2007023871	S31-T37N-R5W
1997	AMC380859	ED 45	MOHAVE	2007023872	S31-T37N-R5W
1998	AMC380860	ED 46	MOHAVE	2007023873	S31-T37N-R5W
1999	AMC380861	EE 5	MOHAVE	2007024061	S7-T36N-R5W
2000	AMC380862	EE 7	MOHAVE	2007024062	S7-T36N-R5W
2001	AMC380863	EE 9	MOHAVE	2007024063	S7-T36N-R5W
2002	AMC380864	EE 11	MOHAVE	2007024064	S7-T36N-R5W
2003	AMC380865	EG 5	MOHAVE	2007023866	S8-T36N-R5W
2004	AMC380866	EG 6	MOHAVE	2007023867	S8-T36N-R5W S9-T36N-R5W
2005	AMC380867	EG 7	MOHAVE	2007023868	S8-T36N-R5W
2006	AMC380868	EG 8	MOHAVE	2007023869	S8-T36N-R5W S9-T36N-R5W
2007	AMC380869	EG 9	MOHAVE	2007023890	S8-T36N-R5W
2008	AMC380870	EG 10	MOHAVE	2007023891	S8-T36N-R5W S9-T36N-R5W
2009	AMC380871	EG 11	MOHAVE	2007023892	S8-T36N-R5W
2010	AMC380872	EG 12	MOHAVE	2007023893	S8-T36N-R5W S9-T36N-R5W
2011	AMC380873	EG 13	MOHAVE	2007023894	S8-T36N-R5W
2012	AMC380874	EG 14	MOHAVE	2007023895	S8-T36N-R5W S9-T36N-R5W
2013	AMC380875	EG 16	MOHAVE	2007023896	S9-T36N-R5W S8-T36N-R5W S5-T36N-R5W S4-T36N-R5W
2014	AMC380876	EH 6	MOHAVE	2007023897	S9-T36N-R5W
2015	AMC380877	EH 8	MOHAVE	2007023898	S9-T36N-R5W
2016	AMC380878	EH 10	MOHAVE	2007023899	S9-T36N-R5W
2017	AMC380879	EH 11	MOHAVE	2007023900	S9-T36N-R5W
2018	AMC380880	EH 13	MOHAVE	2007023901	S9-T36N-R5W
2019	AMC380881	EH 15	MOHAVE	2007023902	S9-T36N-R5W S4-T36N-R5W
2020	AMC380882	EH 25	MOHAVE	2007023903	S4-T36N-R5W
2021	AMC380883	EH 27	MOHAVE	2007023904	S4-T36N-R5W
2022	AMC380884	EH 29	MOHAVE	2007023905	S4-T36N-R5W
2023	AMC380885	EH 47	MOHAVE	2007023874	S33-T37N-R5W

Count	AMC Number	Claim Name	County	County Record	Sec-Twp-Rng
416	AMC372196	SH 12	MOHAVE	2008061746	S28-T36N-R4W
417	AMC372197	HT 1	MOHAVE	2008061747	S15-T35N-R5W
418	AMC372198	HT 2	MOHAVE	2008061748	S15-T35N-R5W
419	AMC372199	HT 3	MOHAVE	2008061749	S15-T35N-R5W
420	AMC372200	HT 4	MOHAVE	2008061750	S15-T35N-R5W
421	AMC372201	HT 5	MOHAVE	2008061751	S16-T35N-R5W
422	AMC372202	HT 6	MOHAVE	2008061752	S16-T35N-R5W
423	AMC372203	HT 7	MOHAVE	2008061753	S16-T35N-R5W
424	AMC372204	HT 8	MOHAVE	2008061754	S16-T35N-R5W
425	AMC372205	HT 9	MOHAVE	2008061755	S16-T35N-R5W
426	AMC372206	HT 10	MOHAVE	2008061756	S16-T35N-R5W
427	AMC372207	HT 11	MOHAVE	2008061757	S16-T35N-R5W
428	AMC372208	HT 12	MOHAVE	2008061758	S16-T35N-R5W
429	AMC372209	HT 13	MOHAVE	2008061759	S16-T35N-R5W
430	AMC372210	HT 14	MOHAVE	2008061760	S16-T35N-R5W
431	AMC372211	HT 15	MOHAVE	2008061761	S16-T35N-R5W
432	AMC372212	HT 16	MOHAVE	2008061762	S16-T35N-R5W
433	AMC372213	HT 17	MOHAVE	2008061763	S15-T35N-R5W
434	AMC372214	HT 18	MOHAVE	2008061764	S22-T35N-R5W
435	AMC372215	HT 19	MOHAVE	2008061765	S15-T36N-R5W
436	AMC372216	HT 20	MOHAVE	2008061766	S22-T35N-R5W
437	AMC372217	HT 21	MOHAVE	2008061767	S16-T36N-R5W
438	AMC372218	HT 22	MOHAVE	2008061768	S21-T36N-R5W
439	AMC372219	HT 23	MOHAVE	2008061769	S16-T36N-R5W
440	AMC372220	HT 24	MOHAVE	2008061770	S21-T36N-R5W
441	AMC372221	HT 25	MOHAVE	2008061771	S16-T35N-R5W
442	AMC372222	HT 26	MOHAVE	2008061772	S16-T35N-R5W
443	AMC372223	HT 27	MOHAVE	2008061773	S16-T35N-R5W
444	AMC372224	HT 28	MOHAVE	2008061774	S21-T36N-R5W
445	AMC372225	HT 29	MOHAVE	2008061775	S16-T35N-R5W
446	AMC372226	HT 30	MOHAVE	2008061776	S21-T35N-R5W
447	AMC372227	HT 31	MOHAVE	2008061777	S16-T35N-R5W
448	AMC372228	HT 32	MOHAVE	2008061778	S21-T35N-R5W
449	AMC372514	PB 1	MOHAVE	2008064660	S6-T35N-R4W
450	AMC372515	PB 2	MOHAVE	2008064661	S6-T35N-R4W
451	AMC372516	PB 3	MOHAVE	2008064662	S6-T35N-R4W
452	AMC372517	PB 4	MOHAVE	2008064663	S6-T35N-R4W
453	AMC372518	PB 5	MOHAVE	2008064663	S6-T35N-R4W

MAINTENANCE FEE PAYMENT
 Claimant Name: PATRICK HILLARD

RECEIVED
 B.L.M. AZ STATE OFFICE
 BLM
 Date Stamp 2007 AUG 17 A 9 26
 PHOENIX, ARIZONA

Count	AMC Number	Claim Name	County	County Record	Sec-Twp-Rng
378	AMC372158	DT 7	MOHAVE	2008081708	S6-T37N-R3W
379	AMC372159	DT 8	MOHAVE	2008081709	S6-T37N-R3W
380	AMC372160	DT 9	MOHAVE	2008081710	S6-T37N-R3W
381	AMC372161	DT 10	MOHAVE	2008081711	S6-T37N-R3W
382	AMC372162	DT 11	MOHAVE	2008081712	S6-T37N-R3W
383	AMC372163	DT 12	MOHAVE	2008081713	S6-T37N-R3W
384	AMC372164	DT 13	MOHAVE	2008081714	S6-T37N-R3W
385	AMC372165	DT 14	MOHAVE	2008081715	S6-T37N-R3W
386	AMC372166	DT 15	MOHAVE	2008081716	S7-T37N-R3W
387	AMC372167	DT 16	MOHAVE	2008081717	S7-T37N-R3W
388	AMC372168	DT 17	MOHAVE	2008081718	S7-T37N-R3W
389	AMC372169	DT 18	MOHAVE	2008081719	S7-T37N-R3W
390	AMC372170	DT 19	MOHAVE	2008081720	S8-T37N-R3W
391	AMC372171	DT 20	MOHAVE	2008081721	S8-T37N-R3W
392	AMC372172	DT 21	MOHAVE	2008081722	S8-T37N-R3W
393	AMC372173	JCT 1	MOHAVE	2008081723	S17-T37N-R3W
394	AMC372174	JCT 2	MOHAVE	2008081724	S17-T37N-R3W
395	AMC372175	JCT 3	MOHAVE	2008081725	S17-T37N-R3W
396	AMC372176	JCT 4	MOHAVE	2008081726	S17-T37N-R3W
397	AMC372177	JCT 5	MOHAVE	2008081727	S17-T37N-R3W
398	AMC372178	JCT 6	MOHAVE	2008081728	S17-T37N-R3W
399	AMC372179	JCT 7	MOHAVE	2008081729	S17-T37N-R3W
400	AMC372180	JCT 8	MOHAVE	2008081730	S17-T37N-R3W
401	AMC372181	JCT 9	MOHAVE	2008081731	S17-T37N-R3W
402	AMC372182	JCT 10	MOHAVE	2008081732	S17-T37N-R3W
403	AMC372183	JCT 11	MOHAVE	2008081733	S17-T37N-R3W
404	AMC372184	JCT 12	MOHAVE	2008081734	S17-T37N-R3W
405	AMC372185	SH 1	MOHAVE	2008081735	S20-T36N-R4W
406	AMC372186	SH 2	MOHAVE	2008081736	S21-T36N-R4W
407	AMC372187	SH 3	MOHAVE	2008081737	S20-T36N-R4W
408	AMC372188	SH 4	MOHAVE	2008081738	S21-T36N-R4W
409	AMC372189	SH 5	MOHAVE	2008081739	S29-T36N-R4W
410	AMC372190	SH 6	MOHAVE	2008081740	S28-T36N-R4W
411	AMC372191	SH 7	MOHAVE	2008081741	S29-T36N-R4W
412	AMC372192	SH 8	MOHAVE	2008081742	S28-T36N-R4W
413	AMC372193	SH 9	MOHAVE	2008081743	S29-T36N-R4W
414	AMC372194	SH 10	MOHAVE	2008081744	S28-T36N-R4W
415	AMC372195	SH 11	MOHAVE	2008081745	S29-T36N-R4W

MAINTENANCE FEE PAYMENT
 Claimant Name: PATRICK HILLARD

RECEIVED
 B.L.M. AZ STATE OFFICE
 BLM
 Date Stamp 2007 AUG 17 A 9 31
 PHOENIX, ARIZONA

Count	AMC Number	Claim Name	County	County Record	Sec-Twp-Rng
2024	AMC380886	EH 48	MOHAVE	2007023875	S33-T37N-R5W
2025	AMC380887	EH 49	MOHAVE	2007023876	S33-T37N-R5W
2026	AMC380888	EH 50	MOHAVE	2007023877	S33-T37N-R5W
2027	AMC380889	EH 51	MOHAVE	2007023878	S28-T37N-R5W
2028	AMC380890	EH 52	MOHAVE	2007023879	S28-T37N-R5W
2029	AMC380891	EI 5	MOHAVE	2007023908	S9-T36N-R5W
2030	AMC380892	EI 7	MOHAVE	2007023907	S9-T36N-R5W
2031	AMC380893	EI 9	MOHAVE	2007023908	S9-T36N-R5W
2032	AMC380894	EJ 27	MOHAVE	2007023900	S3-T36N-R5W
2033	AMC380895	EJ 29	MOHAVE	2007023901	S3-T36N-R5W
2034	AMC380896	EJ 31	MOHAVE	2007023902	S3-T36N-R5W
2035	AMC380897	EJ 38	MOHAVE	2007023970	S34-T37N-R5W
2036	AMC380898	EJ 40	MOHAVE	2007023971	S34-T37N-R5W
2037	AMC380899	EJ 42	MOHAVE	2007023972	S34-T37N-R5W
2038	AMC380900	EJ 44	MOHAVE	2007023973	S34-T37N-R5W
2039	AMC380901	EK 2	MOHAVE	2007023880	S11-T36N-R5W
2040	AMC380902	EK 4	MOHAVE	2007023881	S11-T36N-R5W
2041	AMC380903	EK 6	MOHAVE	2007023882	S11-T36N-R5W
2042	AMC380904	EK 26	MOHAVE	2007023883	S2-T36N-R5W
2043	AMC380905	EK 28	MOHAVE	2007023884	S2-T36N-R5W
2044	AMC380906	EK 30	MOHAVE	2007023885	S2-T36N-R5W
2045	AMC380907	EK 32	MOHAVE	2007023886	S2-T36N-R5W
2046	AMC380908	EK 37	MOHAVE	2007023874	S35-T37N-R5W
2047	AMC380909	EK 39	MOHAVE	2007023975	S34-T37N-R5W
2048	AMC380910	EK 40	MOHAVE	2007023976	S35-T37N-R5W
2049	AMC380911	EK 41	MOHAVE	2007023977	S35-T37N-R5W
2050	AMC380912	EK 42	MOHAVE	2007023978	S34-T37N-R5W
2051	AMC380913	EK 43	MOHAVE	2007023979	S35-T37N-R5W
2052	AMC380914	EL 1	MOHAVE	2007023883	S11-T36N-R5W
2053	AMC380915	EL 3	MOHAVE	2007023884	S11-T36N-R5W
2054	AMC380916	EL 5	MOHAVE	2007023885	S11-T36N-R5W
2055	AMC380917	EL 25	MOHAVE	2007023987	S2-T36N-R5W
2056	AMC380918	EL 27	MOHAVE	2007023988	S2-T36N-R5W
2057	AMC380919	EL 29	MOHAVE	2007023989	S2-T36N-R5W

MAINTENANCE FEE PAYMENT
 Claimant Name: PATRICK HILLARD

RECEIVED
 B.L.M. AZ STATE OFFICE
 BLM Date Stamp 2007 AUG 17 A 9 31
 PHOENIX, ARIZONA

MAINTENANCE FEE PAYMENT
 Claimant Name: PATRICK HILLARD

RECEIVED
 B.L.M. AZ STATE OFFICE
 BLM Date Stamp 2007 AUG 17 A 9 26
 PHOENIX, ARIZONA

Count	AMC Number	Claim Name	County	County Record	Sec-Twp-Rng
2058	AMC380820	EL 31	MOHAVE	2007023990	S2-T38N-R5W
2059	AMC380821	EX 1	MOHAVE	2007024055	S12-T38N-R4W S11-T38N-R4W S14-T38N-R4W S13-T38N-R4W
2060	AMC380822	EX 2	MOHAVE	2007024056	S12-T38N-R4W S13-T38N-R4W
2061	AMC380823	EX 3	MOHAVE	2007024057	S12-T38N-R4W S13-T38N-R4W
2062	AMC380824	EX 4	MOHAVE	2007024058	S12-T38N-R4W S13-T38N-R4W
2063	AMC380825	EX 5	MOHAVE	2007024059	S12-T38N-R5W S13-T38N-R5W
2064	AMC380826	FB 13	MOHAVE	2007024065	S10-T37N-R8W
2065	AMC380827	FB 15	MOHAVE	2007024066	S10-T37N-R5W
2066	AMC380828	FB 17	MOHAVE	2007024067	S10-T37N-R5W
2067	AMC380829	FC 1	MOHAVE	2007024068	S11-T37N-R8W
2068	AMC380830	FC 2	MOHAVE	2007024069	S11-T37N-R5W
2069	AMC380831	FE 5	MOHAVE	2007024070	S12-T37N-R5W
2070	AMC380832	FE 7	MOHAVE	2007024071	S12-T37N-R5W
2071	AMC380833	FE 9	MOHAVE	2007024072	S12-T37N-R5W
2072	AMC380834	FM 4	MOHAVE	2007023999	S10-T37N-R5W S11-T37N-R5W
2073	AMC380835	FM 5	MOHAVE	2007023990	S10-T37N-R5W
2074	AMC380836	FM 6	MOHAVE	2007023981	S10-T37N-R5W S11-T37N-R5W
2075	AMC380837	FM 7	MOHAVE	2007023982	S10-T37N-R5W
2076	AMC380838	FM 8	MOHAVE	2007023983	S10-T37N-R5W S11-T37N-R5W
2077	AMC380839	FM 9	MOHAVE	2007023984	S10-T37N-R5W
2078	AMC380840	FM 10	MOHAVE	2007023985	S10-T37N-R5W S11-T37N-R5W
2079	AMC380841	FM 11	MOHAVE	2007023986	S10-T37N-R5W
2080	AMC380842	FM 12	MOHAVE	2007023987	S10-T37N-R5W S11-T37N-R5W
2081	AMC380843	FM 13	MOHAVE	2007023988	S10-T37N-R5W
2082	AMC380844	FM 14	MOHAVE	2007023989	S10-T37N-R5W S11-T37N-R5W
2083	AMC380845	FM 41	MOHAVE	2007023944	S34-T38N-R5W
2084	AMC380846	FM 42	MOHAVE	2007023945	S35-T38N-R5W
2085	AMC380847	FM 43	MOHAVE	2007023946	S34-T38N-R5W
2086	AMC380848	FM 44	MOHAVE	2007023947	S35-T38N-R5W

Count	AMC Number	Claim Name	County	County Record	Sec-Twp-Rng
340	AMC372112	HAV 5	MOHAVE	2008081783	S34-T38N-R4W
341	AMC372113	HAV 6	MOHAVE	2008081784	S34-T38N-R4W
342	AMC372114	HAV 7	MOHAVE	2008081785	S34-T38N-R4W
343	AMC372115	HAV 8	MOHAVE	2008081786	S34-T38N-R4W
344	AMC372116	HAV 9	MOHAVE	2008081787	S34-T38N-R4W
345	AMC372117	HAV 10	MOHAVE	2008081788	S34-T38N-R4W
346	AMC372118	HAV 11	MOHAVE	2008081789	S33-T38N-R4W
347	AMC372119	HAV 12	MOHAVE	2008081790	S33-T38N-R4W
348	AMC372120	HAV 13	MOHAVE	2008081791	S33-T38N-R4W
349	AMC372121	HAV 14	MOHAVE	2008081792	S33-T38N-R4W
350	AMC372122	HAV 15	MOHAVE	2008081793	S33-T38N-R4W
351	AMC372123	HAV 16	MOHAVE	2008081794	S33-T38N-R4W
352	AMC372124	HAV 17	MOHAVE	2008081795	S33-T38N-R4W
353	AMC372125	HAV 18	MOHAVE	2008081796	S33-T38N-R4W
354	AMC372126	HAV 19	MOHAVE	2008081797	S33-T38N-R4W
355	AMC372127	HAV 20	MOHAVE	2008081798	S33-T38N-R4W
356	AMC372128	HAV 21	MOHAVE	2008081799	S33-T38N-R4W
357	AMC372129	HAV 22	MOHAVE	2008081800	S33-T38N-R4W
358	AMC372130	HAV 23	MOHAVE	2008081801	S33-T38N-R4W
359	AMC372131	HAV 24	MOHAVE	2008081802	S33-T38N-R4W
360	AMC372132	HAV 25	MOHAVE	2008081803	S33-T38N-R4W
361	AMC372133	HAV 26	MOHAVE	2008081804	S33-T38N-R4W
362	AMC372134	HAV 27	MOHAVE	2008081805	S33-T38N-R4W
363	AMC372135	HAV 28	MOHAVE	2008081806	S33-T38N-R4W
364	AMC372144	HAV 37	MOHAVE	2008081815	S34-T38N-R4W
365	AMC372145	HAV 38	MOHAVE	2008081816	S33-T38N-R4W
366	AMC372146	HAV 39	MOHAVE	2008081817	S33-T38N-R4W
367	AMC372147	HAV 40	MOHAVE	2008081818	S33-T38N-R4W
368	AMC372148	HAV 41	MOHAVE	2008081819	S33-T38N-R4W
369	AMC372149	HAV 42	MOHAVE	2008081820	S33-T38N-R4W
370	AMC372150	HAV 43	MOHAVE	2008081821	S33-T38N-R4W
371	AMC372151	HAV 44	MOHAVE	2008081822	S33-T38N-R4W
372	AMC372152	DT 1	MOHAVE	2008081702	S5-T37N-R3W
373	AMC372153	DT 2	MOHAVE	2008081703	S5-T37N-R3W
374	AMC372154	DT 3	MOHAVE	2008081704	S5-T37N-R3W
375	AMC372155	DT 4	MOHAVE	2008081705	S5-T37N-R3W
376	AMC372156	DT 5	MOHAVE	2008081706	S5-T37N-R3W
377	AMC372157	DT 6	MOHAVE	2008081707	S5-T37N-R3W

MAINTENANCE FEE PAYMENT
 Claimant Name: PATRICK HILLARD

RECEIVED
 BLM B.L.M. AZ STATE OFFICE
 Date
 Stamp 2007 AUG 17 A 9 26
 PHOENIX, ARIZONA

MAINTENANCE FEE PAYMENT
 Claimant Name: PATRICK HILLARD

RECEIVED
 B.L.M. AZ STATE OFFICE
 BLM
 Date
 Stamp 2007 AUG 17 A 9 31
 PHOENIX, ARIZONA

Count	AMC Number	Claim Name	County	County Record	Sec-Twp-Rng
302	AMC371664	SVN 18	MOHAVE	2006047661	S13-T36N-R5W
303	AMC371665	SVN 19	MOHAVE	2006047662	S13-T36N-R5W
304	AMC371666	SVN 20	MOHAVE	2006047663	S13-T36N-R5W
305	AMC371667	SVN 21	MOHAVE	2006047664	S12-T36N-R5W
306	AMC371668	SVN 22	MOHAVE	2006047665	S12-T36N-R5W
307	AMC371669	SVN 23	MOHAVE	2006047666	S12-T36N-R5W
308	AMC371670	SVN 24	MOHAVE	2006047667	S12-T36N-R5W
309	AMC371671	SVN 25	MOHAVE	2006047668	S13-T36N-R5W
310	AMC371672	SVN 26	MOHAVE	2006047669	S13-T36N-R5W
311	AMC371673	SVN 27	MOHAVE	2006047670	S13-T36N-R5W
312	AMC371674	SVN 28	MOHAVE	2006047671	S13-T36N-R5W
313	AMC371675	SVN 29	MOHAVE	2006047672	S13-T36N-R5W
314	AMC371676	SVN 30	MOHAVE	2006047673	S13-T36N-R5W
315	AMC371677	SVN 31	MOHAVE	2006047674	S13-T36N-R5W
316	AMC371678	SVN 32	MOHAVE	2006047675	S13-T36N-R5W
317	AMC371679	SVN 33	MOHAVE	2006047676	S13-T36N-R5W
318	AMC371680	SVN 34	MOHAVE	2006047677	S13-T36N-R5W
319	AMC371681	SVN 35	MOHAVE	2006047678	S13-T36N-R5W
320	AMC371682	SVN 36	MOHAVE	2006047679	S13-T36N-R5W
321	AMC371683	SVN 37	MOHAVE	2006047700	S13-T36N-R5W
322	AMC371684	SVN 38	MOHAVE	2006047701	S13-T36N-R5W
323	AMC371685	SVN 39	MOHAVE	2006047702	S7-T36N-R5W
324	AMC371686	SVN 40	MOHAVE	2006047703	S7-T36N-R5W
325	AMC371687	SVN 41	MOHAVE	2006047704	S18-T36N-R5W
326	AMC371688	SVN 42	MOHAVE	2006047705	S18-T36N-R5W
327	AMC371689	SVN 43	MOHAVE	2006047706	S18-T36N-R5W
328	AMC371690	SVN 44	MOHAVE	2006047707	S18-T36N-R5W
329	AMC371691	SVN 45	MOHAVE	2006047708	S18-T36N-R5W
330	AMC371692	SVN 46	MOHAVE	2006047709	S18-T36N-R5W
331	AMC371693	SVN 47	MOHAVE	2006047710	S18-T36N-R5W
332	AMC371694	SVN 48	MOHAVE	2006047711	S18-T36N-R5W
333	AMC371695	SVN 49	MOHAVE	2006047712	S18-T36N-R5W
334	AMC371696	SVN 50	MOHAVE	2006047713	S18-T36N-R5W
335	AMC371697	SVN 51	MOHAVE	2006047714	S18-T36N-R5W
336	AMC372106	HAV 1	MOHAVE	2006061779	S24-T36N-R4W
337	AMC372109	HAV 2	MOHAVE	2006061780	S34-T36N-R4W
338	AMC372110	HAV 3	MOHAVE	2006061781	S34-T36N-R4W
339	AMC372111	HAV 4	MOHAVE	2006061782	S34-T36N-R4W

Count	AMC Number	Claim Name	County	County Record	Sec-Twp-Rng
2067	AMC380649	FM 45	MOHAVE	2007023948	S34-T36N-R5W
2068	AMC380650	FM 46	MOHAVE	2007023949	S35-T36N-R5W
2069	AMC380651	FM 47	MOHAVE	2007023950	S34-T36N-R5W
2070	AMC380652	FM 48	MOHAVE	2007023951	S35-T36N-R5W
2071	AMC380653	FM 49	MOHAVE	2007023952	S34-T36N-R5W
2072	AMC380654	FM 50	MOHAVE	2007023953	S36-T36N-R5W
2073	AMC380655	FM 41	MOHAVE	2007023954	S35-T36N-R5W
2074	AMC380656	FM 43	MOHAVE	2007023955	S35-T36N-R5W
2075	AMC380657	FM 45	MOHAVE	2007023956	S35-T36N-R5W
2076	AMC380658	FM 47	MOHAVE	2007023957	S35-T36N-R5W
2077	AMC380659	FM 49	MOHAVE	2007023958	S35-T36N-R5W
2078	AMC380660	OLY 12	MOHAVE	2007023957	S18-T36N-R4W
2079	AMC380661	OLY 13	MOHAVE	2007023956	S13-T36N-R5W S18-T36N-R4W
2100	AMC380662	OLY 14	MOHAVE	2007023939	S13-T36N-R5W
2101	AMC380663	POI 6	COCONINO	3429400	S11-T36N-R3W S10-T36N-R3W
2102	AMC380664	POI 7	COCONINO	3429401	S11-T36N-R3W
2103	AMC380665	POI 8	COCONINO	3429402	S11-T36N-R3W
2104	AMC380666	POI 9	COCONINO	3429403	S11-T36N-R3W
2105	AMC380667	POI 10	COCONINO	3429404	S11-T36N-R3W
2106	AMC380668	POI 11	COCONINO	3429405	S11-T36N-R3W
2107	AMC380669	POI 12	COCONINO	3429406	S11-T36N-R3W
2108	AMC380670	POI 13	COCONINO	3429407	S11-T36N-R3W
2109	AMC380671	POI 14	COCONINO	3429408	S11-T36N-R3W
2110	AMC380672	SH 20	MOHAVE	2007023931	S21-T36N-R4W
2111	AMC380673	SH 21	MOHAVE	2007023932	S21-T36N-R4W
2112	AMC380674	SH 22	MOHAVE	2007023933	S21-T36N-R4W
2113	AMC380675	SH 23	MOHAVE	2007023934	S21-T36N-R4W S28-T36N-R4W
2114	AMC380676	STH 3	MOHAVE	2007024062	S20-T36N-R4W
2115	AMC380677	STH 4	MOHAVE	2007024063	S20-T36N-R4W
2116	AMC380678	STH 5	MOHAVE	2007024064	S20-T36N-R4W
2117	AMC380679	WB 1	MOHAVE	2007023929	S11-T36N-R4W
2118	AMC380680	WB 2	MOHAVE	2007023930	S11-T36N-R4W
2119	AMC381096	KLR 1	COCONINO	3432582	S3-T36N-R3W
2120	AMC381099	KLR 2	COCONINO	3432583	S3-T36N-R3W S34-T36N-R3W
2121	AMC381700	KLR 3	COCONINO	3432584	S3-T36N-R3W

MAINTENANCE FEE PAYMENT
 Claimant Name: PATRICK HILLARD

RECEIVED
 B.L.M. AZ STATE OFFICE
 BLM
 Date
 Stamp 2007 AUG 17 A 9 31
 PHOENIX, ARIZONA

Count	AMC Number	Claim Name	County	County Record	Sec-Twp-Rng
2122	AMC381701	KLR 4	COCONINO	3432585	S3-T38N-R3W S34-T38N-R3W
2123	AMC381702	KLR 5	COCONINO	3432586	S34-T38N-R3W
2124	AMC381703	KLR 6	COCONINO	3432587	S34-T38N-R3W S3-T38N-R3W
2125	AMC381704	KLR 7	COCONINO	3432588	S3-T38N-R3W
2126	AMC381705	KLR 8	COCONINO	3432589	S3-T38N-R3W
2127	AMC381714	BD 18	MOHAVE	2007032401	S20-T38N-R5W
2128	AMC381715	BD 20	MOHAVE	2007032402	S20-T38N-R5W
2129	AMC381716	BD 22	MOHAVE	2007032403	S21-T38N-R5W S20-T38N-R5W
2130	AMC381717	BG 109	MOHAVE	2007032383	S8-T38N-R4W
2131	AMC381718	BG 110	MOHAVE	2007032384	S8-T38N-R4W
2132	AMC381719	BG 111	MOHAVE	2007032385	S8-T38N-R4W
2133	AMC381720	BG 112	MOHAVE	2007032386	S8-T38N-R4W
2134	AMC381721	BG 113	MOHAVE	2007032387	S8-T38N-R4W
2135	AMC381722	BG 114	MOHAVE	2007032388	S8-T38N-R4W
2136	AMC381723	CA 7	MOHAVE	2007032404	S20-T38N-R4W
2137	AMC381724	CA 9	MOHAVE	2007032405	S20-T38N-R4W
2138	AMC381725	CA 11	MOHAVE	2007032406	S21-T38N-R4W
2139	AMC381726	CA 13	MOHAVE	2007032407	S21-T38N-R4W
2140	AMC381727	CEN 10	MOHAVE	2007082389	S6-T38N-R3W S31-T38N-R3W
2141	AMC381728	CEN 11	MOHAVE	2007082400	S8-T38N-R3W S31-T38N-R3W
2142	AMC381729	DL 7	COCONINO	3434586	S4-T38N-R2W S3-T38N-R2W
2143	AMC381730	FD 20	MOHAVE	2007032408	S2-T37N-R5W S1-T37N-R5W
2144	AMC381731	FD 22	MOHAVE	2007032409	S2-T37N-R5W S1-T37N-R5W
2145	AMC381732	FD 24	MOHAVE	2007032410	S2-T37N-R5W S1-T37N-R5W
2146	AMC381733	FD 26	MOHAVE	2007032411	S2-T37N-R5W S1-T37N-R5W
2147	AMC381734	FD 28	MOHAVE	2007032412	S2-T37N-R5W S1-T37N-R5W
2148	AMC381735	FD 30	MOHAVE	2007032413	S2-T37N-R5W S1-T37N-R5W
2149	AMC381736	FD 32	MOHAVE	2007032414	S2-T37N-R5W S1-T37N-R5W
2150	AMC381737	FD 34	MOHAVE	2007032415	S2-T37N-R5W S1-T37N-R5W

MAINTENANCE FEE PAYMENT
 Claimant Name: PATRICK HILLARD

RECEIVED
 B.L.M. AZ STATE OFFICE
 BLM
 Date
 Stamp 2007 AUG 17 A 9 26
 PHOENIX, ARIZONA

Count	AMC Number	Claim Name	County	County Record	Sec-Twp-Rng
264	AMC371826	SO 1	MOHAVE	2008047843	S26-T38N-R4W
265	AMC371827	SO 2	MOHAVE	2008047844	S35-T38N-R4W
266	AMC371828	SO 3	MOHAVE	2008047845	S26-T38N-R4W
267	AMC371829	SO 4	MOHAVE	2008047846	S35-T38N-R4W
268	AMC371830	SO 5	MOHAVE	2008047847	S26-T38N-R4W
269	AMC371831	SO 6	MOHAVE	2008047848	S35-T38N-R4W
270	AMC371832	SO 7	MOHAVE	2008047849	S26-T38N-R4W
271	AMC371833	SO 8	MOHAVE	2008047850	S35-T38N-R4W
272	AMC371834	SO 9	MOHAVE	2008047851	S26-T38N-R4W
273	AMC371835	SO 10	MOHAVE	2008047852	S35-T38N-R4W
274	AMC371836	SO 11	MOHAVE	2008047853	S26-T38N-R4W
275	AMC371837	SO 12	MOHAVE	2008047854	S35-T38N-R4W
276	AMC371838	SO 13	MOHAVE	2008047855	S26-T38N-R4W
277	AMC371839	SO 14	MOHAVE	2008047856	S35-T38N-R4W
278	AMC371840	SO 15	MOHAVE	2008047857	S26-T38N-R4W
279	AMC371841	SO 16	MOHAVE	2008047858	S35-T38N-R4W
280	AMC371842	SO 17	MOHAVE	2008047859	S26-T38N-R4W
281	AMC371843	SO 18	MOHAVE	2008047860	S35-T38N-R4W
282	AMC371844	SO 19	MOHAVE	2008047861	S26-T38N-R4W
283	AMC371845	SO 20	MOHAVE	2008047862	S35-T38N-R4W
284	AMC371846	SO 21	MOHAVE	2008047863	S26-T38N-R4W
285	AMC371847	SVN 1	MOHAVE	2008047864	S12-T38N-R5W
286	AMC371848	SVN 2	MOHAVE	2008047865	S11-T38N-R5W
287	AMC371849	SVN 3	MOHAVE	2008047866	S12-T38N-R5W
288	AMC371850	SVN 4	MOHAVE	2008047867	S11-T38N-R5W
289	AMC371851	SVN 5	MOHAVE	2008047868	S12-T38N-R5W
290	AMC371852	SVN 6	MOHAVE	2008047869	S11-T38N-R5W
291	AMC371853	SVN 7	MOHAVE	2008047870	S12-T38N-R5W
292	AMC371854	SVN 8	MOHAVE	2008047871	S11-T38N-R5W
293	AMC371855	SVN 9	MOHAVE	2008047872	S12-T38N-R5W
294	AMC371856	SVN 10	MOHAVE	2008047873	S11-T38N-R5W
295	AMC371857	SVN 11	MOHAVE	2008047874	S12-T38N-R5W
296	AMC371858	SVN 12	MOHAVE	2008047875	S11-T38N-R5W
297	AMC371859	SVN 13	MOHAVE	2008047876	S12-T38N-R5W
298	AMC371860	SVN 14	MOHAVE	2008047877	S11-T38N-R5W
299	AMC371861	SVN 15	MOHAVE	2008047878	S12-T38N-R5W
300	AMC371862	SVN 16	MOHAVE	2008047879	S11-T38N-R5W
301	AMC371863	SVN 17	MOHAVE	2008047880	S12-T38N-R5W

MAINTENANCE FEE PAYMENT
Claimant Name: PATRICK HILLARD

RECEIVED
BLM B.L.M. AZ STATE OFFICE
Date
Stamp 2007 AUG 17 A 9 26
PHOENIX, ARIZONA

Count	AMC Number	Claim Name	County	County Record	Sec-Twp-Rng
226	AMC371028	SW 10	MOHAVE	200804629	S1-T36N-R4W
227	AMC371589	JJ 1	MOHAVE	2008047606	S12-T35N-R6W
228	AMC371590	JJ 2	MOHAVE	2008047607	S13-T35N-R6W
229	AMC371591	JJ 3	MOHAVE	2008047608	S12-T36N-R6W
230	AMC371592	JJ 4	MOHAVE	2008047609	S13-T36N-R6W
231	AMC371593	JJ 5	MOHAVE	2008047610	S12-T36N-R6W
232	AMC371594	JJ 6	MOHAVE	2008047611	S13-T36N-R6W
233	AMC371595	JJ 7	MOHAVE	2008047612	S11-T36N-R6W
234	AMC371596	JJ 8	MOHAVE	2008047613	S14-T35N-R6W
235	AMC371597	JJ 9	MOHAVE	2008047614	S11-T36N-R6W
236	AMC371598	JJ 10	MOHAVE	2008047615	S14-T36N-R6W
237	AMC371599	JJ 11	MOHAVE	2008047616	S11-T36N-R6W
238	AMC371600	JJ 12	MOHAVE	2008047617	S14-T36N-R6W
239	AMC371601	JJ 13	MOHAVE	2008047618	S11-T36N-R6W
240	AMC371602	JJ 14	MOHAVE	2008047619	S14-T36N-R6W
241	AMC371603	JJ 15	MOHAVE	2008047620	S14-T35N-R6W
242	AMC371604	JJ 16	MOHAVE	2008047621	S14-T36N-R6W
243	AMC371605	JJ 17	MOHAVE	2008047622	S14-T36N-R6W
244	AMC371606	JJ 18	MOHAVE	2008047623	S14-T36N-R6W
245	AMC371607	JJ 19	MOHAVE	2008047624	S13-T36N-R6W
246	AMC371608	JJ 20	MOHAVE	2008047625	S13-T36N-R6W
247	AMC371609	JJ 21	MOHAVE	2008047626	S13-T36N-R6W
248	AMC371610	WT 1	MOHAVE	2008047627	S17-T36N-R4W
249	AMC371611	WT 2	MOHAVE	2008047628	S17-T36N-R4W
250	AMC371612	WT 3	MOHAVE	2008047629	S17-T36N-R4W
251	AMC371613	WT 4	MOHAVE	2008047630	S17-T36N-R4W
252	AMC371614	WT 5	MOHAVE	2008047631	S20-T36N-R4W
253	AMC371615	WT 6	MOHAVE	2008047632	S20-T36N-R4W
254	AMC371616	WT 7	MOHAVE	2008047633	S20-T36N-R4W
255	AMC371617	WT 8	MOHAVE	2008047634	S20-T36N-R4W
256	AMC371618	WT 9	MOHAVE	2008047635	S20-T36N-R4W
257	AMC371619	WT 10	MOHAVE	2008047636	S20-T36N-R4W
258	AMC371620	WT 11	MOHAVE	2008047637	S20-T36N-R4W
259	AMC371621	WT 12	MOHAVE	2008047638	S20-T36N-R4W
260	AMC371622	CLR 1	MOHAVE	2008047639	S14-T36N-R6W
261	AMC371623	CLR 2	MOHAVE	2008047640	S14-T36N-R6W
262	AMC371624	CLR 3	MOHAVE	2008047641	S14-T36N-R6W
263	AMC371625	CLR 4	MOHAVE	2008047642	S14-T36N-R6W

MAINTENANCE FEE PAYMENT
Claimant Name: PATRICK HILLARD

RECEIVED
BLM B.L.M. AZ STATE OFFICE
Date
Stamp 2007 AUG 17 A 9 31
PHOENIX, ARIZONA

Count	AMC Number	Claim Name	County	County Record	Sec-Twp-Rng
2151	AMC381736	FD 36	MOHAVE	2007032416	S2-T37N-R6W S1-T37N-R6W S36-T36N-R6W
2152	AMC381738	FD 37	MOHAVE	2007032417	S36-T36N-R6W
2153	AMC381740	FD 38	MOHAVE	2007032418	S35-T36N-R6W S36-T36N-R6W
2154	AMC381741	FD 39	MOHAVE	2007032419	S36-T36N-R6W
2155	AMC381742	FD 40	MOHAVE	2007032420	S35-T36N-R6W S36-T36N-R6W
2156	AMC381743	FD 41	MOHAVE	2007032421	S35-T36N-R6W
2157	AMC381744	FD 42	MOHAVE	2007032422	S36-T36N-R6W S36-T36N-R6W
2158	AMC381745	FD 43	MOHAVE	2007032423	S35-T36N-R6W
2159	AMC381746	FD 44	MOHAVE	2007032424	S35-T36N-R6W S36-T36N-R6W
2160	AMC381747	FD 45	MOHAVE	2007032425	S36-T36N-R6W
2161	AMC381748	FD 46	MOHAVE	2007032426	S35-T36N-R6W S36-T36N-R6W
2162	AMC381749	FD 47	MOHAVE	2007032427	S36-T36N-R6W
2163	AMC381750	FD 48	MOHAVE	2007032428	S35-T36N-R6W S36-T36N-R6W
2164	AMC381751	FD 49	MOHAVE	2007032429	S35-T36N-R6W
2165	AMC381752	FD 50	MOHAVE	2007032430	S35-T36N-R6W S36-T36N-R6W
2166	AMC381753	FD 51	MOHAVE	2007032431	S36-T36N-R6W
2167	AMC381754	FD 52	MOHAVE	2007032432	S36-T36N-R6W S36-T36N-R6W
2168	AMC381755	FE 31	MOHAVE	2007032433	S1-T37N-R6W
2169	AMC381756	FE 32	MOHAVE	2007032434	S1-T37N-R6W
2170	AMC381757	FE 33	MOHAVE	2007032435	S1-T37N-R6W
2171	AMC381758	FE 34	MOHAVE	2007032436	S1-T37N-R6W
2172	AMC381759	FE 35	MOHAVE	2007032437	S1-T37N-R6W S36-T36N-R6W
2173	AMC381760	FE 36	MOHAVE	2007032438	S1-T37N-R6W S36-T36N-R6W
2174	AMC381761	FF 23	MOHAVE	2007032439	S1-T37N-R6W
2175	AMC381762	FF 24	MOHAVE	2007032440	S1-T37N-R6W S7-T37N-R6W
2176	AMC381763	FF 25	MOHAVE	2007032441	S1-T37N-R6W
2177	AMC381764	FF 26	MOHAVE	2007032442	S7-T37N-R6W
2178	AMC381765	FF 27	MOHAVE	2007032443	S1-T37N-R6W
2179	AMC381766	FF 28	MOHAVE	2007032444	S1-T37N-R6W

MAINTENANCE FEE PAYMENT
Claimant Name: PATRICK HILLARD

BLM
Date
Stamp

RECEIVED
B.L.M. AZ STATE OFFICE
2007 AUG 17 A 9:31
PHOENIX, ARIZONA

MAINTENANCE FEE PAYMENT
Claimant Name: PATRICK HILLARD

RECEIVED
B.L.M. AZ STATE OFFICE
Date Stamp
2007 AUG 17 A 9:26
PHOENIX, ARIZONA

Count	AMC Number	Claim Name	County	County Record	Sec-Twp-Rng
2180	AMC381767	FF 29	MOHAVE	2007032445	S7-T37N-R9W
2181	AMC381768	FF 30	MOHAVE	2007032446	S1-T37N-R9W
2182	AMC381769	FF 31	MOHAVE	2007032447	S1-T37N-R9W
2183	AMC381770	FF 32	MOHAVE	2007032448	S1-T37N-R9W
2184	AMC381771	FF 33	MOHAVE	2007032449	S1-T37N-R9W
2185	AMC381772	FF 34	MOHAVE	2007032450	S1-T37N-R9W
2186	AMC381773	FF 35	MOHAVE	2007032451	S1-T37N-R9W
2187	AMC381774	FT 30	MOHAVE	2007032290	S18-T38N-R4W
2188	AMC381775	FT 31	MOHAVE	2007032391	S18-T38N-R4W
2189	AMC381776	FT 32	MOHAVE	2007032392	S18-T38N-R4W
2190	AMC383111	DE 67	COCONINO	3439127	S21-T38N-R2W S28-T38N-R2W
2191	AMC383112	DE 68	COCONINO	3439128	S21-T38N-R2W
2192	AMC383113	DE 69	COCONINO	3439129	S21-T38N-R2W S28-T38N-R2W S22-T38N-R2W
2193	AMC383114	DE 70	COCONINO	3439130	S21-T38N-R2W S22-T38N-R2W
2194	AMC383115	DE 71	COCONINO	3439131	S22-T38N-R2W S27-T38N-R2W
2196	AMC383116	DE 72	COCONINO	3439132	S22-T38N-R2W
2198	AMC383117	DE 73	COCONINO	3439133	S22-T38N-R2W S27-T38N-R2W
2197	AMC383118	DE 74	COCONINO	3439134	S22-T38N-R2W
2198	AMC383118	DEH 2	COCONINO	3439144	S30-T38N-R2W
2199	AMC383120	DEH 3	COCONINO	3439145	S30-T38N-R2W
2200	AMC383121	DEH 4	COCONINO	3439146	S30-T38N-R2W
2201	AMC383122	DEH 5	COCONINO	3439147	S19-T38N-R2W
2202	AMC383123	DEH 6	COCONINO	3439148	S19-T38N-R2W
2203	AMC383124	DEH 7	COCONINO	3439149	S30-T38N-R2W
2204	AMC383125	DEH 8	COCONINO	3439150	S30-T38N-R2W S29-T38N-R2W
2205	AMC383126	DEH 9	COCONINO	3439151	S30-T38N-R2W
2206	AMC383127	DEH 10	COCONINO	3439152	S30-T38N-R2W S29-T38N-R2W
2207	AMC383128	DEH 11	COCONINO	3439153	S30-T38N-R2W
2208	AMC383129	DEH 12	COCONINO	3439154	S30-T38N-R2W S29-T38N-R2W
2209	AMC383130	DEH 13	COCONINO	3439155	S30-T38N-R2W
2210	AMC383131	DEH 14	COCONINO	3439156	S30-T38N-R2W

Count	AMC Number	Claim Name	County	County Record	Sec-Twp-Rng
188	AMC370990	KT 16	MOHAVE	2006034491	S28-T38N-R5W
189	AMC370991	KT 17	MOHAVE	2006034492	S29-T38N-R5W
190	AMC370992	KT 18	MOHAVE	2006034493	S28-T38N-R5W
191	AMC370993	KT 19	MOHAVE	2006034494	S28-T38N-R5W
192	AMC370994	KT 20	MOHAVE	2006034495	S28-T38N-R5W
193	AMC370995	KT 21	MOHAVE	2006034496	S28-T38N-R5W
194	AMC370996	KT 22	MOHAVE	2006034497	S28-T38N-R5W
195	AMC370997	KT 23	MOHAVE	2006034498	S29-T38N-R5W
196	AMC370998	KT 24	MOHAVE	2006034499	S28-T38N-R5W
197	AMC370999	KT 25	MOHAVE	2006034500	S29-T38N-R5W
198	AMC371000	KT 26	MOHAVE	2006034501	S28-T38N-R5W
199	AMC371001	KT 27	MOHAVE	2006034502	S28-T38N-R5W
200	AMC371002	KT 28	MOHAVE	2006034503	S28-T38N-R5W
201	AMC371003	KT 29	MOHAVE	2006034504	S33-T38N-R5W
202	AMC371004	KT 30	MOHAVE	2006034505	S33-T38N-R5W
203	AMC371005	KT 31	MOHAVE	2006034506	S28-T38N-R5W
204	AMC371006	KT 32	MOHAVE	2006034507	S28-T38N-R5W
205	AMC371007	KT 33	MOHAVE	2006034508	S28-T38N-R5W
206	AMC371008	KT 34	MOHAVE	2006034509	S28-T38N-R5W
207	AMC371009	KT 35	MOHAVE	2006034510	S28-T38N-R5W
208	AMC371010	KT 36	MOHAVE	2006034511	S28-T38N-R5W
209	AMC371011	KT 37	MOHAVE	2006034512	S28-T38N-R5W
210	AMC371012	KT 38	MOHAVE	2006034513	S28-T38N-R5W
211	AMC371013	KT 39	MOHAVE	2006034514	S33-T38N-R5W
212	AMC371014	KT 40	MOHAVE	2006034515	S33-T38N-R5W
213	AMC371015	KT 41	MOHAVE	2006034516	S33-T38N-R5W
214	AMC371016	KT 42	MOHAVE	2006034517	S33-T38N-R5W
215	AMC371017	KT 43	MOHAVE	2006034518	S33-T38N-R5W
216	AMC371018	KT 44	MOHAVE	2006034519	S33-T38N-R5W
217	AMC371019	SW 1	MOHAVE	2006034520	S6-T38N-R3W
218	AMC371020	SW 2	MOHAVE	2006034521	S6-T38N-R3W
219	AMC371021	SW 3	MOHAVE	2006034522	S6-T38N-R3W
220	AMC371022	SW 4	MOHAVE	2006034523	S6-T38N-R3W
221	AMC371023	SW 5	MOHAVE	2006034524	S6-T38N-R3W
222	AMC371024	SW 6	MOHAVE	2006034525	S6-T38N-R3W
223	AMC371025	SW 7	MOHAVE	2006034526	S6-T38N-R3W
224	AMC371026	SW 8	MOHAVE	2006034527	S6-T38N-R3W
225	AMC371027	SW 9	MOHAVE	2006034528	S1-T38N-R4W

MAINTENANCE FEE PAYMENT
 Claimant Name: PATRICK HILLARD

RECEIVED
 B.L.M. AZ STATE OFFICE
 BLM
 Date Stamp 2007 AUG 17 A 9 26
 PHOENIX, ARIZONA

Count	AMC Number	Claim Name	County	County Record	Sec-Twp-Rng
150	AMC370009	TR 12	MOHAVE	2008020986	S28-T38N-R5W
151	AMC370010	TR 13	MOHAVE	2008020986	S34-T38N-R5W
152	AMC370011	TR 14	MOHAVE	2008020987	S35-T38N-R5W
153	AMC370012	TR 15	MOHAVE	2008020988	S34-T38N-R5W
154	AMC370013	TR 16	MOHAVE	2008020989	S36-T38N-R5W
155	AMC370014	TR 17	MOHAVE	2008021000	S36-T38N-R5W
156	AMC370015	TR 18	MOHAVE	2008021001	S35-T38N-R5W
157	AMC370016	TR 19	MOHAVE	2008021002	S28-T38N-R5W
158	AMC370017	TR 20	MOHAVE	2008021003	S28-T38N-R5W
159	AMC370018	TR 21	MOHAVE	2008021004	S28-T38N-R5W
160	AMC370019	TR 22	MOHAVE	2008021005	S28-T38N-R5W
161	AMC370020	TR 23	MOHAVE	2008021006	S28-T38N-R5W
162	AMC370021	TR 24	MOHAVE	2008021007	S28-T38N-R5W
163	AMC370965	BP 1	MOHAVE	2008034486	S23-T39N-R4W
164	AMC370966	BP 2	MOHAVE	2008034487	S23-T39N-R4W
165	AMC370967	BP 3	MOHAVE	2008034488	S23-T39N-R4W
166	AMC370968	BP 4	MOHAVE	2008034489	S23-T39N-R4W
167	AMC370969	BP 5	MOHAVE	2008034470	S23-T39N-R4W
168	AMC370970	BP 6	MOHAVE	2008034471	S23-T39N-R4W
169	AMC370971	BP 7	MOHAVE	2008034472	S23-T39N-R4W
170	AMC370972	BP 8	MOHAVE	2008034473	S23-T39N-R4W
171	AMC370973	BP 9	MOHAVE	2008034474	S23-T39N-R4W
172	AMC370974	BP 10	MOHAVE	2008034475	S23-T39N-R4W
173	AMC370975	KT 1	MOHAVE	2008034476	S29-T38N-R5W
174	AMC370976	KT 2	MOHAVE	2008034477	S29-T38N-R5W
175	AMC370977	KT 3	MOHAVE	2008034478	S29-T38N-R5W
176	AMC370978	KT 4	MOHAVE	2008034479	S29-T38N-R5W
177	AMC370979	KT 5	MOHAVE	2008034480	S29-T38N-R5W
178	AMC370980	KT 6	MOHAVE	2008034481	S29-T38N-R5W
179	AMC370981	KT 7	MOHAVE	2008034482	S29-T38N-R5W
180	AMC370982	KT 8	MOHAVE	2008034483	S29-T38N-R5W
181	AMC370983	KT 9	MOHAVE	2008034484	S29-T38N-R5W
182	AMC370984	KT 10	MOHAVE	2008034485	S29-T38N-R5W
183	AMC370985	KT 11	MOHAVE	2008034486	S29-T38N-R5W
184	AMC370986	KT 12	MOHAVE	2008034487	S29-T38N-R5W
185	AMC370987	KT 13	MOHAVE	2008034488	S28-T38N-R5W
186	AMC370988	KT 14	MOHAVE	2008034489	S28-T38N-R5W
187	AMC370989	KT 15	MOHAVE	2008034490	S28-T38N-R5W

MAINTENANCE FEE PAYMENT
 Claimant Name: PATRICK HILLARD

RECEIVED
 B.L.M. AZ STATE OFFICE
 BLM
 Date Stamp 2007 AUG 17 A 9 31
 PHOENIX, ARIZONA

Count	AMC Number	Claim Name	County	County Record	Sec-Twp-Rng
2211	AMC383132	DEH 15	COCONINO	3439157	S29-T39N-R2W
2212	AMC383133	DEH 16	COCONINO	3439158	S30-T39N-R2W S29-T39N-R2W
2213	AMC383134	DEH 17	COCONINO	3439159	S30-T39N-R2W
2214	AMC383136	DEH 18	COCONINO	3439160	S30-T39N-R2W S29-T39N-R2W
2215	AMC383138	DEH 19	COCONINO	3439161	S30-T39N-R2W
2216	AMC383137	DEH 20	COCONINO	3439162	S30-T39N-R2W S29-T39N-R2W
2217	AMC383138	DEH 21	COCONINO	3439163	S19-T39N-R2W S30-T39N-R2W S29-T39N-R2W
2218	AMC383139	DEH 22	COCONINO	3439164	S19-T39N-R2W S20-T39N-R2W
2219	AMC383140	DEH 23	COCONINO	3439165	S19-T39N-R2W S20-T39N-R2W
2220	AMC383141	DF 48	COCONINO	3439135	S20-T39N-R2W
2221	AMC383142	DF 50	COCONINO	3439136	S20-T39N-R2W
2222	AMC383143	DG 47	COCONINO	3439137	S17-T39N-R2W S20-T39N-R2W
2223	AMC383144	DG 49	COCONINO	3439138	S17-T39N-R2W S20-T39N-R2W
2224	AMC383145	DG 50	COCONINO	3439139	S17-T39N-R2W
2225	AMC383146	DG 52	COCONINO	3439140	S17-T39N-R2W
2226	AMC383147	DG 54	COCONINO	3439141	S16-T39N-R2W
2227	AMC383148	DG 56	COCONINO	3439142	S16-T39N-R2W
2228	AMC383149	DEH 1	COCONINO	3439143	S30-T39N-R2W
2229	AMC383150	WB 21	MOHAVE	2007045284	S22-T38N-R5W
2230	AMC383151	WB 22	MOHAVE	2007045285	S22-T38N-R5W S27-T38N-R5W
2231	AMC383152	WB 23	MOHAVE	2007045286	S22-T38N-R5W
2232	AMC383153	WB 24	MOHAVE	2007045287	S22-T38N-R5W S27-T38N-R5W
2233	AMC383154	WB 25	MOHAVE	2007045288	S22-T38N-R5W
2234	AMC383155	WB 26	MOHAVE	2007045289	S22-T38N-R5W S27-T38N-R5W

United States Department of the Interior
 Bureau of Land Management
 BUSINESS & SUPPORT SVCS DIV
 ONE N CENTRAL AVE SUITE 800
 PHOENIX, AZ 85004-4427
 Phone: (602) 417-9200

Receipt

No: 1546990

Transaction #: 1598385		ENTERED INTO COMPUTER
Date of Transaction: 08/17/2007		
CUSTOMER:	JUDY PRATT QUATERRA ALASKA INC. PO BOX 388 KANAB, UT 84741	SEP 05 2007 RB *VERIFIED

MAINTENANCE FEE PAYMENT
 Claimant Name: PATRICK HILLARD

RECEIVED
 B.L.M. AZ STATE OFFICE
 BLM
 Date Stamp
 2007 AUG 17 A 9 25
 PHOENIX, ARIZONA

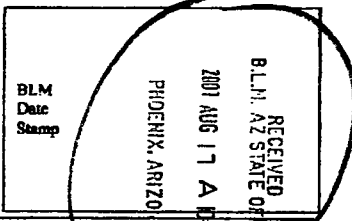
INE #	QTY	DESCRIPTION	REMARKS	UNIT PRICE	TOTAL
1	1.00	LOCATABLE MINERALS / MINING CLAIMS-NOT NEW-UNADJUD, ONE AUTH NO. ONLY / MINING CLAIM MONEY RECEIVED (455) CASES: AMC368379/\$2250.00	MAINT 2008 (18)	- n/a -	2250.00
2	1.00	LOCATABLE MINERALS / MINING CLAIMS-NOT NEW-UNADJUD, ONE AUTH NO. ONLY / MINING CLAIM MONEY RECEIVED (455) CASES: AMC384443/\$9500.00	MAINT 2008 (76)	- n/a -	9500.00
3	1.00	LOCATABLE MINERALS / MINING CLAIMS-NOT NEW-UNADJUD, ONE AUTH NO. ONLY / MINING CLAIM MONEY RECEIVED (455) CASES: AMC374765/\$30875.00	MAINT 2008 (247)	- n/a -	30875.00
4	1.00	LOCATABLE MINERALS / MINING CLAIMS-NOT NEW-UNADJUD, ONE AUTH NO. ONLY / MINING CLAIM MONEY RECEIVED (455) CASES: AMC364334/\$12375.00	MAINT 2008 (99)	- n/a -	12375.00
5	1.00	LOCATABLE MINERALS / MINING CLAIMS-NOT NEW-UNADJUD, ONE AUTH NO. ONLY / MINING CLAIM MONEY RECEIVED (455) CASES: AMC378359/\$10625.00	MAINT 2008 (85)	- n/a -	10625.00
6	1.00	LOCATABLE MINERALS / MINING CLAIMS-NOT NEW-UNADJUD, ONE AUTH NO. ONLY / MINING CLAIM MONEY RECEIVED (455) CASES: AMC366091/\$279250.00	MAINT 2008 (2234)	- n/a -	279250.00
TOTAL:					\$344,875.00

PAYMENT INFORMATION			
1	AMOUNT:	\$279,250.00	POSTMARKED: 8/16/07 0:00
	TYPE:	CHECK	RECEIVED: 08/17/2007
	CHECK NO:	237680	

Count	AMC Number	Claim Name	County	County Record	Sec-Twp-Rng
113	AMC369972	OLY 4	MOHAVE	200602066	S18-T36N-R4W
114	AMC369973	OLY 5	MOHAVE	200602066	S18-T36N-R4W
115	AMC369974	TC 1	MOHAVE	200602066	S24-T36N-R5W
116	AMC369975	TC 2	MOHAVE	200602066	S24-T36N-R5W
117	AMC369976	TC 3	MOHAVE	200602066	S24-T36N-R5W
118	AMC369977	TC 4	MOHAVE	200602066	S24-T36N-R5W
119	AMC369978	TC 5	MOHAVE	200602066	S25-T36N-R5W
120	AMC369979	TC 6	MOHAVE	200602066	S25-T36N-R5W
121	AMC369980	TC 7	MOHAVE	200602066	S25-T36N-R5W
122	AMC369981	TC 8	MOHAVE	200602066	S25-T36N-R5W
123	AMC369982	TC 9	MOHAVE	200602066	S25-T36N-R5W
124	AMC369983	TC 10	MOHAVE	200602066	S25-T36N-R5W
125	AMC369984	TC 11	MOHAVE	200602067	S25-T36N-R5W
126	AMC369985	TC 12	MOHAVE	200602067	S25-T36N-R5W
127	AMC369986	TC 13	MOHAVE	200602067	S25-T36N-R5W
128	AMC369987	TC 14	MOHAVE	200602067	S25-T36N-R5W
129	AMC369988	TC 15	MOHAVE	200602067	S25-T36N-R5W
130	AMC369989	TC 16	MOHAVE	200602067	S25-T36N-R5W
131	AMC369990	TC 17	MOHAVE	200602067	S24-T36N-R5W
132	AMC369991	TC 18	MOHAVE	200602067	S24-T36N-R5W
133	AMC369992	TC 19	MOHAVE	200602067	S25-T36N-R5W
134	AMC369993	TC 20	MOHAVE	200602067	S25-T36N-R5W
135	AMC369994	TC 21	MOHAVE	200602068	S25-T36N-R5W
136	AMC369995	TC 22	MOHAVE	200602068	S25-T36N-R5W
137	AMC369996	TC 23	MOHAVE	200602068	S25-T36N-R5W
138	AMC369997	TC 24	MOHAVE	200602068	S25-T36N-R5W
139	AMC369998	TR 1	MOHAVE	200602068	S27-T36N-R5W
140	AMC369999	TR 2	MOHAVE	200602068	S26-T36N-R5W
141	AMC370000	TR 3	MOHAVE	200602068	S27-T36N-R5W
142	AMC370001	TR 4	MOHAVE	200602068	S26-T36N-R5W
143	AMC370002	TR 5	MOHAVE	200602068	S27-T36N-R5W
144	AMC370003	TR 6	MOHAVE	200602068	S26-T36N-R5W
145	AMC370004	TR 7	MOHAVE	200602069	S27-T36N-R5W
146	AMC370005	TR 8	MOHAVE	200602069	S26-T36N-R5W
147	AMC370006	TR 9	MOHAVE	200602069	S26-T36N-R5W
148	AMC370007	TR 10	MOHAVE	200602069	S26-T36N-R5W
149	AMC370008	TR 11	MOHAVE	200602069	S27-T36N-R5W

ENTERED INTO COMPUTER
SEP 05 2007 RB

MAINTENANCE FEE PAYMENT
Claimant Name: Quatterra Alaska, Inc.



Claim Count	AMC Number	Claim Name	Final County Record	Twp	Rng	Section
62	AMC374828	TORT 62	2006-150344	5S	13E	9
63	AMC374827	TORT 63	2006-150346	5S	13E	9
64	AMC374828	TORT 64	2006-150348	5S	13E	9
65	AMC374829	TORT 65	2006-150347	5S	13E	9
66	AMC374830	TORT 66	2006-150348	5S	13E	9
67	AMC374831	TORT 67	2006-150349	5S	13E	9
68	AMC374832	TORT 68	2006-150350	5S	13E	9
69	AMC374833	TORT 69	2006-150361	5S	13E	9
70	AMC374834	TORT 69A	2006-150362	5S	13E	9
71	AMC374835	TORT 70	2006-150353	5S	13E	9
72	AMC374836	TORT 70A	2006-150364	5S	13E	9
73	AMC374837	TORT 73	2006-150355	5S	13E	21
74	AMC374838	TORT 74	2006-150356	5S	13E	21
75	AMC374839	TORT 75	2006-150357	5S	13E	21
76	AMC374840	TORT 76	2006-150358	5S	13E	21
77	AMC374841	TORT 77	2006-150359	5S	13E	21
78	AMC374842	TORT 78	2006-150360	5S	13E	21
79	AMC374843	TORT 79	2006-150361	5S	13E	21
80	AMC374844	TORT 80	2006-150362	5S	13E	21
81	AMC374845	TORT 81	2006-150363	5S	13E	21
82	AMC374846	TORT 82	2006-150364	5S	13E	21
83	AMC374847	TORT 83	2006-150365	5S	13E	21
84	AMC374848	TORT 84	2006-150366	5S	13E	21
85	AMC374849	TORT 85	2006-150367	5S	13E	21
86	AMC374850	TORT 86	2006-150368	5S	13E	21
87	AMC374851	TORT 87	2006-150369	5S	13E	21
88	AMC374852	TORT 88	2006-150370	5S	13E	21
89	AMC374853	TORT 89	2006-150371	5S	13E	9
90	AMC374854	TORT 90	2006-150372	5S	13E	10
91	AMC374855	TORT 91	2006-150373	5S	13E	9
92	AMC374856	TORT 92	2006-150374	5S	13E	10
93	AMC374857	TORT 93	2006-150375	5S	13E	9
94	AMC374858	TORT 94	2006-150376	5S	13E	10
95	AMC374859	TORT 95	2006-150377	5S	13E	9
96	AMC374860	TORT 96	2006-150378	5S	13E	10
97	AMC374861	TORT 97	2006-150379	5S	13E	9

	NAME:	HILLARD, PATRICK PO BOX 388 KANAB UT 84741
2	AMOUNT:	\$30,875.00
	TYPE:	CHECK
	CHECK NO:	237687
	NAME:	QUATERRA ALASKA PO BOX 388 KANAB UT 84741
3	AMOUNT:	\$12,375.00
	TYPE:	CHECK
	CHECK NO:	237681
	NAME:	NORTH EXPLORATION LLC PO BOX 388 KANAB UT 84741
4	AMOUNT:	\$10,625.00
	TYPE:	CHECK
	CHECK NO:	237683
	NAME:	QUATERRA ALASKA PO BOX 388 KANAB UT 84741
5	AMOUNT:	\$9,500.00
	TYPE:	CHECK
	CHECK NO:	237682
	NAME:	QUATERRA ALASKA PO BOX 388 KANAB UT 84741
6	AMOUNT:	\$2,250.00
	TYPE:	CHECK
	CHECK NO:	237684
	NAME:	NU STAR EXPLORATION LLC PO BOX 388 KANAB UT 84741

REMARKS

This receipt was generated by the automated BLM Collections and Billing System and is a paper representation of a portion of the official electronic record contained therein.

Message:

2759 ROWS RETRIEVED

ENTERED INTO COMPUTER
SEP 05 2007 18
5-VECTRE

CBS Export Results Report

Include Resolved Records

Record Status

Error Records (E/M/I)

Accepted Records (A/W)

"On Hold" Records (H)

All Records (for s/n or receipt nr)

Exported, No Results From CBS

New (not yet exported)

Search Criteria Responsible Ar

Enter export Date (mm/dd/yyyy) ALL

User (U,X)

Serial Number match (optional)

Programme

Receipt Nr (optional) 1546990

All (U,P,X)

Export Nr (exclusive)

LR2000 User (defaults to login) ALL

Query

Reset

User

Resend?	Export Nr	A/D	Serial Nr	Multi	Code	\$ Amount	Remarks	Receipt Nr	LR2000 User	#Msp
1	1436328	A	AMC368379	582		125.00	2008	1546990	P5BROWN	

MAINTENANCE FEE PAYMENT
Claimant Name: PATRICK HILLARD

RECEIVED
B.L.M. AZ STATE OFFICE
BLM
Date
Stamp 2007 AUG 17 A 9 25
PHOENIX, ARIZONA

Count	AMC Number	Claim Name	County	County Record	Sec-Twp-Rng
37	AMC367230	BINBIN 2	MOHAVE	2006109368	533-T37N-R5W
38	AMC367240	WB 9	MOHAVE	2006109369	521-T36N-R5W
39	AMC367241	WB 10	MOHAVE	2006109370	521-T36N-R5W
40	AMC367242	WB 11	MOHAVE	2006109371	521-T36N-R5W
41	AMC367243	WB 12	MOHAVE	2006109372	521-T36N-R5W
42	AMC367244	WB 13	MOHAVE	2006109373	521-T36N-R5W
43	AMC367245	WB 14	MOHAVE	2006109374	521-T36N-R5W
44	AMC367246	WB 15	MOHAVE	2006109375	521-T36N-R5W
45	AMC367247	WB 16	MOHAVE	2006109376	521-T36N-R5W
46	AMC368240	AB 1	MOHAVE	2006109366	512-T36N-R5W
47	AMC368241	AB 2	MOHAVE	2006109367	512-T36N-R5W
48	AMC368242	H5-1	MOHAVE	2006109363	528-T37N-R5W
49	AMC368243	H5-2	MOHAVE	2006109364	535-T37N-R5W
50	AMC368244	H5-3	MOHAVE	2006109365	535-T37N-R5W
51	AMC368245	ROCK 7	MOHAVE	2006109367	528-T36N-R3W
52	AMC368246	ROCK 8	MOHAVE	2006109368	528-T36N-R3W
53	AMC368247	ROCK 9	MOHAVE	2006109369	528-T36N-R5W
54	AMC368248	ROCK 10	MOHAVE	2006109390	528-T36N-R3W
55	AMC368249	ROCK 11	MOHAVE	2006109391	528-T36N-R3W
56	AMC368250	ROCK 12	MOHAVE	2006109362	528-T36N-R3W
57	AMC368251	WB 17	MOHAVE	2006109377	527-T36N-R5W
58	AMC368252	WB 18	MOHAVE	2006109378	527-T36N-R5W
59	AMC368253	WB 19	MOHAVE	2006109379	527-T36N-R5W
60	AMC368254	WB 20	MOHAVE	2006109380	528-T36N-R5W
61	AMC368255	YS 1	MOHAVE	2006109381	518-T36N-R5W
62	AMC368256	YS 2	MOHAVE	2006109382	518-T36N-R5W
63	AMC368257	YS 3	MOHAVE	2006109383	517-T36N-R5W
64	AMC368258	YS 4	MOHAVE	2006109384	517-T36N-R5W
65	AMC368259	YS 5	MOHAVE	2006109385	517-T36N-R5W
66	AMC368260	YS 6	MOHAVE	2006109386	517-T36N-R5W
67	AMC368666	LHR 1	MOHAVE	2006006640	59-T37N-R6W
68	AMC368669	LHR 2	MOHAVE	2006006641	59-T37N-R6W
69	AMC368690	WC 1	MOHAVE	2006006642	520-T36N-R4W
70	AMC368691	WC 2	MOHAVE	2006006643	520-T36N-R4W
71	AMC368692	AM 13	MOHAVE	2006006644	58-T36N-R5W
72	AMC368693	AM 14	MOHAVE	2006006645	58-T36N-R5W
73	AMC368694	AM 15	MOHAVE	2006006646	58-T36N-R5W
74	AMC368695	AM 16	MOHAVE	2006006647	58-T36N-R5W

MAINTENANCE FEE PAYMENT
 Claimant Name: PATRICK HILLARD

RECEIVED
 B.L.M. AZ STATE OFFICE
 BLM
 Date
 Stamp 2007 AUG 17 A 9 25
 PHOENIX, ARIZONA

Count	AMC Number	Claim Name	County	County Record	Sec-Twp-Rng
1	AMC366081	ROCK 1	MOHAVE	2005044402	S28-T36N-R3W
2	AMC366082	ROCK 2	MOHAVE	2005044403	S28-T36N-R3W
3	AMC366083	ROCK 3	MOHAVE	2005044404	S28-T36N-R3W
4	AMC366084	ROCK 4	MOHAVE	2005044405	S28-T36N-R3W
5	AMC366085	ROCK 5	MOHAVE	2005044406	S28-T36N-R3W
6	AMC366086	ROCK 6	MOHAVE	2005044407	S28-T36N-R3W
7	AMC366087	WB 1	MOHAVE	2005061023	S21-T36N-R5W
8	AMC366088	WB 2	MOHAVE	2005061024	S21-T36N-R5W
9	AMC366089	WB 3	MOHAVE	2005061025	S22-T36N-R5W
10	AMC366100	WB 4	MOHAVE	2005061026	S22-T36N-R5W
11	AMC366101	WB 5	MOHAVE	2005061027	S22-T36N-R5W
12	AMC366102	WB 6	MOHAVE	2005061028	S22-T36N-R5W
13	AMC366103	WB 7	MOHAVE	2005061029	S22-T36N-R5W
14	AMC366104	WB 8	MOHAVE	2005061030	S22-T36N-R5W
15	AMC366088	AM 1	MOHAVE	2005108933	S8-T36N-R5W
16	AMC366089	AM 2	MOHAVE	2005108934	S8-T36N-R5W
17	AMC366090	AM 3	MOHAVE	2005108935	S8-T36N-R5W
18	AMC366091	AM 4	MOHAVE	2005108936	S8-T36N-R5W
19	AMC366092	AM 5	MOHAVE	2005108937	S8-T36N-R5W
20	AMC366093	AM 6	MOHAVE	2005108938	S8-T36N-R5W
21	AMC366094	AM 7	MOHAVE	2005108939	S8-T36N-R5W
22	AMC366095	AM 8	MOHAVE	2005108940	S8-T36N-R5W
23	AMC366096	AM 9	MOHAVE	2005108941	S8-T36N-R5W
24	AMC366097	AM 10	MOHAVE	2005108942	S8-T36N-R5W
25	AMC366098	AM 11	MOHAVE	2005108943	S8-T36N-R5W S9-T36N-R5W S17-T36N-R5W
26	AMC366099	AM 12	MOHAVE	2005108944	S8-T36N-R5W
27	AMC367000	RM 1	MOHAVE	2005088076	S8-T37N-R4W
28	AMC367001	RM 2	MOHAVE	2005088077	S8-T37N-R4W
29	AMC367002	RM 3	MOHAVE	2005088078	S8-T37N-R4W
30	AMC367003	RM 4	MOHAVE	2005088079	S8-T37N-R4W
31	AMC367004	SUN 1	MOHAVE	2005088080	S11-T36N-R5W
32	AMC367005	SUN 2	MOHAVE	2005088081	S11-T36N-R5W
33	AMC367006	SUN 3	MOHAVE	2005088082	S11-T36N-R5W
34	AMC367007	SUN 4	MOHAVE	2005088083	S11-T36N-R5W
35	AMC367008	SUN 5	MOHAVE	2005088084	S11-T36N-R5W
36	AMC367238	BINBN 1	MOHAVE	2005108987	S33-T37N-R5W

MAINTENANCE FEE PAYMENT

Claimant Name: Patrick Hillard
Address: Box 388
City: Kanab State: UT Zip: 84741
Telephone: 435-844-3884
E-mail address: quaterkanab@kanab.net

Signature: *Judy Pratt for Patrick Hillard*

RECEIVED
BLM, AZ STATE OFFICE
2001 AUG 17 A 9 40
PHOENIX, ARIZONA
BLM
Date
Stamp

CLAIMS AS SHOWN IN ATTACHED LISTING

No. of claims: *2234* \$125 = *279250.00*
Check No: _____ Init. *SPB*
Receipt No.: _____
For BLM Use Only

Judy M. Pratt
Quaterra Alaska Inc.
Box 388
Kanab, Utah 84741
jmpratt@prolynx.com
(303) 842-0745

Bureau of Land Management
Arizona State Office
One North Central Avenue
Suite 800
Phoenix, AZ 85004-4427

August 15, 2007

Enclosed, please find a Maintenance Fee Payment form for 2234 lode mining claims and a check for \$279,250 (2234 x \$125) to cover the maintenance costs which are due by Sept 1, 2007.

These documents are being filed on behalf of the owner, Patrick Hillard of 1189 Wintergate Circle, Castle Rock, CO, 80104 and Box 388, Kanab, Utah 84741.

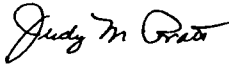
Where applicable, please note a change of address for Mr. Hillard:

Old: 1189 Wintergate Circle
Castle Rock, CO, 80104

New: Box 388
Kanab, UT 84741

Please return the recorded documents to me at Box 388, Kanab, Utah 84741.

Thank you,



Judy M. Pratt

RECEIVED
BLM, AZ STATE OFFICE
2007 AUG 17 A 9 40
PHOENIX, ARIZONA

Judy M. Pratt
Quaterra Resources
2182 So. Dover Way
Lakewood, CO 80227
jmpratt@prolynx.com
303-763-9401

Bureau of Land Management
Arizona State Office
One North Central Avenue
Suite 800
Phoenix, AZ 85004-4427

August 14, 2006

Enclosed, please find a Maintenance Fee Payment form for 494 lode mining claims and a check for \$61,750 (494 x \$125) to cover the maintenance costs which are due by Sept 1, 2006.

Please return the recorded instrument to me at the above address. I am acting on behalf of Patrick Hillard, 1189 Wintergate Circle, Castle Rock, CO, 80104 owner of the listed claims.

Thank you,

Judy M. Pratt

AMC 366091
AMC 366988
AMC 367238
AMC 368240
AMC 368688
AMC 369650
AMC 369969
AMC 370965
AMC 371626
AMC 371647
AMC 371589
AMC 372108
AMC 372197
AMC 372514
AMC 373362

PHOENIX, AZ

2006 AUG 18 A 11: 11

RECEIVED
B.L.M. AZ STATE OFFICE

ENTERED INSTRUMENT
RE 8/25/06

MAINTENANCE FEE PAYMENT

Claimant Name: **Patrick Hillard**

Address: **1189 Wintergate Circle**

City: **Castle Rock** State: **CO** Zip: **80104**

Telephone: **303-814-9420**

E-mail address: **ptrckhillrd@aol.com**

Signature:

Judy M Pratt

RECEIVED
BLM AZ STATE OFFICE
2006 AUG 18 A 11:
PHOENIX, AZ
BLM
Date
Stamp

CLAIMS AS SHOWN IN ATTACHED LISTING

No. of claims: 494 x \$125 = 6,1750 -
Check No: 000008 Init. JMC
Receipt No.: _____
For BLM Use Only

MAINTENANCE FEE PAYMENT


Claimant Name: Patrick Hillard

RECEIVED
BLM, AZ STATE OFFICE
2008 AUG 18 A 11
PHOENIX, AZ
BLM
Date
Stamp

Claim NO.	AMC Number	Claim/Site Name	Mohave County Recorder Data (If available)	TWP	RNG	SEC
1	AMC366091	ROCK 1				
2	AMC366092	ROCK 2	2005044402	39N	3W	28
3	AMC366093	ROCK 3	2005044403	39N	3W	27,28
4	AMC366094	ROCK 4	2005044404	39N	3W	28
5	AMC366095	ROCK 5	2005044405	39N	3W	27,28
6	AMC366096	ROCK 6	2005044406	39N	3W	28
7	AMC366097	WB 1	2005044407	39N	3W	27,28
8	AMC366098	WB 2	2005061023	38N	5W	21
9	AMC366099	WB 3	2005061024	38N	5W	21
10	AMC366100	WB 4	2005061025	38N	5W	22
11	AMC366101	WB 5	2005061026	38N	5W	22
12	AMC366102	WB 6	2005061027	38N	5W	22
13	AMC366103	WB 7	2005061028	38N	5W	22
14	AMC366104	WB 8	2005061029	38N	5W	22
15	AMC366988	AM 1	2005061030	38N	5W	22
16	AMC366989	AM 2	2005109933	36N	5W	8
17	AMC366990	AM 3	2005109934	36N	5W	8
18	AMC366991	AM 4	2005109935	36N	5W	8
19	AMC366992	AM 5	2005109936	36N	5W	8
20	AMC366993	AM 6	2005109937	36N	5W	8
21	AMC366994	AM 7	2005109938	36N	5W	8
22	AMC366995	AM 8	2005109939	36N	5W	8
23	AMC366996	AM 9	2005109940	36N	5W	8
24	AMC366997	AM 10	2005109941	36N	5W	8
25	AMC366998	AM 11	2005109942	36N	5W	8,9
26	AMC366999	AM 12	2005109943	36N	5W	8,9,17
27	AMC367000	RM 1	2005109944	36N	5W	8,17
28	AMC367001	RM 2	2005086076	37N	4W	6
29	AMC367002	RM 3	2005086077	37N	4W	6
30	AMC367003	RM 4	2005086078	37N	4W	6
31	AMC367004	SUN 1	2005086079	37N	4W	6
32	AMC367005	SUN 2	2005086080	36N	5W	11
33	AMC367006	SUN 3	2005086081	36N	5W	11
34	AMC367007	SUN 4	2005086082	36N	5W	11
35	AMC367008	SUN 5	2005086083	36N	5W	11
36	AMC367238	BINBIN 1	2005086084	36N	5W	2,11
37	AMC367239	BINBIN 2	2005109367	37N	5W	33
			2005109368	37N	5W	33

MAINTENANCE FEE PAYMENT


Claimant Name: Patrick Hillard



Claim NO.	AMC Number	Claim/Site Name	Mohave County Recorder Data (If available)	TWP	RNG	SEC
38	AMC367240	WB 9				
39	AMC367241	WB 10	2005109369	38N	5W	21
40	AMC367242	WB 11	2005109370	38N	5W	21
41	AMC367243	WB 12	2005109371	38N	5W	21
42	AMC367244	WB 13	2005109372	38N	5W	21
43	AMC367245	WB 14	2005109373	38N	5W	21
44	AMC367246	WB 15	2005109374	38N	5W	21
45	AMC367247	WB 16	2005109375	38N	5W	21
46	AMC368240	AB 1	2005109376	38N	5W	21
47	AMC368241	AB 2	2005109396	36N	5W	12
48	AMC368242	H5-1	2005109397	36N	5W	13
49	AMC368243	H5-2	2005109393	37N	5W	26
50	AMC368244	H5-3	2005109394	37N	5W	26,35
51	AMC368245	ROCK 7	2005109395	37N	5W	26,27,34,35
52	AMC368246	ROCK 8	2005109387	39N	3W	28
53	AMC368247	ROCK 9	2005109388	39N	3W	28
54	AMC368248	ROCK 10	2005109389	39N	3W	28
55	AMC368249	ROCK 11	2005109390	39N	3W	28
56	AMC368250	ROCK 12	2005109391	39N	3W	28
57	AMC368251	WB 17	2005109392	39N	3W	28
58	AMC368252	WB 18	2005109377	38N	5W	22,27
59	AMC368253	WB 19	2005109378	38N	5W	22,27
60	AMC368254	WB 20	2005109379	38N	5W	22,27
61	AMC368255	YS 1	2005109380	38N	5W	21,28
62	AMC368256	YS 2	2005109381	38N	5W	18
63	AMC368257	YS 3	2005109382	38N	5W	18
64	AMC368258	YS 4	2005109383	38N	5W	17
65	AMC368259	YS 5	2005109384	38N	5W	17
66	AMC368260	YS 6	2005109385	38N	5W	17
67	AMC368688	LHR 1	2005109386	38N	5W	17
68	AMC368689	LHR 2	2006006840	37N	6W	9
69	AMC368690	WC 1	2006006841	37N	6W	9
70	AMC368691	WC 2	2006006842	36N	4W	20,29
71	AMC368692	AM 13	2006006843	36N	4W	20,29
72	AMC368693	AM 14	2006006844	36N	5W	8
73	AMC368694	AM 15	2006006845	36N	5W	8
74	AMC368695	AM 16	2006006846	36N	5W	7,8
			2006006847	36N	5W	8

MAINTENANCE FEE PAYMENT


Claimant Name: Patrick Hillard



Claim NO.	AMC Number	Claim/Site Name	Mohave County Recorder Data (If available)	TWP	RNG	SEC
75	AMC368696	AM 17				
76	AMC368697	AM 18	2006006848	36N	5W	7,8
77	AMC368698	AM 19	2006006850	36N	5W	8
78	AMC368699	AM 20	2006006851	36N	5W	7,8
79	AMC368700	AM 21	2006006852	36N	5W	7,8
80	AMC368701	AM 22	2006006853	36N	5W	7
81	AMC368702	AM 23	2006006854	36N	5W	7,8,17
82	AMC368703	AM 24	2006006855	36N	5W	6,7,8
83	AMC368704	AM 25	2006006856	36N	5W	7,8
84	AMC368705	AM 26	2006006849	36N	5W	7,8
85	AMC368706	AM 27	2006006857	36N	5W	7
86	AMC368707	AM 28	2006006858	36N	5W	7
87	AMC369650	AM 29	2006006859	36N	5W	7
88	AMC369651	HF 1	2006020932	36N	5W	5,8
89	AMC369652	HF 2	2006020933	37N	7W	26
90	AMC369653	RR 1	2006020934	37N	7W	25
91	AMC369654	RR 2	2006020935	37N	7W	8
92	AMC369655	TG 1	2006020936	37N	7W	8
93	AMC369656	TG 2	2006020937	38N	4W	30,31
94	AMC369657	TG 3	2006020938	38N	4W	30
95	AMC369658	TG 4	2006020939	38N	4W	30,31
96	AMC369659	TG 5	2006020940	38N	4W	30
97	AMC369660	TG 6	2006020941	38N	4W	30,31
98	AMC369661	TG 7	2006020942	38N	4W	30
99	AMC369662	TG 8	2006020943	38N	4W	30,31
100	AMC369663	TG 9	2006020944	38N	4W	30
101	AMC369664	TG 10	2006020945	38N	4W	30,31
102	AMC369665	TG 11	2006020946	38N	4W	30
103	AMC369666	TG 12	2006020947	38N	4W	30,31
104	AMC369667	TG 13	2006020948	38N	4W	30
105	AMC369668	TG 14	2006020949	38N	4W	30
106	AMC369669	TG 15	2006020950	38N	4W	30
107	AMC369670	TG 16	2006020951	38N	4W	30
108	AMC369671	TG 17	2006020952	38N	4W	30
109	AMC369672	TG 18	2006020953	38N	4W	30
110	AMC369969	OLY 1	2006020954	38N	4W	30
111	AMC369970	OLY 2	2006020955	35N	4W	7
			2006020956	35N	4W	7

MAINTENANCE FEE PAYMENT

Claimant Name: Patrick Hillard



Claim NO.	AMC Number	Claim/Site Name	Mohave County Recorder Data (If available)	TWP	RNG	SEC
112	AMC369971	OLY 3	2006020957	35N	4W	7,18
113	AMC369972	OLY 4	2006020958	35N	4W	18
114	AMC369973	OLY 5	2006020959	35N	4W	18
115	AMC369974	T C 1	2006020960	38N	5W	23,24
116	AMC369975	T C 2	2006020961	38N	5W	24
117	AMC369976	T C 3	2006020962	38N	5W	23,24
118	AMC369977	T C 4	2006020963	38N	5W	24
119	AMC369978	T C 5	2006020964	38N	5W	25,26
120	AMC369979	T C 6	2006020965	38N	5W	25
121	AMC369980	T C 7	2006020966	38N	5W	25,26
122	AMC369981	T C 8	2006020967	38N	5W	25
123	AMC369982	T C 9	2006020968	38N	5W	25,26
124	AMC369983	T C 10	2006020969	38N	5W	25
125	AMC369984	T C 11	2006020970	38N	5W	25,26
126	AMC369985	T C 12	2006020971	38N	5W	25
127	AMC369986	T C 13	2006020972	38N	5W	25,26
128	AMC369987	T C 14	2006020973	38N	5W	25
129	AMC369988	T C 15	2006020974	38N	5W	25,26
130	AMC369989	T C 16	2006020975	38N	5W	25
131	AMC369990	T C 17	2006020976	38N	5W	24
132	AMC369991	T C 18	2006020977	38N	5W	24
133	AMC369992	T C 19	2006020978	38N	5W	25
134	AMC369993	T C 20	2006020979	38N	5W	25
135	AMC369994	T C 21	2006020980	38N	5W	25
136	AMC369995	T C 22	2006020981	38N	5W	25
137	AMC369996	T C 23	2006020982	38N	5W	25
138	AMC369997	T C 24	2006020983	38N	5W	25
139	AMC369998	TR 1	2006020984	38N	5W	27
140	AMC369999	TR 2	2006020985	38N	5W	26
141	AMC370000	TR 3	2006020986	38N	5W	27
142	AMC370001	TR 4	2006020987	38N	5W	26
143	AMC370002	TR 5	2006020988	38N	5W	27
144	AMC370003	TR 6	2006020989	38N	5W	26
145	AMC370004	TR 7	2006020990	38N	5W	27
146	AMC370005	TR 8	2006020991	38N	5W	26
147	AMC370006	TR 9	2006020992	38N	5W	27
148	AMC370007	TR 10	2006020993	38N	5W	26

MAINTENANCE FEE PAYMENT

Claimant Name: Patrick Hillard

RECEIVED
BLM AZ STATE OFFICE
2006 AUG 18 A 11:
PHOENIX, AZ
BLM
Date
Stamp

Claim NO.	AMC Number	Claim/Site Name	Mohave County Recorder Data (If available)	TWP	RNG	SEC
149	AMC370008	T R 11	2006020994	38N	5W	27
150	AMC370009	T R 12	2006020995	38N	5W	26
151	AMC370010	T R 13	2006020996	38N	5W	34
152	AMC370011	T R 14	2006020997	38N	5W	35
153	AMC370012	T R 15	2006020998	38N	5W	35
154	AMC370013	T R 16	2006020999	38N	5W	35
155	AMC370014	T R 17	2006021000	38N	5W	35
156	AMC370015	T R 18	2006021001	38N	5W	35
157	AMC370016	T R 19	2006021002	38N	5W	26
158	AMC370017	T R 20	2006021003	38N	5W	26
159	AMC370018	T R 21	2006021004	38N	5W	26
160	AMC370019	T R 22	2006021005	38N	5W	26
161	AMC370020	T R 23	2006021006	38N	5W	26
162	AMC370021	T R 24	2006021007	38N	5W	26
163	AMC370965	BP 1	2006034466	39N	4W	23
164	AMC370966	BP 2	2006034467	39N	4W	23
165	AMC370967	BP 3	2006034468	39N	4W	23
166	AMC370968	BP 4	2006034469	39N	4W	23
167	AMC370969	BP 5	2006034470	39N	4W	23
168	AMC370970	BP 6	2006034471	39N	4W	23
169	AMC370971	BP 7	2006034472	39N	4W	23
170	AMC370972	BP 8	2006034473	39N	4W	23
171	AMC370973	BP 9	2006034474	39N	4W	23
172	AMC370974	BP 10	2006034475	39N	4W	23
173	AMC370975	KT 1	2006034476	38N	5W	29
174	AMC370976	KT 2	2006034477	38N	5W	29
175	AMC370977	KT 3	2006034478	38N	5W	29
176	AMC370978	KT 4	2006034479	38N	5W	29
177	AMC370979	KT 5	2006034480	38N	5W	29
178	AMC370980	KT 6	2006034481	38N	5W	29
179	AMC370981	KT 7	2006034482	38N	5W	29
180	AMC370982	KT 8	2006034483	38N	5W	29
181	AMC370983	KT 9	2006034484	38N	5W	29
182	AMC370984	KT 10	2006034485	38N	5W	29
183	AMC370985	KT 11	2006034486	38N	5W	29
184	AMC370986	KT 12	2006034487	38N	5W	29
185	AMC370987	KT 13	2006034488	38N	5W	27,28

MAINTENANCE FEE PAYMENT

Claimant Name: Patrick Hillard

RECEIVED
 U.S. BUREAU OF LAND MANAGEMENT
 PHOENIX, AZ
 2006 AUG 18 A 11:
 BLM
 Date
 Stamp

Claim NO.	AMC Number	Claim/Site Name	Mohave County Recorder Data (If available)	TWP	RNG	SEC
186	AMC370988	KT 14				
187	AMC370989	KT 15	2006034489	38N	5W	27,28
188	AMC370990	KT 16	2006034490	38N	5W	27,28
189	AMC370991	KT 17	2006034491	38N	5W	27,28
190	AMC370992	KT 18	2006034492	38N	5W	29
191	AMC370993	KT 19	2006034493	38N	5W	28
192	AMC370994	KT 20	2006034494	38N	5W	29
193	AMC370995	KT 21	2006034495	38N	5W	28
194	AMC370996	KT 22	2006034496	38N	5W	28
195	AMC370997	KT 23	2006034497	38N	5W	28
196	AMC370998	KT 24	2006034498	38N	5W	29
197	AMC370999	KT 25	2006034499	38N	5W	28
198	AMC371000	KT 26	2006034500	38N	5W	29
199	AMC371001	KT 27	2006034501	38N	5W	28
200	AMC371002	KT 28	2006034502	38N	5W	29
201	AMC371003	KT 29	2006034503	38N	5W	28
202	AMC371004	KT 30	2006034504	38N	5W	33
203	AMC371005	KT 31	2006034505	38N	5W	33
204	AMC371006	KT 32	2006034506	38N	5W	28
205	AMC371007	KT 33	2006034507	38N	5W	28
206	AMC371008	KT 34	2006034508	38N	5W	28
207	AMC371009	KT 35	2006034509	38N	5W	28
208	AMC371010	KT 36	2006034510	38N	5W	28
209	AMC371011	KT 37	2006034511	38N	5W	28
210	AMC371012	KT 38	2006034512	38N	5W	28
211	AMC371013	KT 39	2006034513	38N	5W	28
212	AMC371014	KT 40	2006034514	38N	5W	33
213	AMC371015	KT 41	2006034515	38N	5W	33
214	AMC371016	KT 42	2006034516	38N	5W	33
215	AMC371017	KT 43	2006034517	38N	5W	33
216	AMC371018	KT 44	2006034518	38N	5W	33,34
217	AMC371019	SW 1	2006034519	38N	5W	33,34
			2006034520	39N	3W	6
218	AMC371020	SW 2		40N	3W	31
219	AMC371021	SW 3	2006034521	39N	3W	6
			2006034522	39N	3W	6
220	AMC371022	SW 4		40N	3W	31
			2006034523	39N	3W	6

MAINTENANCE FEE PAYMENT

Claimant Name: Patrick Hillard

BLM
Date
Stamp

RECEIVED
BLM, AZ STATE OFFICE
2006 AUG 18 A 11:
PHOENIX, AZ

Claim NO.	AMC Number	Claim/Site Name	Mohave County Recorder Data (If available)	TWP	RNG	SEC
221	AMC371023	SW 5	2006034524	39N	3W	6
222	AMC371024	SW 6		40N	3W	31
223	AMC371025	SW 7	2006034525	39N	3W	6
			2006034526	39N	3W	6
224	AMC371026	SW 8		40N	3W	31
225	AMC371027	SW 9	2006034527	39N	3W	6
226	AMC371028	SW 10	2006034528	39N	4W	1
227	AMC371589	JJ 1	2006034529	39N	4W	1
228	AMC371590	JJ 2	2006047606	35N	6W	12
229	AMC371591	JJ 3	2006047607	35N	6W	12,13
230	AMC371592	JJ 4	2006047608	35N	6W	12
231	AMC371593	JJ 5	2006047609	35N	6W	12,13
232	AMC371594	JJ 6	2006047610	35N	6W	12
233	AMC371595	JJ 7	2006047611	35N	6W	12,13
234	AMC371596	JJ 8	2006047612	35N	6W	11
235	AMC371597	JJ 9	2006047613	35N	6W	11,14
236	AMC371598	JJ 10	2006047614	35N	6W	11
237	AMC371599	JJ 11	2006047615	35N	6W	11,14
238	AMC371600	JJ 12	2006047616	35N	6W	11
239	AMC371601	JJ 13	2006047617	35N	6W	11,14
240	AMC371602	JJ 14	2006047618	35N	6W	11
241	AMC371603	JJ 15	2006047619	35N	6W	11,14
242	AMC371604	JJ 16	2006047620	35N	6W	14
243	AMC371605	JJ 17	2006047621	35N	6W	14
244	AMC371606	JJ 18	2006047622	35N	6W	14
245	AMC371607	JJ 19	2006047623	35N	6W	14
246	AMC371608	JJ 20	2006047624	35N	6W	13
247	AMC371609	JJ 21	2006047625	35N	6W	13
248	AMC371610	WT 1	2006047626	35N	6W	13
249	AMC371611	WT 2	2006047627	39N	4W	17
250	AMC371612	WT 3	2006047628	39N	4W	17
251	AMC371613	WT 4	2006047629	39N	4W	17
252	AMC371614	WT 5	2006047630	39N	4W	17
253	AMC371615	WT 6	2006047631	39N	4W	20
254	AMC371616	WT 7	2006047632	39N	4W	20
255	AMC371617	WT 8	2006047633	39N	4W	20
			2006047634	39N	4W	20

MAINTENANCE FEE PAYMENT

Claimant Name: Patrick Hillard

RECEIVED
BLM AZ STATE OFFICE
PHOENIX, AZ
2006 AUG 18 A 11: 12

BLM
Date
Stamp

Claim NO.	AMC Number	Claim/Site Name	Mohave County Recorder Data (If available)	TWP	RNG	SEC
256	AMC371618	WT 9				
257	AMC371619	WT 10	2006047635	39N	4W	20
258	AMC371620	WT 11	2006047636	39N	4W	20
259	AMC371621	WT 12	2006047637	39N	4W	20
260	AMC371622	CLR 1	2006047638	39N	4W	20
261	AMC371623	CLR 2	2006047639	36N	6W	14
262	AMC371624	CLR 3	2006047640	36N	6W	14
263	AMC371625	CLR 4	2006047641	36N	6W	14
264	AMC371626	SO 1	2006047642	36N	6W	14
265	AMC371627	SO 2	2006047643	39N	4W	26
266	AMC371628	SO 3	2006047644	39N	4W	35
267	AMC371629	SO 4	2006047645	39N	4W	26
268	AMC371630	SO 5	2006047646	39N	4W	26
269	AMC371631	SO 6	2006047647	39N	4W	26
270	AMC371632	SO 7	2006047648	39N	4W	35
271	AMC371633	SO 8	2006047649	39N	4W	26
272	AMC371634	SO 9	2006047650	39N	4W	35
273	AMC371635	SO 10	2006047651	39N	4W	26
274	AMC371636	SO 11	2006047652	39N	4W	35
275	AMC371637	SO 12	2006047653	39N	4W	26
276	AMC371638	SO 13	2006047654	39N	4W	35
277	AMC371639	SO 14	2006047655	39N	4W	26
278	AMC371640	SO 15	2006047656	39N	4W	35
279	AMC371641	SO 16	2006047657	39N	4W	35
280	AMC371642	SO 17	2006047658	39N	4W	35
281	AMC371643	SO 18	2006047659	39N	4W	35
282	AMC371644	SO 19	2006047660	39N	4W	35
283	AMC371645	SO 20	2006047661	39N	4W	35
284	AMC371646	SO 21	2006047662	39N	4W	35
285	AMC371647	SVN 1	2006047663	39N	4W	35
286	AMC371648	SVN 2	2006047664	38N	5W	11,12
287	AMC371649	SVN 3	2006047665	38N	5W	11,12
288	AMC371650	SVN 4	2006047666	38N	5W	11,12
289	AMC371651	SVN 5	2006047667	38N	5W	11,12
290	AMC371652	SVN 6	2006047668	38N	5W	11
291	AMC371653	SVN 7	2006047669	38N	5W	11,12
292	AMC371654	SVN 8	2006047670	38N	5W	11
			2006047671	38N	5W	11,12

MAINTENANCE FEE PAYMENT
 Claimant Name: Patrick Hillard

RECEIVED
 U.S. BUREAU OF LAND MANAGEMENT
 PHOENIX, AZ
 2006 AUG 18 A 11: 12

BLM
 Date
 Stamp

Claim NO.	AMC Number	Claim/Site Name	Mohave County Recorder Data (If available)	TWP	RNG	SEC
293	AMC371655	SVN 9				
294	AMC371656	SVN 10	2006047672	38N	5W	11,14
295	AMC371657	SVN 11	2006047673	38N	5W	11,12
296	AMC371658	SVN 12	2006047674	38N	5W	14
297	AMC371659	SVN 13	2006047675	38N	5W	13,14
298	AMC371660	SVN 14	2006047676	38N	5W	14
299	AMC371661	SVN 15	2006047677	38N	5W	13,14
300	AMC371662	SVN 16	2006047678	38N	5W	14
301	AMC371663	SVN 17	2006047679	38N	5W	13,14
302	AMC371664	SVN 18	2006047680	38N	5W	13,14
303	AMC371665	SVN 19	2006047681	38N	5W	13,14
304	AMC371666	SVN 20	2006047682	38N	5W	13,14
305	AMC371667	SVN 21	2006047683	38N	5W	13,14
306	AMC371668	SVN 22	2006047684	38N	5W	12
307	AMC371669	SVN 23	2006047685	38N	5W	12
308	AMC371670	SVN 24	2006047686	38N	5W	12,13
309	AMC371671	SVN 25	2006047687	38N	5W	12,13
310	AMC371672	SVN 26	2006047688	38N	5W	13
311	AMC371673	SVN 27	2006047689	38N	5W	13
312	AMC371674	SVN 28	2006047690	38N	5W	13
313	AMC371675	SVN 29	2006047691	38N	5W	13
314	AMC371676	SVN 30	2006047692	38N	5W	13
315	AMC371677	SVN 31	2006047693	38N	5W	13
316	AMC371678	SVN 32	2006047694	38N	5W	13
317	AMC371679	SVN 33	2006047695	38N	5W	13
318	AMC371680	SVN 34	2006047696	38N	5W	13
319	AMC371681	SVN 35	2006047697	38N	5W	13
320	AMC371682	SVN 36	2006047698	38N	5W	13
321	AMC371683	SVN 37	2006047699	38N	5W	13
322	AMC371684	SVN 38	2006047700	38N	5W	13
323	AMC371685	SVN 39	2006047701	38N	5W	13
			2006047702	38N	4W	7,18
324	AMC371686	SVN 40		38N	5W	12,13
			2006047703	38N	4W	7
325	AMC371687	SVN 41		38N	4W	18
			2006047704	38N	5W	13
326	AMC371688	SVN 42		38N	4W	18
			2006047705	38N	4W	18

MAINTENANCE FEE PAYMENT

Claimant Name: Patrick Hillard

RECEIVED
 U.S. ARMY STATE OFFICE
 PHOENIX, AZ
 2006 AUG 18 A 11: 12
 BLM
 Date
 Stamp

Claim NO.	AMC Number	Claim/Site Name	Mohave County Recorder Data (If available)	TWP	RNG	SEC
327	AMC371689	SVN 43	2006047706	38N	5W	13
328	AMC371690	SVN 44		38N	4W	18
329	AMC371691	SVN 45	2006047707	38N	4W	18
			2006047708	38N	5W	13
				38N	4W	18
330	AMC371692	SVN 46	2006047709	38N	4W	18
331	AMC371693	SVN 47	2006047710	38N	5W	13
		SVN 47		38N	4W	18
332	AMC371694	SVN 48	2006047711	38N	4W	18
333	AMC371695	SVN 49	2006047712	38N	5W	13
				38N	4W	18
334	AMC371696	SVN 50	2006047713	38N	5W	13
				38N	4W	18
335	AMC371697	SVN 51	2006047714	38N	5W	13
				38N	4W	18
336	AMC372108	HAV 1	2006061779	39N	4W	34
337	AMC372109	HAV 2	2006061780	39N	4W	34
338	AMC372110	HAV 3	2006061781	39N	4W	34
339	AMC372111	HAV 4	2006061782	39N	4W	34
340	AMC372112	HAV 5	2006061783	39N	4W	34
341	AMC372113	HAV 6	2006061784	39N	4W	34
342	AMC372114	HAV 7	2006061785	39N	4W	34
343	AMC372115	HAV 8	2006061786	39N	4W	34
344	AMC372116	HAV 9	2006061787	39N	4W	34
345	AMC372117	HAV 10	2006061788	39N	4W	34
346	AMC372118	HAV 11	2006061789	39N	4W	33
347	AMC372119	HAV 12	2006061790	39N	4W	33
348	AMC372120	HAV 13	2006061791	39N	4W	33
349	AMC372121	HAV 14	2006061792	39N	4W	33
350	AMC372122	HAV 15	2006061793	39N	4W	33
351	AMC372123	HAV 16	2006061794	39N	4W	33
352	AMC372124	HAV 17	2006061795	39N	4W	33
353	AMC372125	HAV 18	2006061796	39N	4W	33
354	AMC372126	HAV 19	2006061797	39N	4W	33
355	AMC372127	HAV 20	2006061798	39N	4W	33
356	AMC372128	HAV 21	2006061799	39N	4W	33
357	AMC372129	HAV 22	2006061800	39N	4W	33

MAINTENANCE FEE PAYMENT

Claimant Name: Patrick Hillard

RECEIVED
 L.M. AZ STATE OFFICE
 2006 AUG 18 A 11:12
 PHOENIX, AZ
 BLM
 Date
 Stamp

Claim NO.	AMC Number	Claim/Site Name	Mohave County Recorder Data (If available)	TWP	RNG	SEC
358	AMC372130	HAV 23	2006061801	39N	4W	33
359	AMC372131	HAV 24	2006061802	39N	4W	33
360	AMC372132	HAV 25	2006061803	39N	4W	33
361	AMC372133	HAV 26	2006061804	39N	4W	33
362	AMC372134	HAV 27	2006061805	39N	4W	32,33
363	AMC372135	HAV 28	2006061806	39N	4W	32,33
364	AMC372144	HAV 37	2006061815	39N	4W	34
365	AMC372145	HAV 38	2006061816	39N	4W	33
366	AMC372146	HAV 39	2006061817	39N	4W	33
367	AMC372147	HAV 40	2006061818	39N	4W	33
368	AMC372148	HAV 41	2006061819	39N	4W	33
369	AMC372149	HAV 42	2006061820	39N	4W	33
370	AMC372150	HAV 43	2006061821	39N	4W	33
371	AMC372151	HAV 44	2006061822	39N	4W	33
372	AMC372152	DT 1	2006061702	37N	3W	5
373	AMC372153	DT 2	2006061703	37N	3W	5,8
374	AMC372154	DT 3	2006061704	37N	3W	5
375	AMC372155	DT 4	2006061705	37N	3W	5,8
376	AMC372156	DT 5	2006061706	37N	3W	5
377	AMC372157	DT 6	2006061707	37N	3W	5,8
378	AMC372158	DT 7	2006061708	37N	3W	6
379	AMC372159	DT 8	2006061709	37N	3W	6,7
380	AMC372160	DT 9	2006061710	37N	3W	6
381	AMC372161	DT 10	2006061711	37N	3W	6,7
382	AMC372162	DT 11	2006061712	37N	3W	6
383	AMC372163	DT 12	2006061713	37N	3W	6,7
384	AMC372164	DT 13	2006061714	37N	3W	6
385	AMC372165	DT 14	2006061715	37N	3W	6,7
386	AMC372166	DT 15	2006061716	37N	3W	7
387	AMC372167	DT 16	2006061717	37N	3W	7
388	AMC372168	DT 17	2006061718	37N	3W	7
389	AMC372169	DT 18	2006061719	37N	3W	7
390	AMC372170	DT 19	2006061720	37N	3W	8
391	AMC372171	DT 20	2006061721	37N	3W	8
392	AMC372172	DT 21	2006061722	37N	3W	8
393	AMC372173	JCT 1	2006061723	37N	3W	17
394	AMC372174	JCT 2	2006061724	37N	3W	17

MAINTENANCE FEE PAYMENT


Claimant Name: Patrick Hillard

RECEIVED
BLM AZ STATE OFFICE
PHOENIX, AZ
2008 AUG 18 A 11:12
BLM
Date
Stamp

Claim NO.	AMC Number	Claim/Site Name	Mohave County Recorder Data (If available)	TWP	RNG	SEC
395	AMC372175	JCT 3				
396	AMC372176	JCT 4	2006061725	37N	3W	17
397	AMC372177	JCT 5	2006061726	37N	3W	17
398	AMC372178	JCT 6	2006061727	37N	3W	17
399	AMC372179	JCT 7	2006061728	37N	3W	17
400	AMC372180	JCT 8	2006061729	37N	3W	17
401	AMC372181	JCT 9	2006061730	37N	3W	17
402	AMC372182	JCT 10	2006061731	37N	3W	17
403	AMC372183	JCT 11	2006061732	37N	3W	17
404	AMC372184	JCT 12	2006061733	37N	3W	17
405	AMC372185	SH 1	2006061734	37N	3W	17
406	AMC372186	SH 2	2006061735	39N	4W	20
407	AMC372187	SH 3	2006061736	39N	4W	21
408	AMC372188	SH 4	2006061737	39N	4W	20
409	AMC372189	SH 5	2006061738	39N	4W	21
410	AMC372190	SH 6	2006061739	39N	4W	29
411	AMC372191	SH 7	2006061740	39N	4W	28
412	AMC372192	SH 8	2006061741	39N	4W	29
413	AMC372193	SH 9	2006061742	39N	4W	28
414	AMC372194	SH 10	2006061743	39N	4W	29
415	AMC372195	SH 11	2006061744	39N	4W	28
416	AMC372196	SH 12	2006061745	39N	4W	29
417	AMC372197	HT 1	2006061746	39N	4W	28
418	AMC372198	HT 2	2006061747	35N	5W	15
419	AMC372199	HT 3	2006061748	35N	5W	15
420	AMC372200	HT 4	2006061749	35N	5W	15
421	AMC372201	HT 5	2006061750	35N	5W	15
422	AMC372202	HT 6	2006061751	35N	5W	16
423	AMC372203	HT 7	2006061752	35N	5W	16
424	AMC372204	HT 8	2006061753	35N	5W	16
425	AMC372205	HT 9	2006061754	35N	5W	16
426	AMC372206	HT 10	2006061755	35N	5W	16
427	AMC372207	HT 11	2006061756	35N	5W	16
428	AMC372208	HT 12	2006061757	35N	5W	16
429	AMC372209	HT 13	2006061758	35N	5W	16
430	AMC372210	HT 14	2006061759	35N	5W	16
431	AMC372211	HT 15	2006061760	35N	5W	16
			2006061761	35N	5W	16

MAINTENANCE FEE PAYMENT

Claimant Name: Patrick Hillard



Claim NO.	AMC Number	Claim/Site Name	Mohave County Recorder Data (If available)	TWP	RNG	SEC
432	AMC372212	HT 16				
433	AMC372213	HT 17	2006061762	35N	5W	16
434	AMC372214	HT 18	2006061763	35N	5W	15
435	AMC372215	HT 19	2006061764	35N	5W	15,22
436	AMC372216	HT 20	2006061765	35N	5W	15
437	AMC372217	HT 21	2006061766	35N	5W	15,22
438	AMC372218	HT 22	2006061767	35N	5W	16
439	AMC372219	HT 23	2006061768	35N	5W	16,21
440	AMC372220	HT 24	2006061769	35N	5W	16
441	AMC372221	HT 25	2006061770	35N	5W	16,21
442	AMC372222	HT 26	2006061771	35N	5W	16
443	AMC372223	HT 27	2006061772	35N	5W	16,21
444	AMC372224	HT 28	2006061773	35N	5W	16
445	AMC372225	HT 29	2006061774	35N	5W	16,21
446	AMC372226	HT 30	2006061775	35N	5W	16
447	AMC372227	HT 31	2006061776	35N	5W	16,21
448	AMC372228	HT 32	2006061777	35N	5W	16
449	AMC372514	PB 1	2006061778	35N	5W	16,21
450	AMC372515	PB 2		35N	4W	6
451	AMC372516	PB 3		35N	4W	6
452	AMC372517	PB 4		35N	4W	6
453	AMC372518	PB 5		35N	4W	6
454	AMC372519	PB 6		35N	4W	6
455	AMC372520	PB 7		35N	4W	6
456	AMC372521	PB 8		35N	4W	6,7
457	AMC372522	PB 9		35N	4W	7
458	AMC372523	PB 10		35N	4W	7
459	AMC372524	PB 11		35N	4W	7
460	AMC372525	PB 12		35N	4W	7
461	AMC372526	PB 13		35N	4W	7
462	AMC372527	PB 14		35N	4W	7
463	AMC372528	PB 15		35N	4W	7
464	AMC372529	PB 16		35N	4W	7
465	AMC372530	OLY 7		35N	4W	7
				35N	5W	13
466	AMC372531	OLY 6		35N	4W	18
467	AMC372532	OLY 8		35N	4W	18
				35N	5W	13

MAINTENANCE FEE PAYMENT

Claimant Name: Patrick Hillard

RECEIVED
BLM STATE OFFICE
2008 AUG 18 A 11:12
PHOENIX, AZ

BLM
Date
Stamp

Claim NO.	AMC Number	Claim/Site Name	Mohave County Recorder Data (If available)	TWP	RNG	SEC
468	AMC373362	CP 1				
469	AMC373363	CP 2		36N	4W	15,22
470	AMC373364	CP 3		36N	4W	22
471	AMC373365	CP 4		36N	4W	22
472	AMC373366	ER 1		36N	4W	22
473	AMC373367	ER 2		36N	4W	16
474	AMC373368	OK 1		36N	4W	16
475	AMC373369	OK 2		36N	4W	15
476	AMC373370	PWR 1		36N	4W	15
477	AMC373371	PWR 2		40N	2W	27
478	AMC373372	PWR 3		40N	2W	22,27
479	AMC373373	PWR 4		40N	2W	27
480	AMC373374	PWR 5		40N	2W	22,27
481	AMC373375	PWR 6		40N	2W	27
482	AMC373376	PWR 7		40N	2W	22,27
483	AMC373377	PWR 8		40N	2W	27
484	AMC373378	RDG 1		40N	2W	22,27
485	AMC373379	RDG 2		36N	4W	9
486	AMC373380	TOP 1		36N	4W	9,16
487	AMC373381	TOP 2		36N	4W	9,10
488	AMC373382	YEA 1		36N	4W	9,10
489	AMC373383	YEA 2		36N	4W	10,11
490	AMC373384	YEA 3		36N	4W	10,11
491	AMC373385	YEA 4		36N	4W	10,11,14,15
492	AMC373386	YEA 5		36N	4W	14,15
493	AMC373387	YEA 6		36N	4W	14,15
494	AMC373388	YEA 7		36N	4W	14,15

United States Department of the Interior
Bureau of Land Management
 BUSINESS & SUPPORT SVCS DIV
 ONE N CENTRAL AVE
 PHOENIX, AZ 85004 -2203
 Phone: (602) 417-9200

Receipt

No: 1338166

Transaction #: 1383320	
Date of Transaction: 08/18/2006	
CUSTOMER:	JUDY M PRATT QUATERRA RESOURCES C/O 2182 S DOVER WAY LAKEWOOD, CO 80227

LINE #	QTY	DESCRIPTION	REMARKS	UNIT PRICE	TOTAL
1	1.00	LOCATABLE MINERALS / MINING CLAIMS-NOT NEW-UNADJUD, ONE AUTH NO. ONLY / MINING CLAIM MONEY RECEIVED (455) CASES: AMC366091/\$61750.00	MAINT 2007/494	- n/a -	61750.00
TOTAL:					\$61,750.00

PAYMENT INFORMATION					
1	AMOUNT:	\$61,750.00	POSTMARKED:	N/A	
	TYPE:	FOREIGN CHECK	RECEIVED:	08/18/2006	
	CHECK NO:	000008			
	NAME:	QUATERRA ALASKA INC #1550-1185 W GEORGIA ST VANCOUVER BD CANADA NS V6E 4E6			

REMARKS

This receipt was generated by the automated BLM Collections and Billing System and is a paper representation of a portion of the official electronic record contained therein.

Patrick Hillard
1189 Wintergate Circle
Castle Rock, CO 80104
ptrckhlrd@aol.com
303-814-9420

10 February 2006

Bureau of Land Management
One North Central Avenue
Phoenix AZ 85004


I wish to register some recently stake lode mining claims. Please find the following enclosed:

Location notices for Oly Claims 1-5
Location notices for TC Claims 1-24
Location notices for TR Claims 1-24
A check for \$9010 (\$170x53)

Please send the stamped location notices to the address at the top of this page.
Thank you.



Patrick Hillard



8-18-06 maintenance fees paid 2007

PHOENIX, ARIZONA

2006 FEB 16 A 9:42

RECEIVED
B.L.M. AZ STATE OFFICE

AMC 369969

NOTICE!!

These documents have been scanned!

Do not place un-scanned documents beneath this notice!

Do not remove this notice from this file!

GPO Jacket No. 560-102
Print Order 61540
Rise Business Services, LLC
Job=AZ15 12:00:00 AM




Box Number= AZ15174



Claim Begin-End: AMC316548-AMC316554

5 Miscellaneous



AZ15174-8

AMC361830-AMC316548

NOTICE!!

These documents have been scanned!

Do not place un-scanned documents beneath this notice!

Do not remove this notice from this file!

GPO Jacket No. 560-102
Print Order 61540
Rise Business Services, LLC
Job=AZ15 12:00:00 AM



Box Number= AZ15174



Claim Begin-End: AMC316548-AMC316554

6 Location Notices-Amendments and Supporting Documents



AZ15174-8

AMC361830-AMC316548

MINING CLAIM STATUS REPORT

STATUS:
MTP CHECKED BY TR
GEO CHECKED BY TR
PRE-ADJ BY TR
FINAL ADJ BY TR

LEAD SERIAL NO. AMC 369969 THROUGH AMC 370021

# <u>53</u> LODE	LOCATION FEE @ \$30 =	\$ <u>1590.⁰⁰</u>
# _____ PLACER	PROCESSING FEE @ \$15 =	\$ <u>795.⁰⁰</u>
# _____ ASSOCIATION PL	MAINTENANCE FEE @ \$125 =	\$ <u>6625.⁰⁰</u>
# _____ MILL SITE	OVERAGE	\$ _____
# _____ TUNNEL SITE	SHORTAGE	\$ _____
	OTHER FEES	\$ _____
	TOTAL	\$ <u>9,010.⁰⁰</u> <u>OK</u>

OVER-THE-COUNTER [] MAIL [] TIMELY FILED: YES [] NO []

LEGAL DESCRIPTION: T 35N R 4W SEC 7, 18
 T 38N R 5W SEC 23, 24, 25, 26, 27, 34, 35
 T _____ R _____ SEC _____
 T _____ R _____ SEC _____

BLM [] FOREST SERVICE [] _____ SUBJ TO PL 359: YES [] NO []

WILDERNESS AREA: NO [] YES [] _____

SPLIT ESTATE: SX [] PX [] SRHA [] OTHER [] _____ N/A []
 PROPER NOTICE FILED IF LOCATED ON SRHA LANDS-YES [] NO [] N/A []

RECONVEYED MINERALS ON BLM LANDS REQUIRE OPENING ORDERS
 FROM 1944 TO 1993. OPEN TO ENTRY ON: _____ N/A []

STATUS; VOID [] PARTIALLY VOID [] PRIVATE MINERALS []
 WITHDRAWN LANDS [] OTHER [] _____

CLAIMANT ACKNOWLEDGES THAT PORTIONS OF THE FOLLOWING
 CLAIM(S)/SITE(S): _____
 MAY BE VOID OR VOIDABLE. Signature of Claimant: _____

COMMENTS: _____

Status OK

LOCATION NOTICE FOR LODE MINING CLAIM

NOTICE IS HEREBY GIVEN that the OLY 1 lode mining claim has been located by Patrick Hillard, whose current mailing address is 1189 Wintergate Circle Castle Rock Co. 80104.

The general course of this claim is WEST and it is situated in Mohave County, Arizona.

This claim is 1,500 feet in length and 600 feet in width. This claim runs from the location monument on which this location notice is posted approximately 10 feet in a EAST direction to the EAST end line and 1,490 feet in a WEST direction to the WEST end line. This claim is marked by six monuments, one at each corner and one at the center of each end line of the claim.

The location monument on which this notice is posted is situated within Section 7, Township 35 N, Range 4 W, Gila Salt River Base and Meridian, Arizona and this claim encompasses portions of the following quarter section (s), section (s), Township (s) and Range (s) SE 1/4 Section 7 T35N R4W, Gila Salt River Base and Meridian, Arizona.

The locality of this claim with reference to some natural object or permanent monument and additional information (if any) concerning its locality are as follows: The Southeast Corner of this claim is 885' feet North and 2,700' feet East of the Northeast Corner Section 13 T35N R5W.

DATED AND POSTED on the ground this 27th day of January, 2006.

LOCATOR(S)
PHILLARD

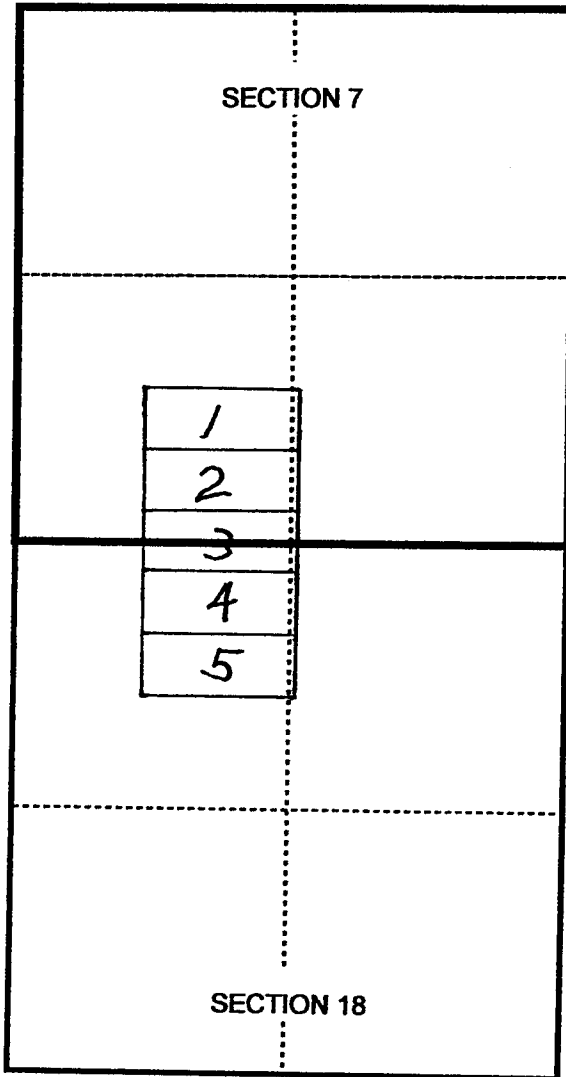
PHOENIX, ARIZONA

2006 FEB 16 A 9:42

RECEIVED
B.L.M. AZ STATE OFFICE

AMU 369969

Oly CLAIMS
T35N R4W



Oly 1 - 5 lode mining claims
Located 22 January, 2006
Mohave County, Arizona
Sections 7 and 18 T35N R4W
Gila and Salt River Meridian

Located by:
Patrick Hillard
1189 Wintergate Circle
Castle Rock, CO 80104



PHOENIX, ARIZONA

2006 FEB 16 A 9:42

RECEIVED
B.L.M. AZ STATE OFFICE

Oly claims 1 - 5 are 1500' x 600' with due east-west sides and due north-south end lines.

All location monuments, corners, and end centers are 5' wood 2x2 posts with metal tags indicating which location, corner, or end center the post represents.

AMC 369969

LOCATION NOTICE FOR LODE MINING CLAIM

NOTICE IS HEREBY GIVEN that the OLY 2 lode mining claim has been located by Patrick Hillard, whose current mailing address is 1189 Wintergate Circle Castle Rock Co. 80104.

The general course of this claim is WEST and it is situated in Mohave County, Arizona.

This claim is 1,500 feet in length and 600 feet in width. This claim runs from the location monument on which this location notice is posted approximately 10 feet in a EAST direction to the EAST end line and 1,490 feet in a WEST direction to the WEST end line. This claim is marked by six monuments, one at each corner and one at the center of each end line of the claim.

The location monument on which this notice is posted is situated within Section 7, Township 35 N, Range 4 W, Gila Salt River Base and Meridian, Arizona and this claim encompasses portions of the following quarter section (s), section (s), Township (s) and Range (s) SE & SW 1/4's section 7 T35N R4W, Gila Salt River Base and Meridian, Arizona.

The locality of this claim with reference to some natural object or permanent monument and additional information (if any) concerning its locality are as follows: The Southeast Corner of this claim is 285' feet North and 2,700' feet East of the Northeast Corner Section 13 T35N R5W.

DATED AND POSTED on the ground this 27th day of January, 2006.

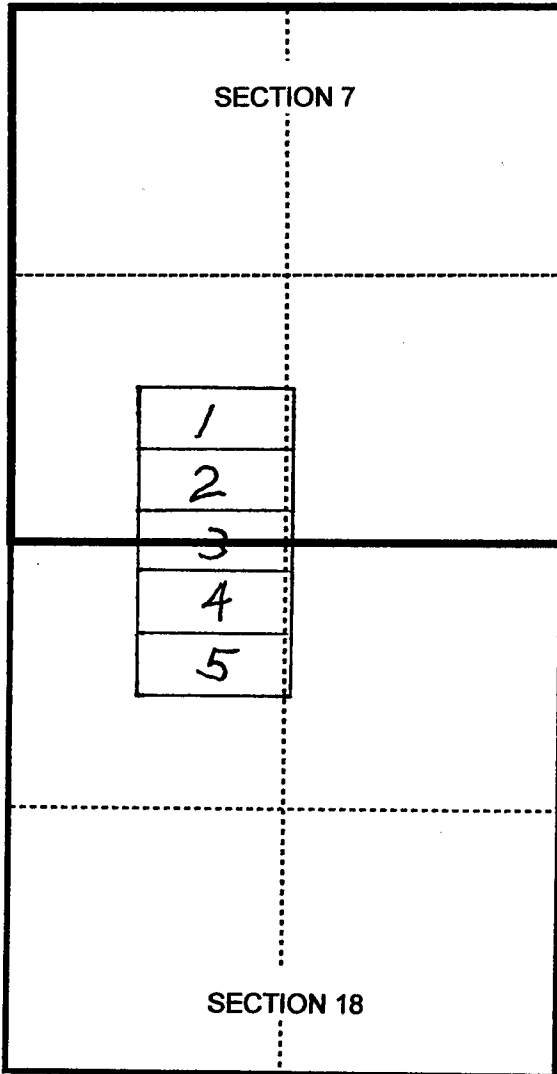
LOCATOR (s)
PHILLARD

PHOENIX, ARIZONA

2006 FEB 16 A 9:42

RECEIVED
B.L.M. AZ STATE OFFICE

Oly CLAIMS
T35N R4W



Oly 1 - 5 lode mining claims
Located 22 January, 2006
Mohave County, Arizona
Sections 7 and 18 T35N R4W
Gila and Salt River Meridian

Located by:
Patrick Hillard
1189 Wintergate Circle
Castle Rock, CO 80104



AMC 369970

Oly claims 1 - 5 are 1500' x 600' with due east-west sides and due north-south end lines.

All location monuments, corners, and end centers are 5' wood 2x2 posts with metal tags indicating which location, corner, or end center the post represents.

PHOENIX, ARIZONA

2006 FEB 16 A 9:42

RECEIVED
B.L.M. AZ STATE OFFICE

LOCATION NOTICE FOR LODE MINING CLAIM

NOTICE IS HEREBY GIVEN that the OLY 3 lode mining claim has been located by Patrick Hillard, whose current mailing address is 1189 Wintergate Circle Castle Rock Co. 80104.

The general course of this claim is WEST and it is situated in Mohave County, Arizona.

This claim is 1,500 feet in length and 600 feet in width. This claim runs from the location monument on which this location notice is posted approximately 10 feet in a EAST direction to the EAST end line and 1,490 feet in a WEST direction to the WEST end line. This claim is marked by six monuments, one at each corner and one at the center of each end line of the claim.

The location monument on which this notice is posted is situated within Section 18, Township 35 N, Range 4 W, Gila Salt River Base and Meridian, Arizona and this claim encompasses portions of the following quarter section (s), section (s), Township (s) and Range (s) SE & SW 1/4's Sec. 7 and the NE & NW 1/4's section 18 T35N R4W Gila Salt River Base and Meridian, Arizona.

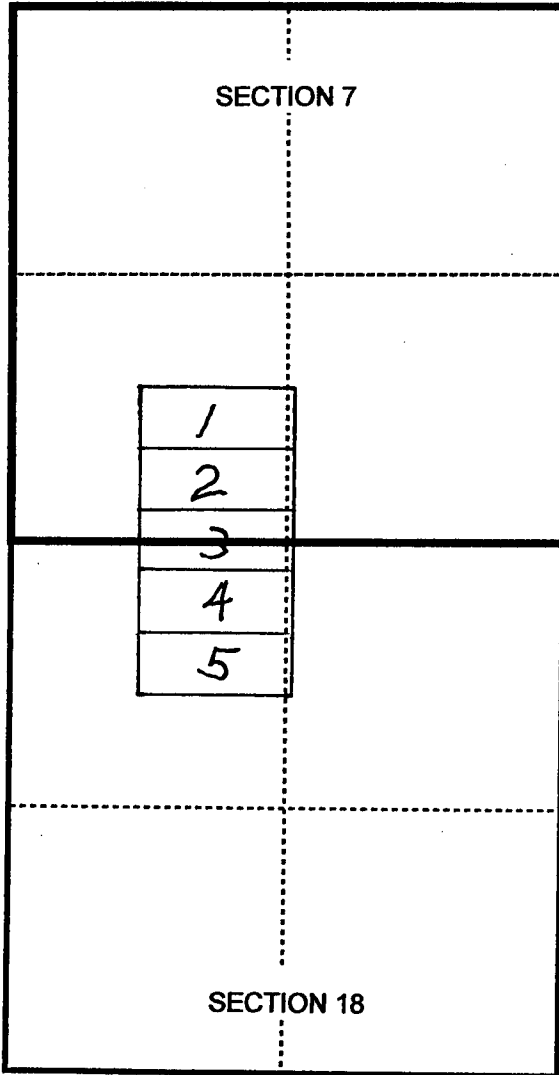
The locality of this claim with reference to some natural object or permanent monument and additional information (if any) concerning its locality are as follows: The Southeast Corner of this claim is 315' feet South and 2700' feet East of the Northeast Corner Section 13 T35N R5W

DATED AND POSTED on the ground this 27th day of January, 2006

LOCATOR(S)
PHillard

RECEIVED
BL.M. AZ STATE OFFICE
2006 FEB 16 A 9:42
PHOENIX, ARIZONA

Oly CLAIMS
T35N R4W



Oly 1 - 5 lode mining claims
Located 22 January, 2006
Mohave County, Arizona
Sections 7 and 18 T35N R4W
Gila and Salt River Meridian

Located by:
Patrick Hillard
1189 Wintergate Circle
Castle Rock, CO 80104



PHOENIX, ARIZONA

2006 FEB 16 A 9:42

RECEIVED
B.L.M. AZ STATE OFFICE

AMC 369971

Oly claims 1 - 5 are 1500' x 600' with due east-west sides and due north-south end lines.

All location monuments, corners, and end centers are 5' wood 2x2 posts with metal tags indicating which location, corner, or end center the post represents.

LOCATION NOTICE FOR LODE MINING CLAIM

NOTICE IS HEREBY GIVEN that the OLY 4 lode mining claim has been located by Patrick Hillard, whose current mailing address is 1189 Wintergate Circle Castle Rock Co. 80104.

The general course of this claim is WEST and it is situated in Mohave County, Arizona.

This claim is 1,500 feet in length and 600 feet in width. This claim runs from the location monument on which this location notice is posted approximately 10 feet in a EAST direction to the EAST end line and 1,490 feet in a WEST direction to the WEST end line. This claim is marked by six monuments, one at each corner and one at the center of each end line of the claim.

The location monument on which this notice is posted is situated within Section 18, Township 35 N, Range 4 W, Gila Salt River Base and Meridian, Arizona and this claim encompasses portions of the following quarter section (s), section (s), Township (s) and Range (s) NW & NE 1/4's section 18 T35N R4W, Gila Salt River Base and Meridian, Arizona.

The locality of this claim with reference to some natural object or permanent monument and additional information (if any) concerning its locality are as follows: The Southeast Corner of this claim is 915' feet South and 2,700' feet East of the Northeast Corner Section 13 T35N R5W.

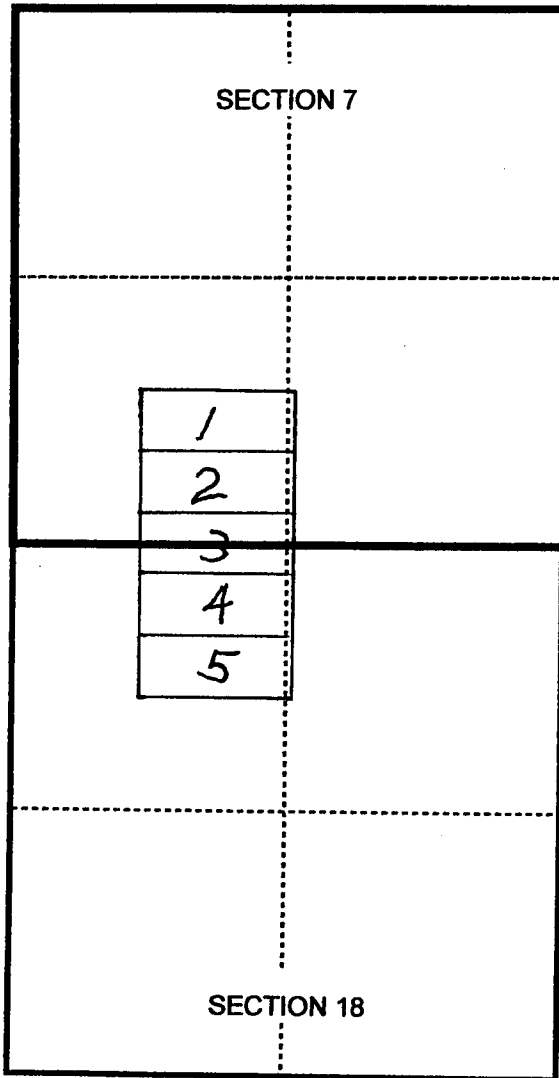
DATED AND POSTED on the ground this 27th day of January 2004

LOCATOR (S)
Hillard

RECEIVED
B.L.M. AZ STATE OFFICE
2004 FEB 16 A 9:42
PHOENIX ARIZONA

AMC 369972

Oly CLAIMS
T35N R4W



Oly 1 - 5 lode mining claims
Located 22 January, 2006
Mohave County, Arizona
Sections 7 and 18 T35N R4W
Gila and Salt River Meridian

Located by:
Patrick Hillard
1189 Wintergate Circle
Castle Rock, CO 80104



ARIZONA

Oly claims 1 - 5 are 1500' x 600' with due east-west sides and due north-south end lines.

All location monuments, corners, and end centers are 5' wood 2x2 posts with metal tags indicating which location, corner, or end center the post represents.

PHOENIX, ARIZONA

2006 FEB 16 A 9:42

RECEIVED
B.L.M. AZ STATE OFFICE

LOCATION NOTICE FOR LODE MINING CLAIM

NOTICE IS HEREBY GIVEN that the OLY 5 lode mining claim has been located by Patrick Hillard, whose current mailing address is 1189 Wintergate Circle Castle Rock Co. 80104.

The general course of this claim is WEST and it is situated in Mohave County, Arizona.

This claim is 1,500 feet in length and 600 feet in width. This claim runs from the location monument on which this location notice is posted approximately 10 feet in a EAST direction to the EAST end line and 1,490 feet in a WEST direction to the WEST end line. This claim is marked by six monuments, one at each corner and one at the center of each end line of the claim.

The location monument on which this notice is posted is situated within Section 18, Township 35 N, Range 4 W, Gila Salt River Base and Meridian, Arizona and this claim encompasses portions of the following quarter section (s), section (s), Township (s) and Range (s) NE & NW 1/4's section 18 T35N R4W, Gila Salt River Base and Meridian, Arizona.

The locality of this claim with reference to some natural object or permanent monument and additional information (if any) concerning its locality are as follows: The Southeast Corner of this claim is 1,515' feet South and 2,700 feet East of the Northeast Corner Section 13 T35N R5W.

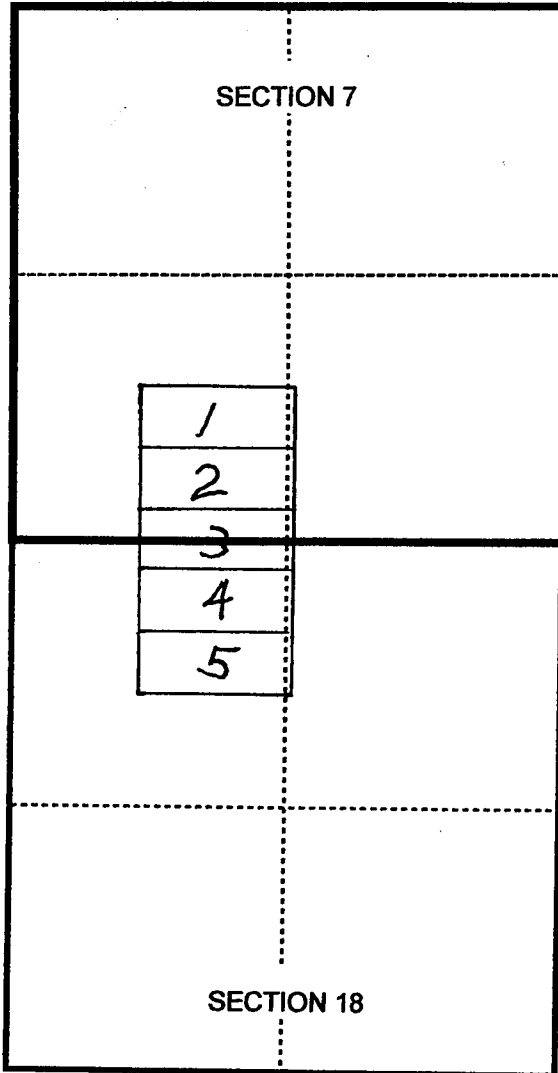
DATED AND POSTED on the ground this 27th day of January, 2006.

LOCATOR (s)
Patrick Hillard

RECEIVED
B.L.M. AZ STATE OFFICE
2006 FEB 16 A 9:42
PHOENIX, ARIZONA

AMC 369973

Oly CLAIMS
T35N R4W



Oly 1 - 5 lode mining claims
Located 22 January, 2006
Mohave County, Arizona
Sections 7 and 18 T35N R4W
Gila and Salt River Meridian

Located by:
Patrick Hillard
1189 Wintergate Circle
Castle Rock, CO 80104



PHOENIX, ARIZONA

2006 FEB 16 A 9:42

RECEIVED
B.L.M. AZ STATE OFFICE

AMC 369973

Oly claims 1 - 5 are 1500' x 600' with due east-west sides and due north-south end lines.

All location monuments, corners, and end centers are 5' wood 2x2 posts with metal tags indicating which location, corner, or end center the post represents.

LOCATION NOTICE FOR LODE MINING CLAIM

NOTICE IS HEREBY GIVEN that the T C I lode mining claim has been located by Patrick Hillard, whose current mailing address is 1189 Wintergate Circle Castle Rock Co. 80104

The general course of this claim is WEST and it is situated in Mohave County, Arizona.

This claim is 1,500 feet in length and 600 feet in width. This claim runs from the location monument on which this location notice is posted approximately 10 feet in a EAST direction to the EAST end line and 1,490 feet in a WEST direction to the WEST end line. This claim is marked by six monuments, one at each corner and one at the center of each end line of the claim.

The location monument on which this notice is posted is situated within Section 24 Township 38 N, Range 5 W, Gila Salt River Base and Meridian, Arizona and this claim encompasses portions of the following quarter section (s), section (s), Township (s) and Range (s) SE 1/4 section 23 & SW 1/4 section 24 T38N R5W, Gila Salt River Base and Meridian, Arizona.

The locality of this claim with reference to some natural object or permanent monument and additional information (if any) concerning its locality are as follows: The Southeast Corner of this claim is 500 feet East and 600 feet North of the Southwest corner Section 24 T38N R5W

DATED AND POSTED on the ground this 6th day of February, 2006.

LOCATOR (s)

Patrick Hillard

PHOENIX, ARIZONA

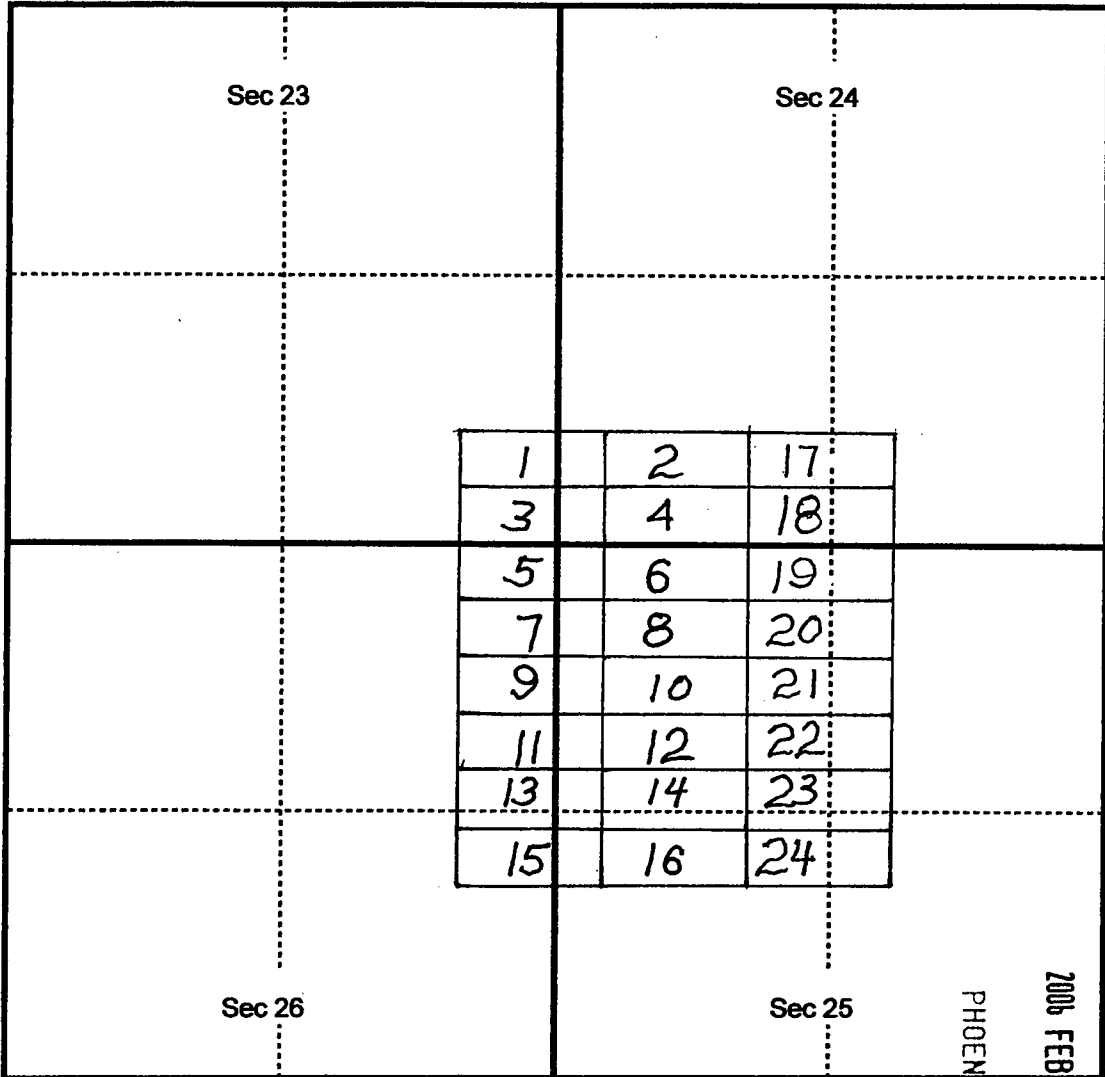
2006 FEB 16 A 9:42

RECEIVED
B.L.M. AZ STATE OFFICE

AMC 369914

TC Claims

T38N R5W



TC Claims 1 - 24 are 1500' x 600'
Sides are due east-west; ends are due north-south

Located by:
Patrick Hillard
1189 Wintergate Circle
Castle Rock, CO 80104

TC 1 - 24 lode mining claims
Located 6 February, 2006

Sections 23, 24, 25, 26 T38N R5W
Gila and Salt River Meridian

All location monuments, corners, and end centers are 5' wood 2x2 posts with metal tags indicating which location, corner, or end center the post represents.

PHOENIX, ARIZONA

2006 FEB 16 A 9:42

RECEIVED
B.L.M. AZ STATE OFFICE

AMC 369974

LOCATION NOTICE FOR LODE MINING CLAIM

NOTICE IS HEREBY GIVEN that the TC 2 lode mining claim has been located by Patrick Hillard, whose current mailing address is 1189 Wintergate Circle Castle Rock Co. 80104.

The general course of this claim is WEST and it is situated in Mohave County, Arizona.

This claim is 1,500 feet in length and 600 feet in width. This claim runs from the location monument on which this location notice is posted approximately 10 feet in a EAST direction to the EAST end line and 1,490 feet in a WEST direction to the WEST end line. This claim is marked by six monuments, one at each corner and one at the center of each end line of the claim.

The location monument on which this notice is posted is situated within Section 24, Township 38 N, Range 5 W, Gila Salt River Base and Meridian, Arizona and this claim encompasses portions of the following quarter section (s), section (s), Township (s) and Range (s) SW 1/4 section 24 T38N R5W, Gila Salt River Base and Meridian, Arizona.

The locality of this claim with reference to some natural object or permanent monument and additional information (if any) concerning its locality are as follows: The Southeast Corner of this claim is 2000 feet East and 600 feet North of the Southwest corner Section 24 T38N R5W

DATED AND POSTED on the ground this 6th day of February, 2006.

LOCATOR (s)
PHillard

PHOENIX, ARIZONA

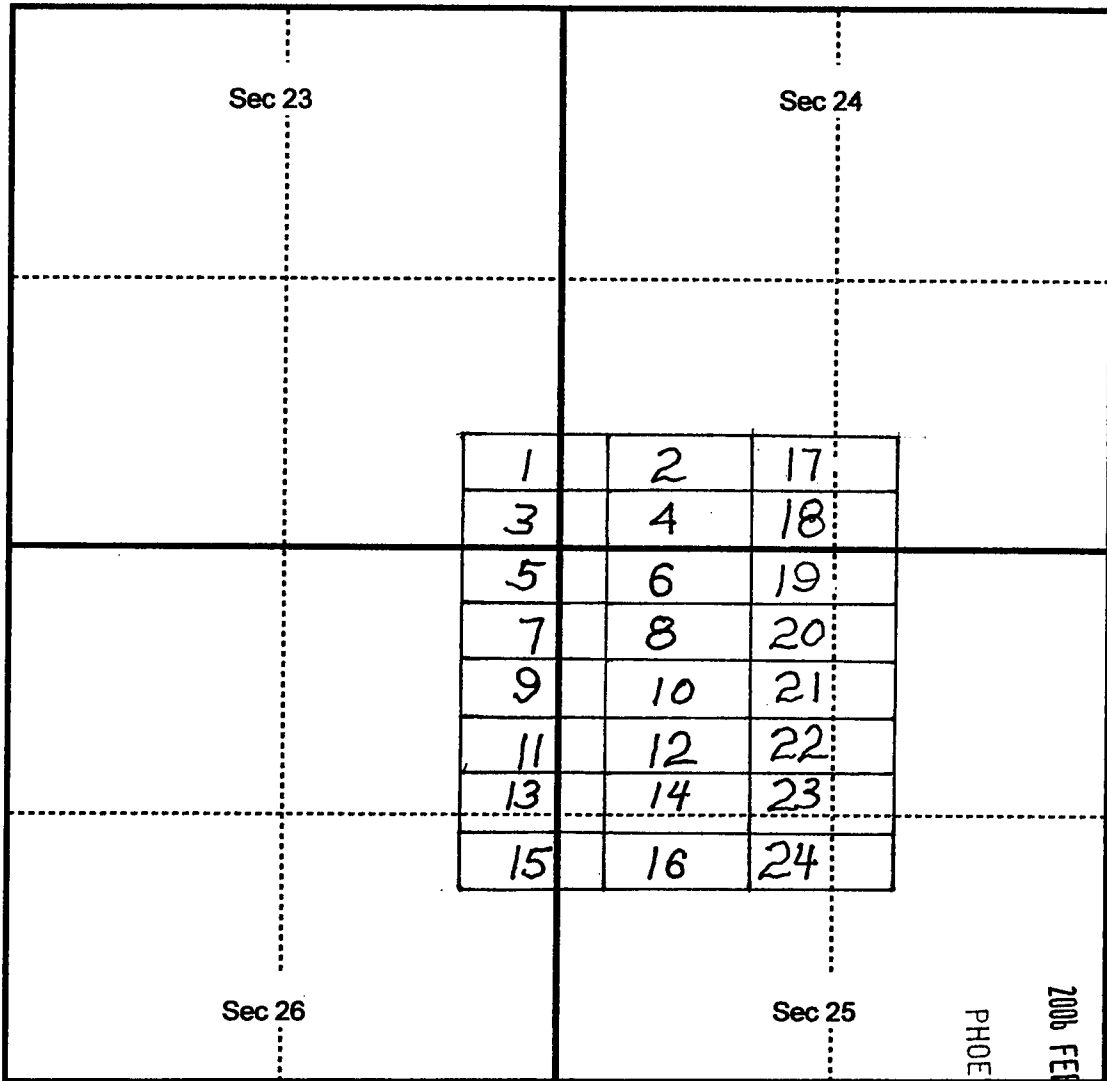
2006 FEB 16 A 9:42

RECEIVED
B.L.M. AZ STATE OFFICE

AMC 369975

TC Claims

T38N R5W



AMC 369975

TC Claims 1 - 24 are 1500' x 600'
Sides are due east-west; ends are due north-south

Located by:
Patrick Hillard
1189 Wintergate Circle
Castle Rock, CO 80104

TC 1 - 24 lode mining claims
Located 6 February, 2006

Sections 23, 24, 25, 26 T38N R5W
Gila and Salt River Meridian

RECEIVED
B.L.M. AZ STATE OFFICE
2006 FEB 16 A 9:42
PHOENIX, ARIZONA

All location monuments, corners, and end centers are 5' wood 2x2 posts with metal tags indicating which location, corner, or end center the post represents.

LOCATION NOTICE FOR LODE MINING CLAIM

NOTICE IS HEREBY GIVEN that the TC 3 lode mining claim has been located by Patrick Hillard, whose current mailing address is 1189 Wintergate Circle Castle Rock Co. 80104.

The general course of this claim is WEST and it is situated in Mohave County, Arizona.

This claim is 1,500 feet in length and 600 feet in width. This claim runs from the location monument on which this location notice is posted approximately 10 feet in a EAST direction to the EAST end line and 1,490 feet in a WEST direction to the WEST end line. This claim is marked by six monuments, one at each corner and one at the center of each end line of the claim.

The location monument on which this notice is posted is situated within Section 24, Township 38 N, Range 5 W, Gila Salt River Base and Meridian, Arizona and this claim encompasses portions of the following quarter section (s), section (s), Township (s) and Range (s) SE 1/4 section 23 & SW 1/4 section 24 T38N R5W, Gila Salt River Base and Meridian, Arizona.

The locality of this claim with reference to some natural object or permanent monument and additional information (if any) concerning its locality are as follows: The Southeast corner of this claim is 500 feet East and 0 feet North of the southwest corner Section 24 T38N R5W.

DATED AND POSTED on the ground this 6th day of February, 2006.

LOCATOR(S)
PHillard

PHOENIX, ARIZONA

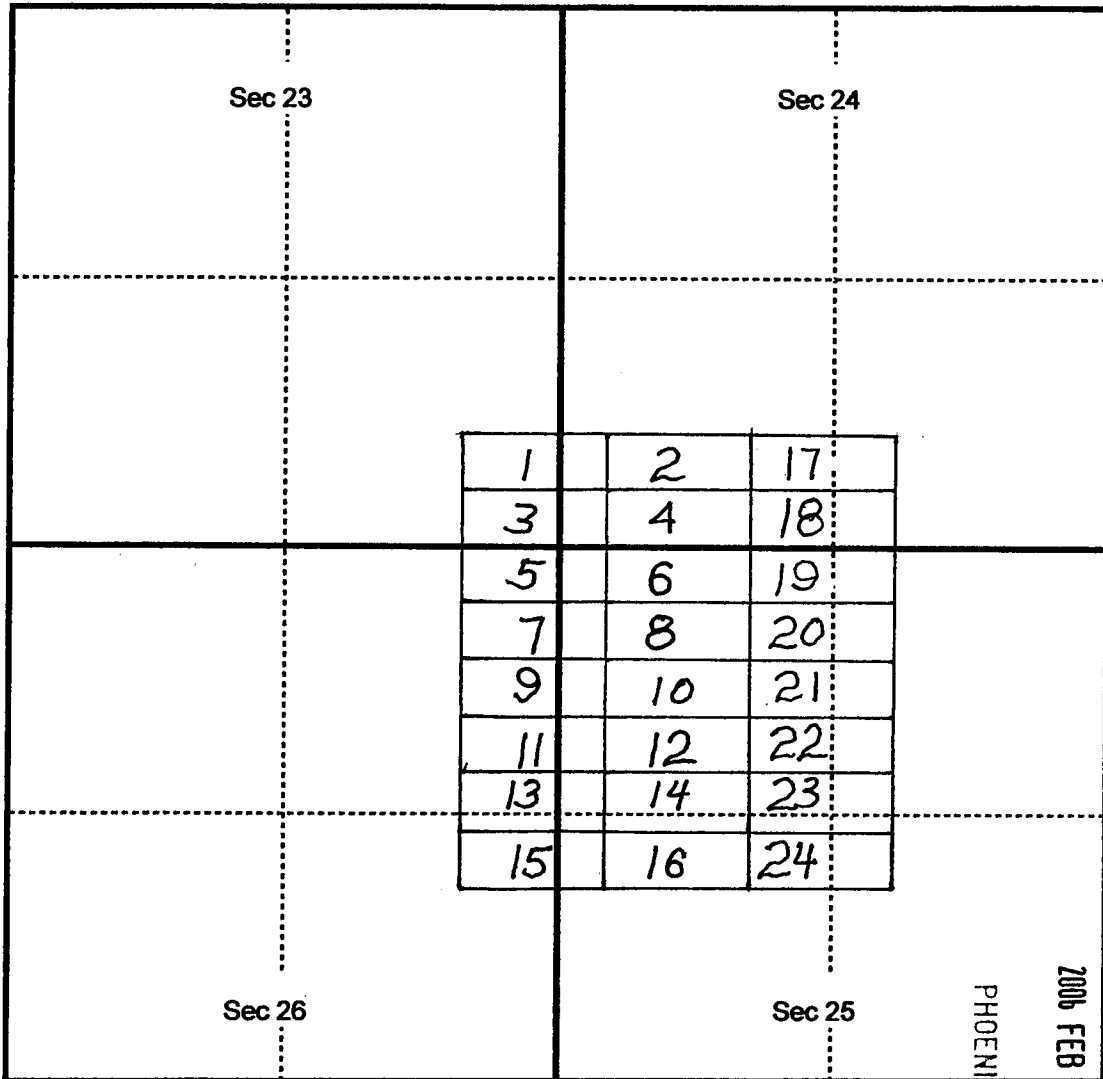
2006 FEB 16 A 9:42

RECEIVED
B.L.M. AZ STATE OFFICE

AMC 369976

TC Claims

T38N R5W



TC Claims 1 - 24 are 1500' x 600'
Sides are due east-west; ends are due north-south

Located by:
Patrick Hillard
1189 Wintergate Circle
Castle Rock, CO 80104

TC 1 - 24 lode mining claims
Located 6 February, 2006

Sections 23, 24, 25, 26 T38N R5W
Gila and Salt River Meridian

All location monuments, corners, and end centers are 5' wood 2x2 posts with metal tags indicating which location, corner, or end center the post represents.

PHOENIX, ARIZONA

2006 FEB 16 A 9:41

RECEIVED
B.L.M. AZ STATE OFFICE

AMC 369976

LOCATION NOTICE FOR LODE MINING CLAIM

NOTICE IS HEREBY GIVEN that the TC 4 lode mining claim has been located by Patrick Hillard, whose current mailing address is 1189 Wintergate Circle Castle Rock Co. 80104.

The general course of this claim is WEST and it is situated in Mohave County, Arizona.

This claim is 1,500 feet in length and 600 feet in width. This claim runs from the location monument on which this location notice is posted approximately 10 feet in a EAST direction to the EAST end line and 1,490 feet in a WEST direction to the WEST end line. This claim is marked by six monuments, one at each corner and one at the center of each end line of the claim.

The location monument on which this notice is posted is situated within Section 24, Township 38 N, Range 5 W, Gila Salt River Base and Meridian, Arizona and this claim encompasses portions of the following quarter section (s), section (s), Township (s) and Range (s) SW 1/4 section 24 T38N R5W, Gila Salt River Base and Meridian, Arizona.

The locality of this claim with reference to some natural object or permanent monument and additional information (if any) concerning its locality are as follows: The Southeast Corner of this claim is 2,000 feet East and 0 feet North of the Southwest corner Section 24 T38N R5W.

DATED AND POSTED on the ground this 6th day of February, 2006.

LOCATOR(S)
Patrick Hillard

PHOENIX, ARIZONA

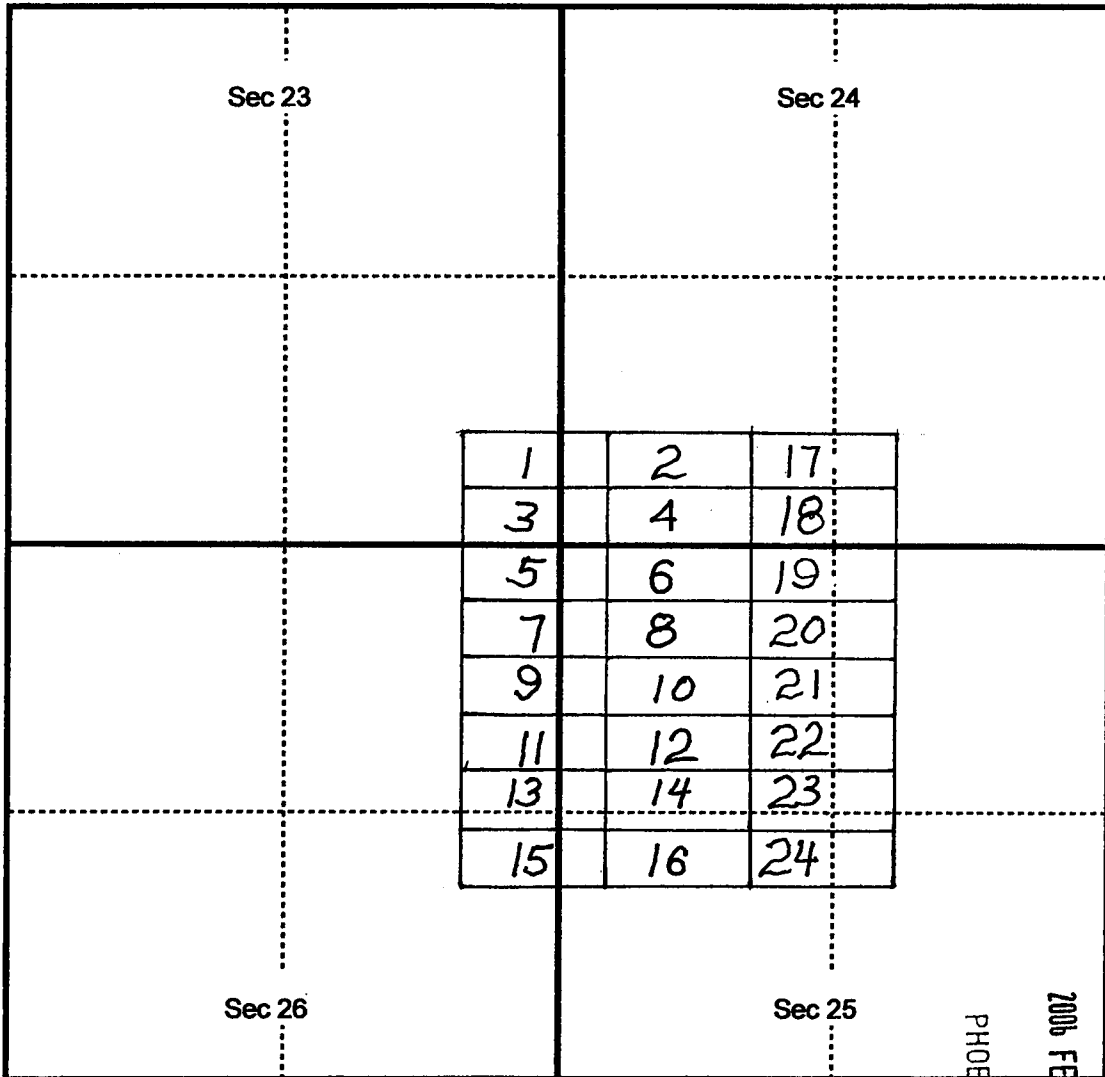
2006 FEB 16 A 9:41

RECEIVED
B.L.M. AZ STATE OFFICE

ANTU 309911

TC Claims

T38N R5W



TC Claims 1 - 24 are 1500' x 600'
Sides are due east-west; ends are due north-south

Located by:
Patrick Hillard
1189 Wintergate Circle
Castle Rock, CO 80104

TC 1 - 24 lode mining claims
Located 6 February, 2006

Sections 23, 24, 25, 26 T38N R5W
Gila and Salt River Meridian

All location monuments, corners, and end centers are 5' wood 2x2 posts with metal tags indicating which location, corner, or end center the post represents.

RECEIVED
B.L.M. AZ STATE OFFICE
2006 FEB 16 A 9:41
PHOENIX, ARIZONA

AMC 369977

LOCATION NOTICE FOR LODE MINING CLAIM

NOTICE IS HEREBY GIVEN that the TC 5 lode mining claim has been located by Patrick Hillard, whose current mailing address is 1189 Wintergate Circle Castle Rock Co. 80104.

The general course of this claim is WEST and it is situated in Mohave County, Arizona.

This claim is 1,500 feet in length and 600 feet in width. This claim runs from the location monument on which this location notice is posted approximately 10 feet in a EAST direction to the EAST end line and 1,490 feet in a WEST direction to the WEST end line. This claim is marked by six monuments, one at each corner and one at the center of each end line of the claim.

The location monument on which this notice is posted is situated within Section 25, Township 38 N, Range 5 W, Gila Salt River Base and Meridian, Arizona and this claim encompasses portions of the following quarter section (s), section (s), Township (s) and Range (s) NE 1/4 section 26 & NW 1/4 section 25 T38N R5W, Gila Salt River Base and Meridian, Arizona.

The locality of this claim with reference to some natural object or permanent monument and additional information (if any) concerning its locality are as follows: The Southeast corner of this claim is 500 feet East and 600 feet South of the Southwest corner Section 24 T38N R5W

DATED AND POSTED on the ground this 6th day of February, 2006.

LOCATOR(S)
Patrick Hillard

PHOENIX, ARIZONA

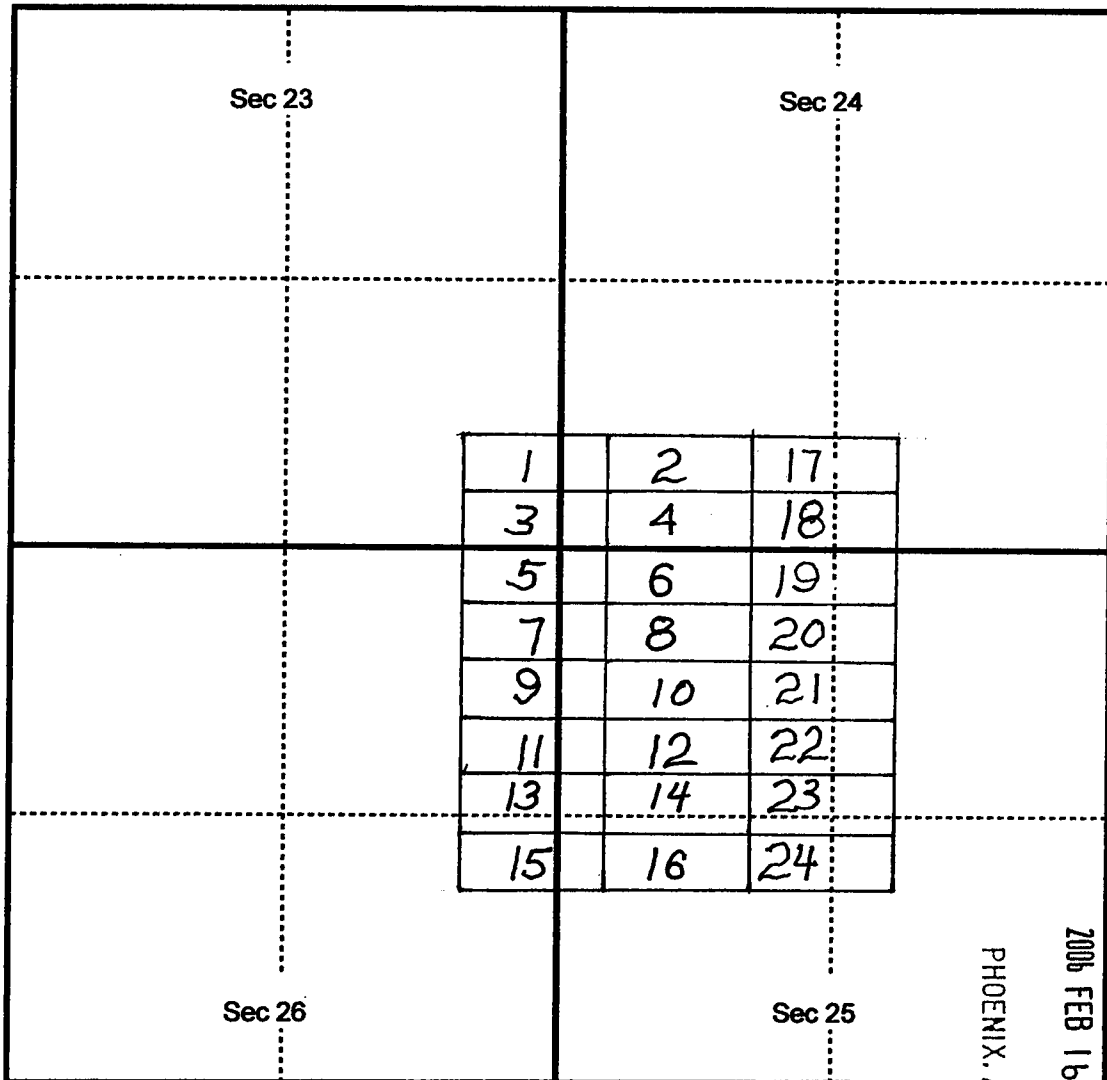
2006 FEB 16 A 9:41

RECEIVED
B.L.M. AZ STATE OFFICE

AMC 369978

TC Claims

T38N R5W



TC Claims 1 - 24 are 1500' x 600'
Sides are due east-west; ends are due north-south

Located by:
Patrick Hillard
1189 Wintergate Circle
Castle Rock, CO 80104

TC 1 - 24 lode mining claims
Located 6 February, 2006

Sections 23, 24, 25, 26 T38N R5W
Gila and Salt River Meridian

All location monuments, corners, and end centers are 5' wood 2x2 posts with metal tags indicating which location, corner, or end center the post represents.

PHOENIX, ARIZONA

2006 FEB 16 A 9:41

RECEIVED
B.L.M. AZ STATE OFFICE

AMC 369978

LOCATION NOTICE FOR LODE MINING CLAIM

NOTICE IS HEREBY GIVEN that the TC 6 lode mining claim has been located by Patrick Hillard, whose current mailing address is 1189 Wintergate Circle Castle Rock Co. 80104.

The general course of this claim is WEST and it is situated in Mohave County, Arizona.

This claim is 1,500 feet in length and 600 feet in width. This claim runs from the location monument on which this location notice is posted approximately 10 feet in a EAST direction to the EAST end line and 1,490 feet in a WEST direction to the WEST end line. This claim is marked by six monuments, one at each corner and one at the center of each end line of the claim.

The location monument on which this notice is posted is situated within Section 25, Township 38 N, Range 5 W, Gila Salt River Base and Meridian, Arizona and this claim encompasses portions of the following quarter section (s), section (s), Township (s) and Range (s) NW 1/4 section 25 T38N R5W, Gila Salt River Base and Meridian, Arizona.

The locality of this claim with reference to some natural object or permanent monument and additional information (if any) concerning its locality are as follows: The Southeast Corner of this claim is 2000 feet East and 600 feet South of the Southwest corner Section 24 T38N R5W

DATED AND POSTED on the ground this 6TH day of February, 2006.

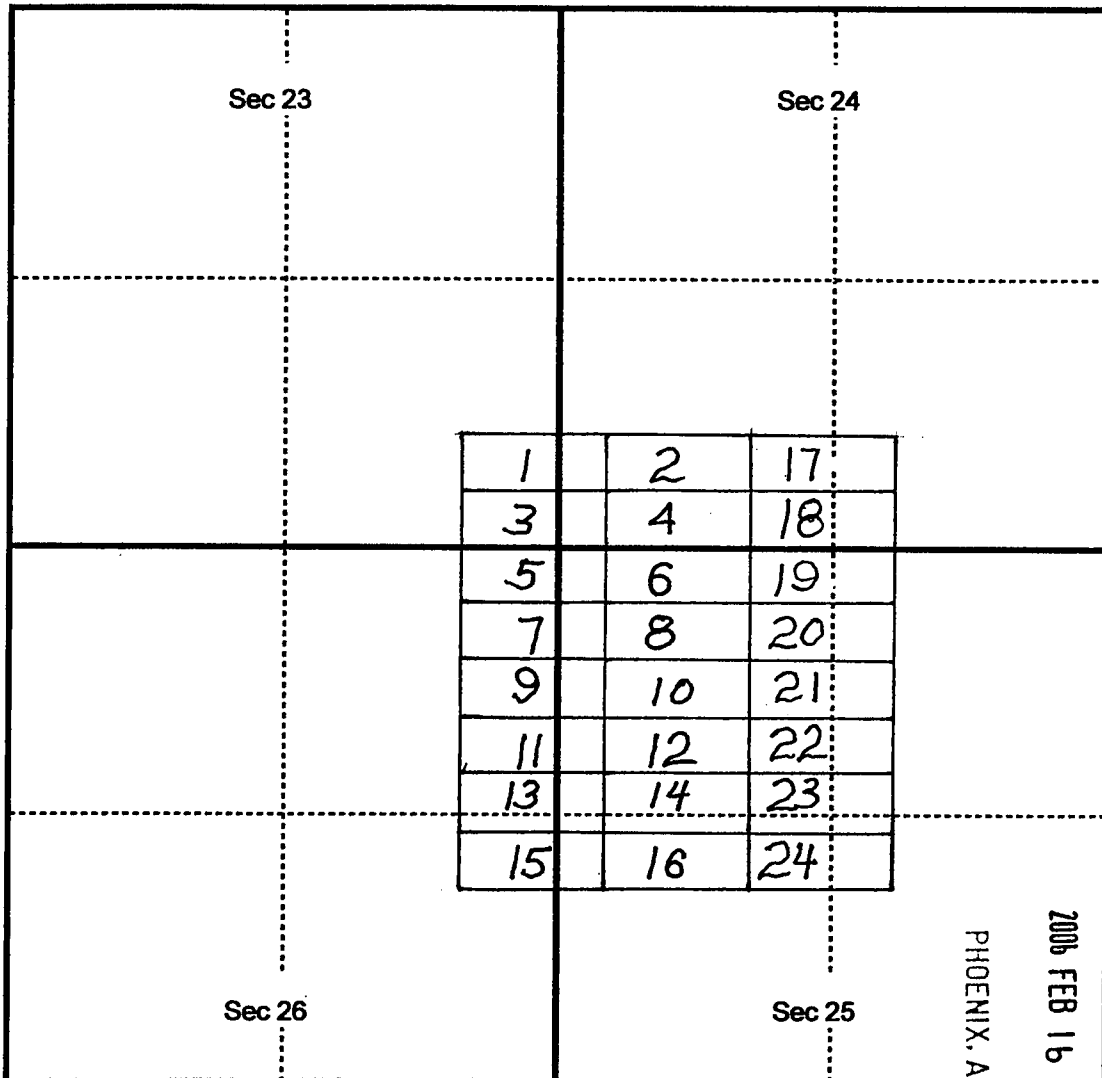
LOCATOR(s)
Patrick Hillard

RECEIVED
B.L.M. AZ STATE OFFICE
2006 FEB 16 A 9:41
PHOENIX, ARIZONA

AMC 369979

TC Claims

T38N R5W



TC Claims 1 - 24 are 1500' x 600'
Sides are due east-west; ends are due north-south

Located by:
Patrick Hillard
1189 Wintergate Circle
Castle Rock, CO 80104

TC 1 - 24 lode mining claims
Located 6 February, 2006

Sections 23, 24, 25, 26 T38N R5W
Gila and Salt River Meridian

All location monuments, corners, and end centers are 5' wood 2x2 posts with metal tags indicating which location, corner, or end center the post represents.

RECEIVED
B.L.M. AZ STATE OFFICE
2006 FEB 16 A 9 41
PHOENIX, ARIZONA

AMG 369979

LOCATION NOTICE FOR LODE MINING CLAIM

NOTICE IS HEREBY GIVEN that the TC 7 lode mining claim has been located by Patrick Hillard, whose current mailing address is 1189 Wintergate Circle Castle Rock Co. 80104.

The general course of this claim is WEST and it is situated in Mohave County, Arizona.

This claim is 1,500 feet in length and 600 feet in width. This claim runs from the location monument on which this location notice is posted approximately 10 feet in a EAST direction to the EAST end line and 1,490 feet in a WEST direction to the WEST end line. This claim is marked by six monuments, one at each corner and one at the center of each end line of the claim.

The location monument on which this notice is posted is situated within Section 25, Township 38 N, Range 5 W, Gila Salt River Base and Meridian, Arizona and this claim encompasses portions of the following quarter section (s), section (s), Township (s) and Range (s) NE 1/4 sec 26 & NW 1/4 section 25 T38N R5W, Gila Salt River Base and Meridian, Arizona.

The locality of this claim with reference to some natural object or permanent monument and additional information (if any) concerning its locality are as follows: The Southeast Corner of this claim is 500 feet East and 1200 feet south of the southwest corner Section 24 T38N R5W.

DATED AND POSTED on the ground this 6TH day of February, 2006.

LOCATOR (s)
Patrick Hillard

PHOENIX, ARIZONA

2006 FEB 16 A 9:41

RECEIVED
B.L.M. AZ STATE OFFICE

AMC 369980

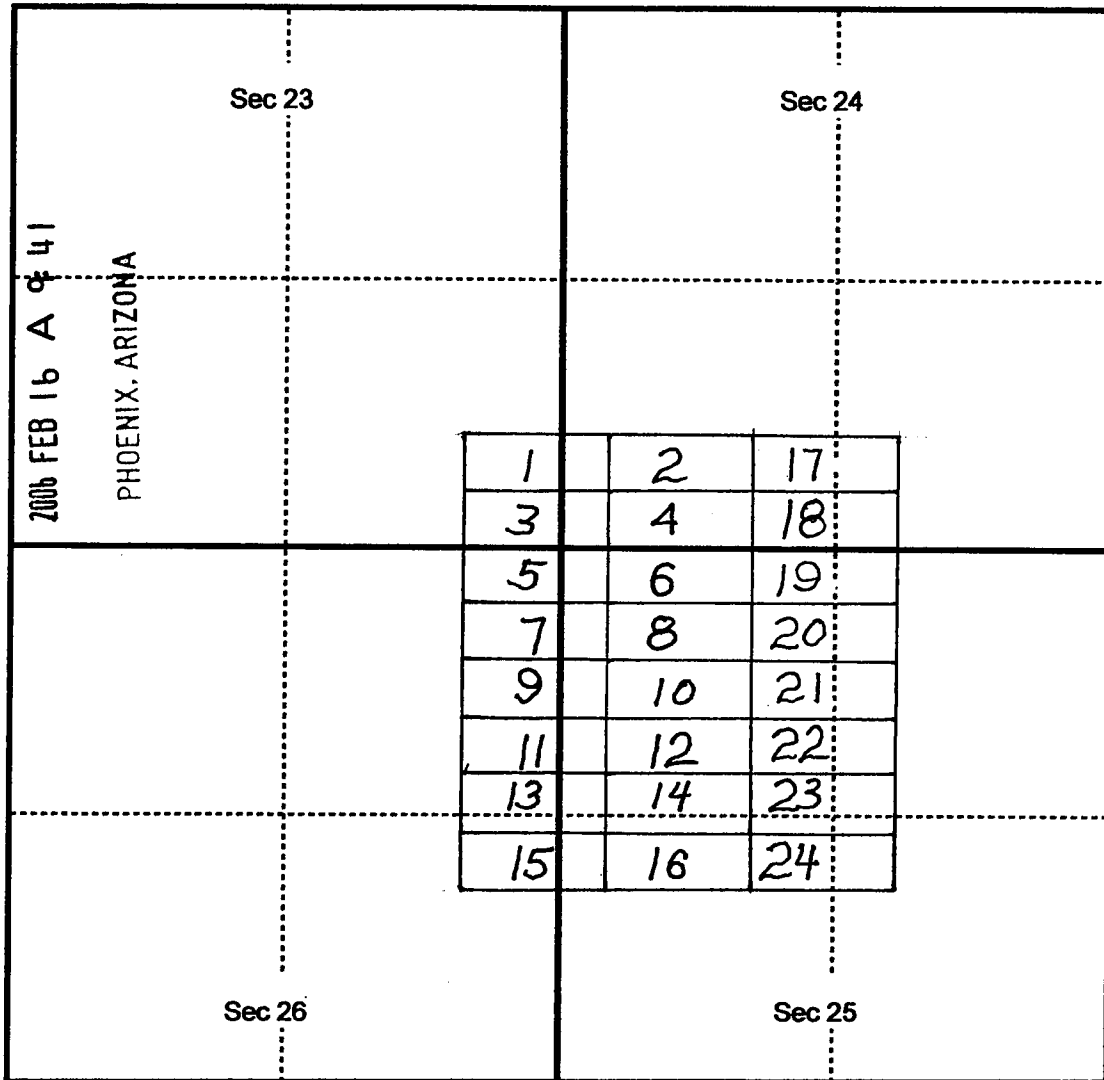
TC Claims

T38N R5W

RECEIVED
B.L.M. AZ STATE OFFICE

2006 FEB 16 A 9 41

PHOENIX, ARIZONA



AMC 369980

TC Claims 1 - 24 are 1500' x 600'
Sides are due east-west; ends are due north-south

Located by:
Patrick Hillard
1189 Wintergate Circle
Castle Rock, CO 80104

TC 1 - 24 lode mining claims
Located 6 February, 2006

Sections 23, 24, 25, 26 T38N R5W
Gila and Salt River Meridian

All location monuments, corners, and end centers are 5' wood 2x2 posts with metal tags indicating which location, corner, or end center the post represents.

LOCATION NOTICE FOR LODE MINING CLAIM

NOTICE IS HEREBY GIVEN that the TC 8 lode mining claim has been located by Patrick Hillard, whose current mailing address is 1189 Wintergate Circle Castle Rock Co. 80104.

The general course of this claim is WEST and it is situated in Mohave County, Arizona.

This claim is 1,500 feet in length and 600 feet in width. This claim runs from the location monument on which this location notice is posted approximately 10 feet in a EAST direction to the EAST end line and 1,490 feet in a WEST direction to the WEST end line. This claim is marked by six monuments, one at each corner and one at the center of each end line of the claim.

The location monument on which this notice is posted is situated within Section 25, Township 38 N, Range 5 W, Gila Salt River Base and Meridian, Arizona and this claim encompasses portions of the following quarter section (s), section (s), Township (s) and Range (s) NW 1/4 section 25 T38N R5W, Gila Salt River Base and Meridian, Arizona.

The locality of this claim with reference to some natural object or permanent monument and additional information (if any) concerning its locality are as follows: The Southeast Corner of this claim is 2000 feet East and 1200 feet South of the southwest corner Section 24 T38N R5W.

DATED AND POSTED on the ground this 6TH day of February, 2006.

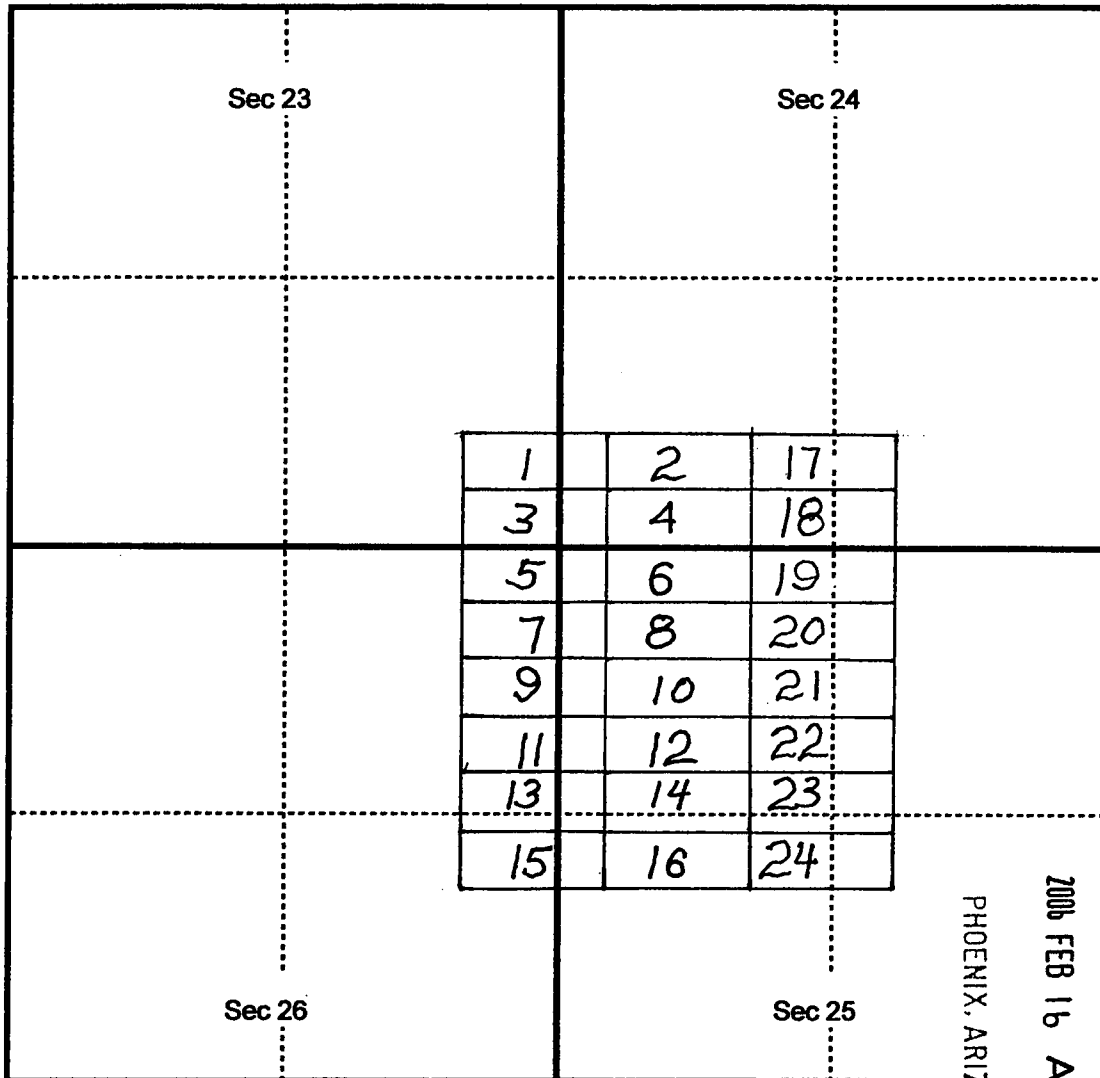
LOCATOR (s)
Patrick Hillard

RECEIVED
B.L.M. AZ STATE OFFICE
2006 FEB 16 A 9:41
PHOENIX, ARIZONA

AMC 369981

TC Claims

T38N R5W



AMC 369981

TC Claims 1 - 24 are 1500' x 600'
Sides are due east-west; ends are due north-south

Located by:
Patrick Hillard
1189 Wintergate Circle
Castle Rock, CO 80104

TC 1 - 24 lode mining claims
Located 6 February, 2006

Sections 23, 24, 25, 26 T38N R5W
Gila and Salt River Meridian

All location monuments, corners, and end centers are 5' wood 2x2 posts with metal tags indicating which location, corner, or end center the post represents.

PHOENIX, ARIZONA

2006 FEB 16 A 9:40

RECEIVED
B.L.M. AZ STATE OFFICE

LOCATION NOTICE FOR LODE MINING CLAIM

NOTICE IS HEREBY GIVEN that the TC 9 lode mining claim has been located by Patrick Hillard, whose current mailing address is 1189 Wintergate Circle Castle Rock Co. 80104.

The general course of this claim is WEST and it is situated in Mohave County, Arizona.

This claim is 1,500 feet in length and 600 feet in width. This claim runs from the location monument on which this location notice is posted approximately 10 feet in a EAST direction to the EAST end line and 1,490 feet in a WEST direction to the WEST end line. This claim is marked by six monuments, one at each corner and one at the center of each end line of the claim.

The location monument on which this notice is posted is situated within Section 25, Township 38 N, Range 5 W, Gila Salt River Base and Meridian, Arizona and this claim encompasses portions of the following quarter section (s), section (s), Township (s) and Range (s) NE 1/4 section 26 & NW 1/4 section 25 T38N R5W, Gila Salt River Base and Meridian, Arizona.

The locality of this claim with reference to some natural object or permanent monument and additional information (if any) concerning its locality are as follows: The Southeast Corner of this claim is 500 feet East and 1,800 feet South of the Southwest corner Section 24 T38N R5W.

DATED AND POSTED on the ground this 6th day of February, 2006.

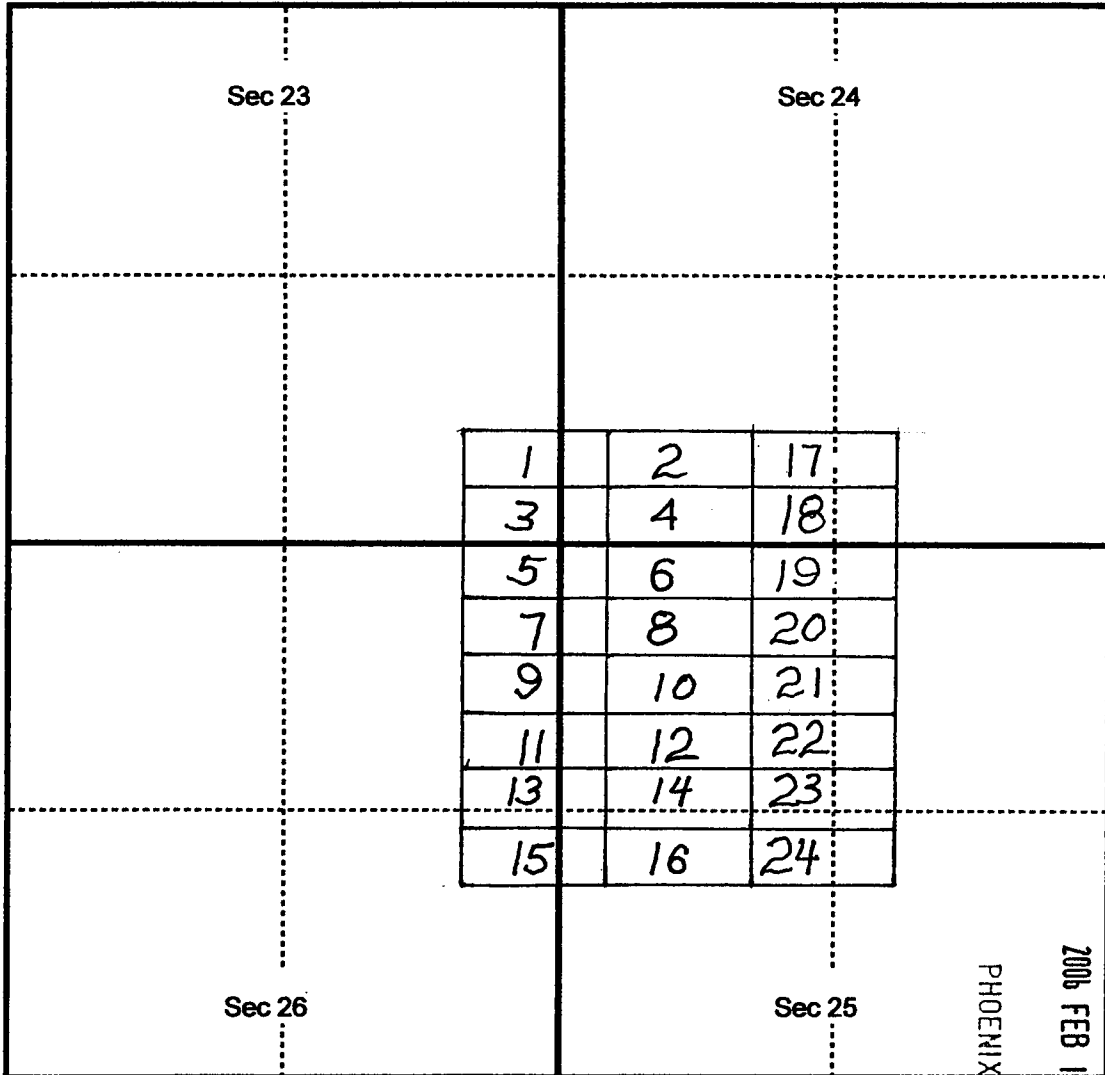
LOCATOR (s)
Patrick Hillard

RECEIVED
B.L.M. AZ STATE OFFICE
2006 FEB 16 A 9:40
PHOENIX, ARIZONA

AMC 369982

TC Claims

T38N R5W



TC Claims 1 - 24 are 1500' x 600'
Sides are due east-west; ends are due north-south

Located by:
Patrick Hillard
1189 Wintergate Circle
Castle Rock, CO 80104

TC 1 - 24 lode mining claims
Located 6 February, 2006

Sections 23, 24, 25, 26 T38N R5W
Gila and Salt River Meridian

All location monuments, corners, and end centers are 5' wood 2x2 posts with metal tags indicating which location, corner, or end center the post represents.

PHOENIX, ARIZONA

2006 FEB 16 A 9:40

RECEIVED
B.L.M. AZ STATE OFFICE

AMC 369982

LOCATION NOTICE FOR LODE MINING CLAIM

NOTICE IS HEREBY GIVEN that the TC 10 lode mining claim has been located by Patrick Hillard, whose current mailing address is 1189 Wintergate Circle Castle Rock Co. 80104.

The general course of this claim is WEST and it is situated in Mohave County, Arizona.

This claim is 1,500 feet in length and 600 feet in width. This claim runs from the location monument on which this location notice is posted approximately 10 feet in a EAST direction to the EAST end line and 1,490 feet in a WEST direction to the WEST end line. This claim is marked by six monuments, one at each corner and one at the center of each end line of the claim.

The location monument on which this notice is posted is situated within Section 25, Township 38 N, Range 5 W, Gila Salt River Base and Meridian, Arizona and this claim encompasses portions of the following quarter section (s), section (s), Township (s) and Range (s) NW 1/4 section 25 T38N R5W, Gila Salt River Base and Meridian, Arizona.

The locality of this claim with reference to some natural object or permanent monument and additional information (if any) concerning its locality are as follows: The Southeast Corner of this claim is 2000 feet East and 1800 feet South of the Southwest corner Section 24 T38N R5W.

DATED AND POSTED on the ground this 6th day of February, 2006.

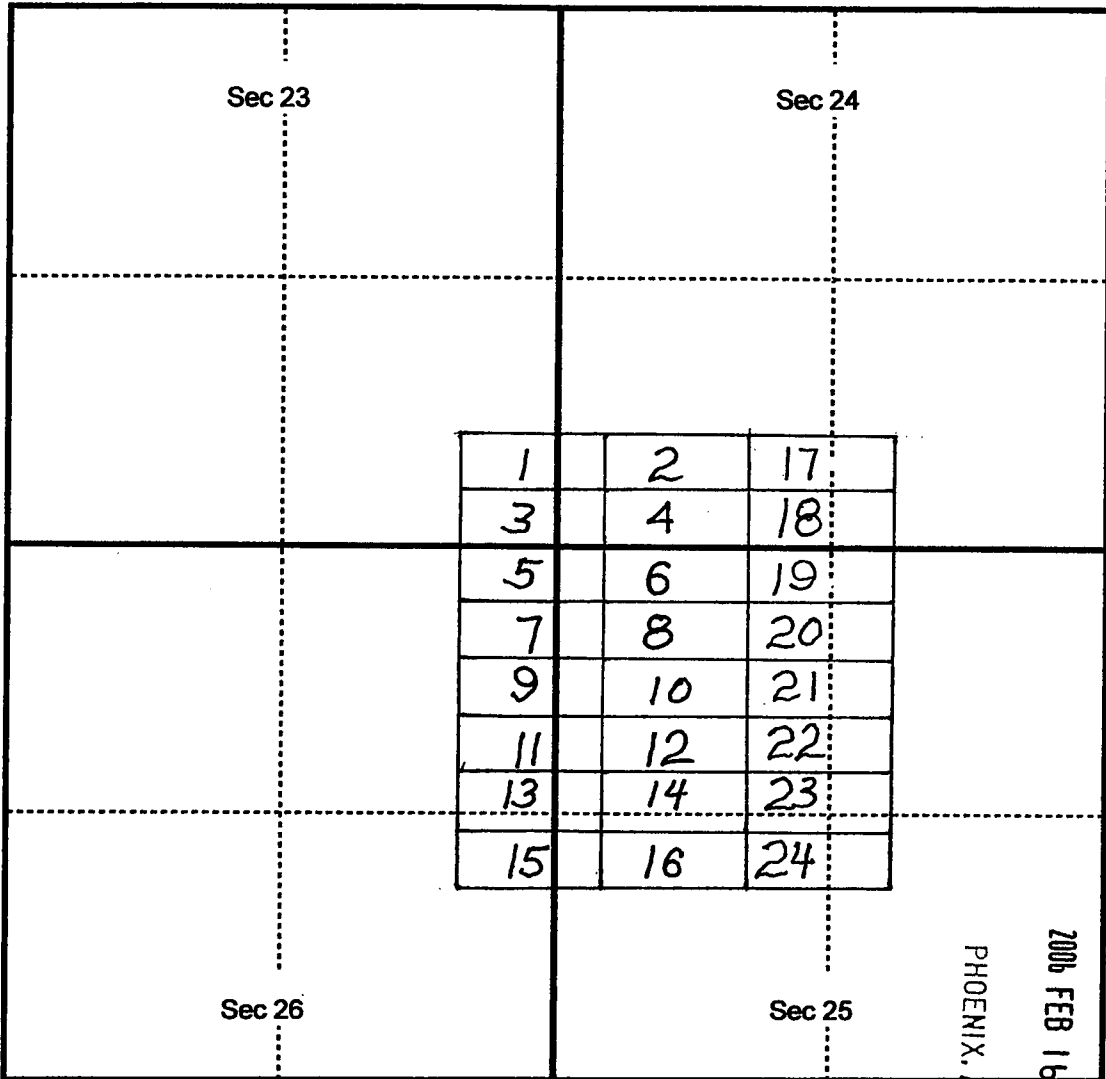
LOCATOR (S)
Patrick Hillard

RECEIVED
B.L.M. AZ STATE OFFICE
2006 FEB 16 A 9:40
PHOENIX, ARIZONA

AMC 369983

TC Claims

T38N R5W



AM# 369983

TC Claims 1 - 24 are 1500' x 600'
Sides are due east-west; ends are due north-south

Located by:
Patrick Hillard
1189 Wintergate Circle
Castle Rock, CO 80104

TC 1 - 24 lode mining claims
Located 6 February, 2006

Sections 23, 24, 25, 26 T38N R5W
Gila and Salt River Meridian

All location monuments, corners, and end centers are 5' wood 2x2 posts with metal tags indicating which location, corner, or end center the post represents.

PHOENIX, ARIZONA
2006 FEB 16 A 9:40
RECEIVED
B.L.M. AZ STATE OFFICE

LOCATION NOTICE FOR LODE MINING CLAIM

NOTICE IS HEREBY GIVEN that the TC 11 lode mining claim has been located by Patrick Hillard, whose current mailing address is 1189 Wintergate Circle Castle Rock Co. 80104.

The general course of this claim is WEST and it is situated in Mohave County, Arizona.

This claim is 1,500 feet in length and 600 feet in width. This claim runs from the location monument on which this location notice is posted approximately 10 feet in a EAST direction to the EAST end line and 1,490 feet in a WEST direction to the WEST end line. This claim is marked by six monuments, one at each corner and one at the center of each end line of the claim.

The location monument on which this notice is posted is situated within Section 25, Township 38 N, Range 5 W, Gila Salt River Base and Meridian, Arizona and this claim encompasses portions of the following quarter section (s), section (s), Township (s) and Range (s) NE 1/4 section 26 & NW 1/4 section 25 T38N R5W, Gila Salt River Base and Meridian, Arizona.

The locality of this claim with reference to some natural object or permanent monument and additional information (if any) concerning its locality are as follows: The Southeast corner of this claim is 500 feet East and 2,400 feet South of the southwest corner Section 24 T38N R5W.

DATED AND POSTED on the ground this 6th day of February, 2006.

LOCATOR (s)
Patrick Hillard

PHOENIX, ARIZONA

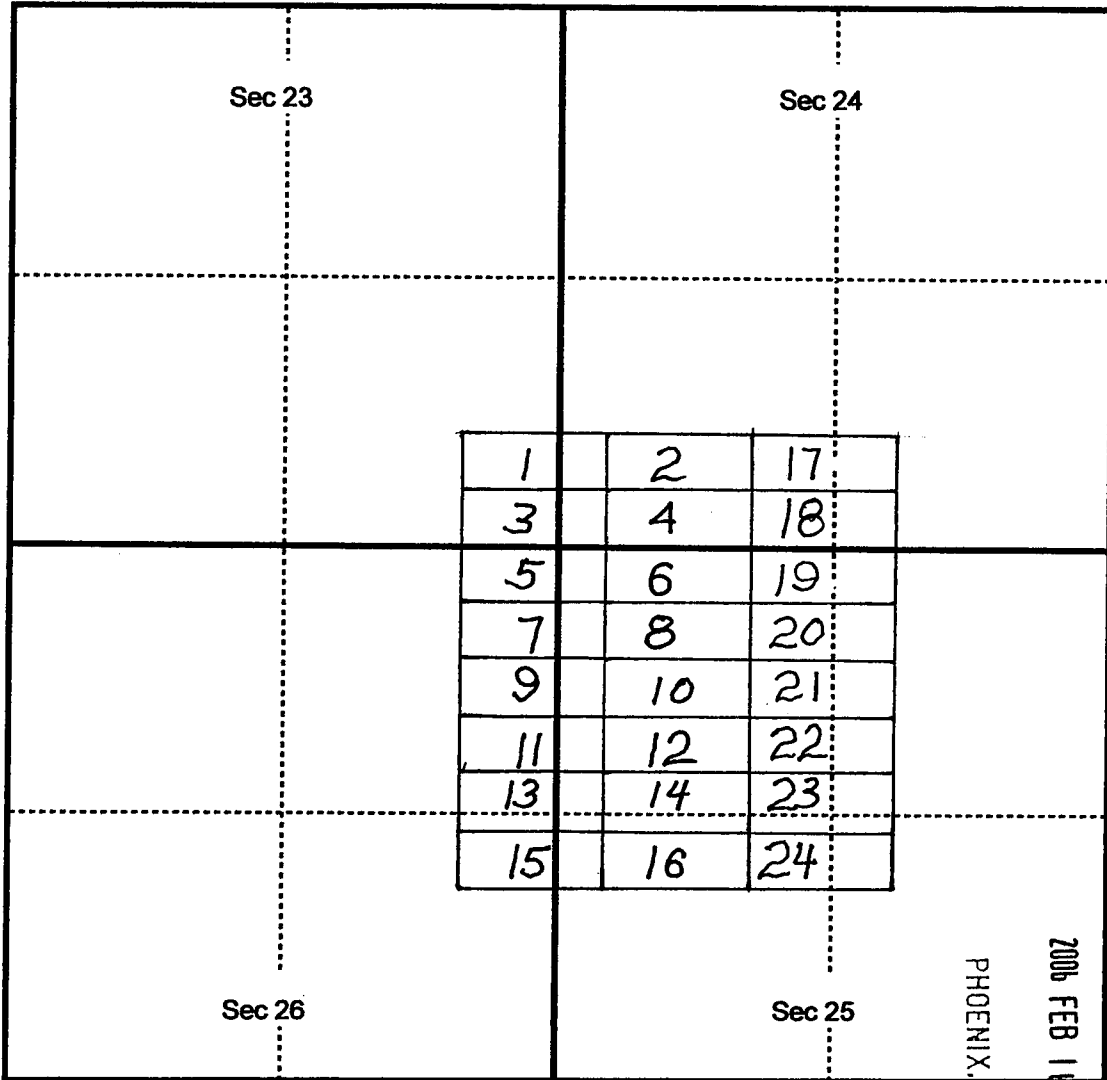
2006 FEB 16 A 9:40

RECEIVED
B.L.M. AZ STATE OFFICE

AMU 369984

TC Claims

T38N R5W



AMC 369984

RECEIVED
B.L.M. AZ STATE OFFICE

2006 FEB 16 A 9:40
PHOENIX, ARIZONA

TC Claims 1 - 24 are 1500' x 600'
Sides are due east-west; ends are due north-south

Located by:
Patrick Hillard
1189 Wintergate Circle
Castle Rock, CO 80104

TC 1 - 24 lode mining claims
Located 6 February, 2006

Sections 23, 24, 25, 26 T38N R5W
Gila and Salt River Meridian

All location monuments, corners, and end centers are 5' wood 2x2 posts with metal tags indicating which location, corner, or end center the post represents.

LOCATION NOTICE FOR LODE MINING CLAIM

NOTICE IS HEREBY GIVEN that the TC 12 lode mining claim has been located by Patrick Hillard, whose current mailing address is 1189 Wintergate Circle Castle Rock Co. 80104.

The general course of this claim is WEST and it is situated in Mohave County, Arizona.

This claim is 1,500 feet in length and 600 feet in width. This claim runs from the location monument on which this location notice is posted approximately 10 feet in a EAST direction to the EAST end line and 1,490 feet in a WEST direction to the WEST end line. This claim is marked by six monuments, one at each corner and one at the center of each end line of the claim.

The location monument on which this notice is posted is situated within Section 25, Township 38 N, Range 5 W, Gila Salt River Base and Meridian, Arizona and this claim encompasses portions of the following quarter section (s), section (s), Township (s) and Range (s) NW 1/4 section 25 T38N R5W, Gila Salt River Base and Meridian, Arizona.

The locality of this claim with reference to some natural object or permanent monument and additional information (if any) concerning its locality are as follows: The Southeast Corner of this claim is 2000 feet East and 2400 feet South of the Southwest corner Section 24 T38N R5W.

DATED AND POSTED on the ground this 6th day of February, 2006

LOCATOR (s)
Patrick Hillard

PHOENIX, ARIZONA

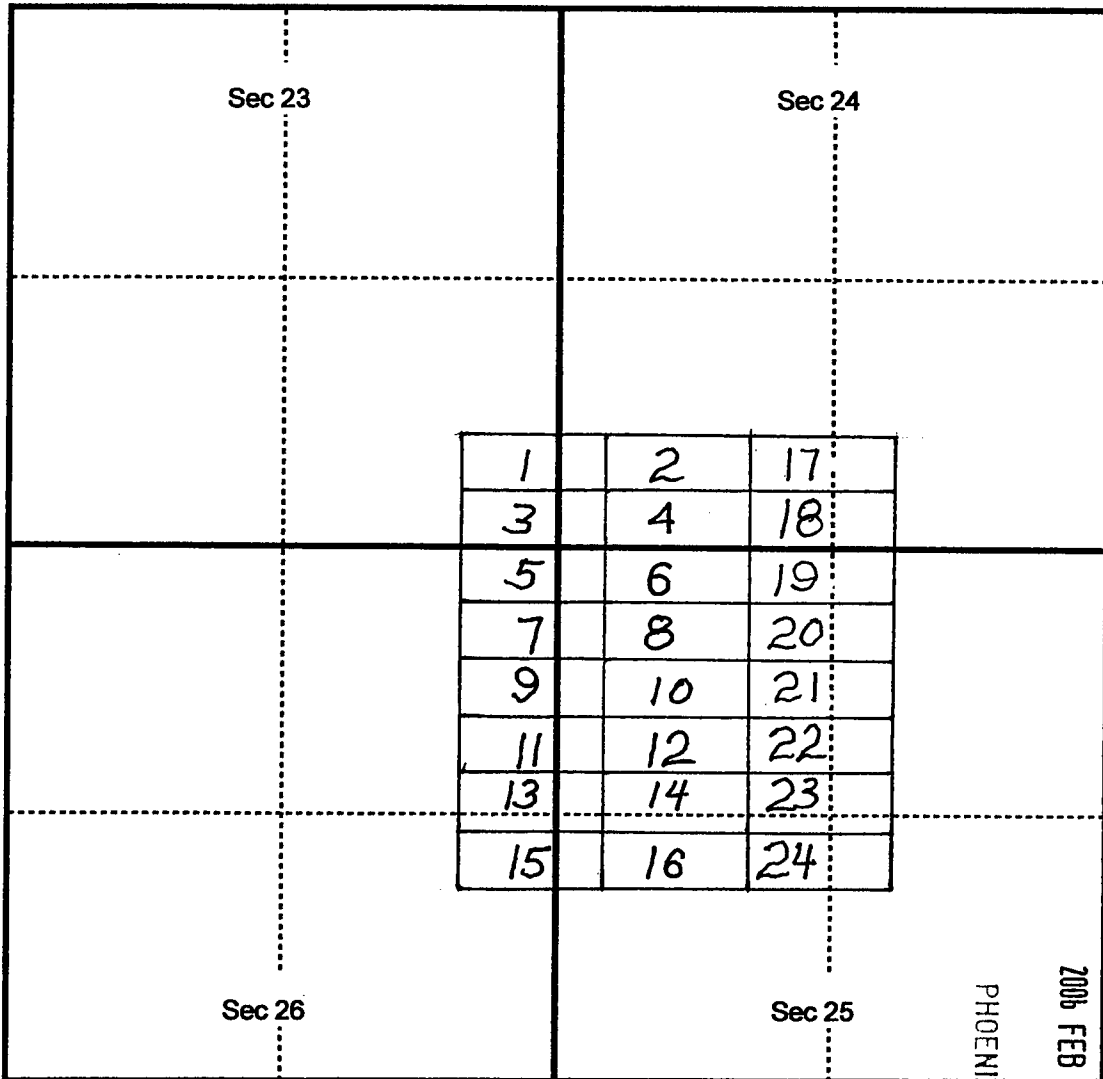
2006 FEB 16 A 9:40

RECEIVED
B.L.M. AZ STATE OFFICE

AMC 369985

TC Claims

T38N R5W



AMC 369985

TC Claims 1 - 24 are 1500' x 600'
Sides are due east-west; ends are due north-south

Located by:
Patrick Hillard
1189 Wintergate Circle
Castle Rock, CO 80104

TC 1 - 24 lode mining claims
Located 6 February, 2006

Sections 23, 24, 25, 26 T38N R5W
Gila and Salt River Meridian

All location monuments, corners, and end centers are 5' wood 2x2 posts with metal tags indicating which location, corner, or end center the post represents.

PHOENIX, ARIZONA

2006 FEB 16 A 9:40

RECEIVED
B.L.M. AZ STATE OFFICE

LOCATION NOTICE FOR LODE MINING CLAIM

NOTICE IS HEREBY GIVEN that the TC 13 lode mining claim has been located by Patrick Hillard, whose current mailing address is 1189 Wintergate Circle Castle Rock Co. 80104.

The general course of this claim is WEST and it is situated in Mohave County, Arizona.

This claim is 1,500 feet in length and 600 feet in width. This claim runs from the location monument on which this location notice is posted approximately 10 feet in a EAST direction to the EAST end line and 1,490 feet in a WEST direction to the WEST end line. This claim is marked by six monuments, one at each corner and one at the center of each end line of the claim.

The location monument on which this notice is posted is situated within Section 25, Township 38 N, Range 5 W, Gila Salt River Base and Meridian, Arizona and this claim encompasses portions of the following quarter section (s), section (s), Township (s) and Range (s) NE 1/4 & SE 1/4 section 26 & NW 1/4 & SW 1/4 section 25 T38N R5W, Gila Salt River Base and Meridian, Arizona.

The locality of this claim with reference to some natural object or permanent monument and additional information (if any) concerning its locality are as follows: The Southeast corner of this claim is 500 feet East and 3000 feet South of the Southwest corner Section 24 T38N R5W.

DATED AND POSTED on the ground this 6TH day of February, 2006.

LOCATOR (s)
Patrick Hillard

PHOENIX, ARIZONA

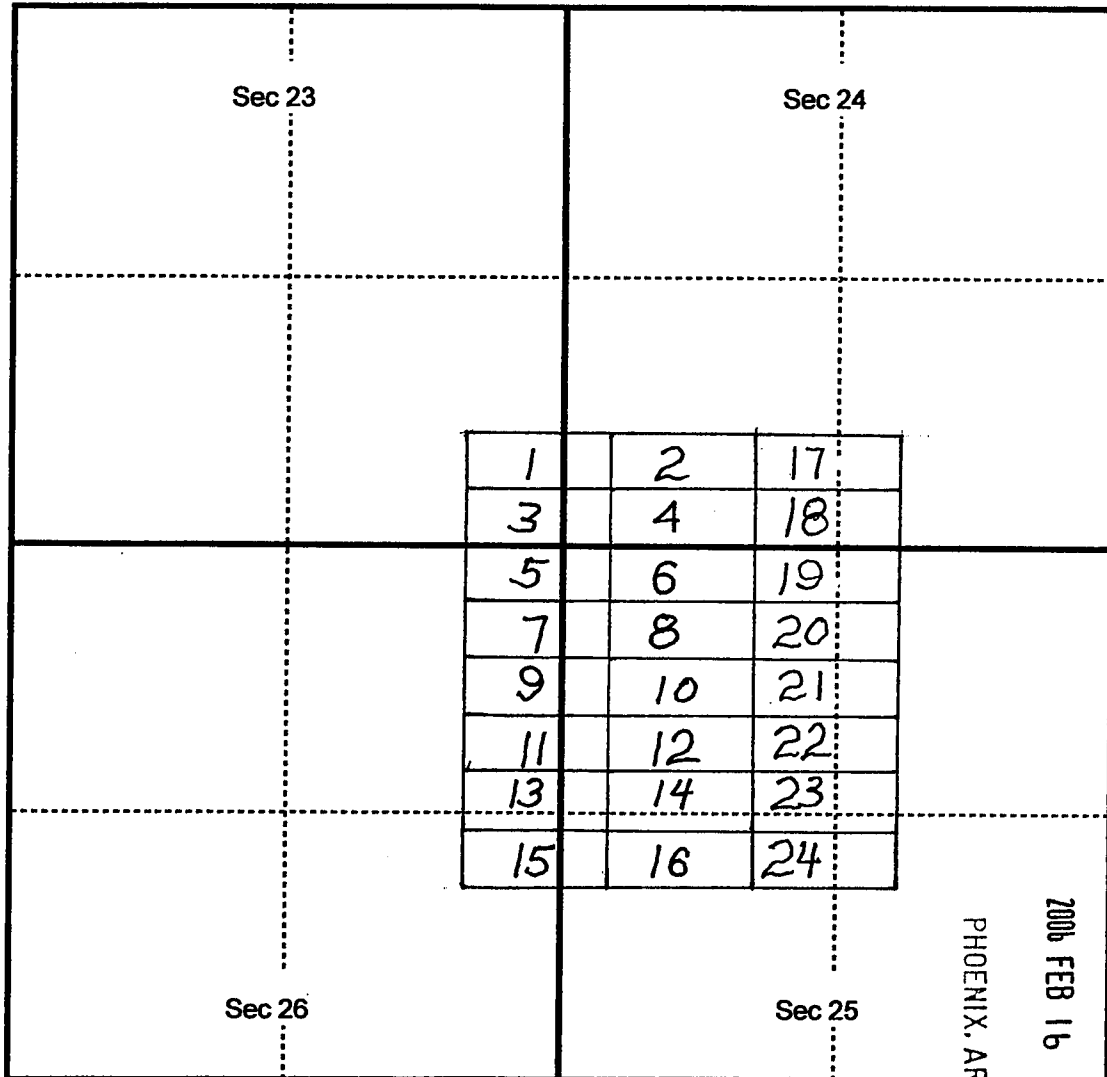
2006 FEB 16 A 9 40

RECEIVED
B.L.M. AZ STATE OFFICE

AMC 369986

TC Claims

T38N R5W



AMC 369986

RECEIVED
B.L.M. AZ STATE OFFICE

2006 FEB 16 A 9:40
PHOENIX, ARIZONA

TC Claims 1 - 24 are 1500' x 600'
Sides are due east-west; ends are due north-south

Located by:
Patrick Hillard
1189 Wintergate Circle
Castle Rock, CO 80104

TC 1 - 24 lode mining claims
Located 6 February, 2006

Sections 23, 24, 25, 26 T38N R5W
Gila and Salt River Meridian

All location monuments, corners, and end centers are 5' wood 2x2 posts with metal tags indicating which location, corner, or end center the post represents.

LOCATION NOTICE FOR LODE MINING CLAIM

NOTICE IS HEREBY GIVEN that the TC 14 lode mining claim has been located by Patrick Hillard, whose current mailing address is 1189 Wintergate Circle Castle Rock Co. 80104.

The general course of this claim is WEST and it is situated in Mohave County, Arizona.

This claim is 1,500 feet in length and 600 feet in width. This claim runs from the location monument on which this location notice is posted approximately 10 feet in a EAST direction to the EAST end line and 1,490 feet in a WEST direction to the WEST end line. This claim is marked by six monuments, one at each corner and one at the center of each end line of the claim.

The location monument on which this notice is posted is situated within Section 25, Township 38 N, Range 5 W, Gila Salt River Base and Meridian, Arizona and this claim encompasses portions of the following quarter section (s), section (s), Township (s) and Range (s) SW 1/4 & NW 1/4 section 25 T38N R5W, Gila Salt River Base and Meridian, Arizona.

The locality of this claim with reference to some natural object or permanent monument and additional information (if any) concerning its locality are as follows: The Southeast Corner of this claim is 2000 feet East and 3000 feet South of the Southwest corner Section 24 T38N R5W.

DATED AND POSTED on the ground this 6TH day of February, 2006.

LOCATOR (s)
Patrick Hillard

PHOENIX, ARIZONA

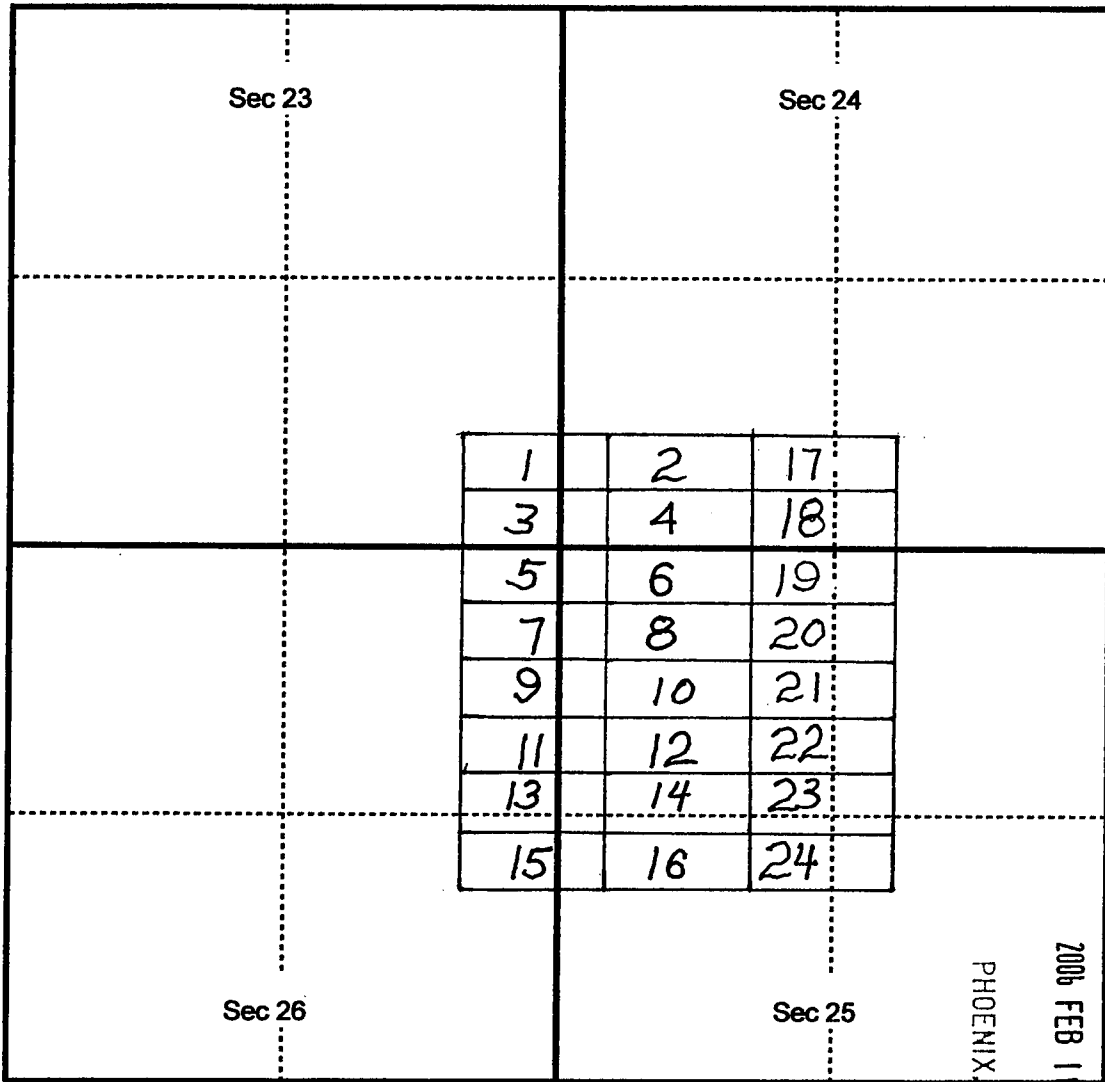
2006 FEB 16 A 9:40

RECEIVED
B.L.M. AZ STATE OFFICE

AMC 369987

TC Claims

T38N R5W



AMU 369987

RECEIVED
B.L.M. AZ STATE OFFICE

PHOENIX, ARIZONA

2006 FEB 15 A 9:39

TC Claims 1 - 24 are 1500' x 600'
Sides are due east-west, ends are due north-south

Located by:
Patrick Hillard
1189 Wintergate Circle
Castle Rock, CO 80104

TC 1 - 24 lode mining claims
Located 6 February, 2006

Sections 23, 24, 25, 26 T38N R5W
Gila and Salt River Meridian

All location monuments, corners, and end centers are 5' wood 2x2 posts with metal tags indicating which location, corner, or end center the post represents.

LOCATION NOTICE FOR LODE MINING CLAIM

NOTICE IS HEREBY GIVEN that the TC 15 lode mining claim has been located by Patrick Hillard, whose current mailing address is 1189 Wintergate Circle Castle Rock Co. 80104.

The general course of this claim is WEST and it is situated in Mohave County, Arizona.

This claim is 1,500 feet in length and 600 feet in width. This claim runs from the location monument on which this location notice is posted approximately 10 feet in a EAST direction to the EAST end line and 1,490 feet in a WEST direction to the WEST end line. This claim is marked by six monuments, one at each corner and one at the center of each end line of the claim.

The location monument on which this notice is posted is situated within Section 25, Township 38 N, Range 5 W, Gila Salt River Base and Meridian, Arizona and this claim encompasses portions of the following quarter section (s), section (s), Township (s) and Range (s) SE 1/4 section 26 & SW 1/4 section 25 T38 N R5 W, Gila Salt River Base and Meridian, Arizona.

The locality of this claim with reference to some natural object or permanent monument and additional information (if any) concerning its locality are as follows: The Southeast corner of this claim is 500 feet East and 3,600 feet South of the Southwest corner Section 24 T38 N R5 W.

DATED AND POSTED on the ground this 6th day of February, 2006.

LOCATOR(S)
Patrick Hillard

PHOENIX, ARIZONA

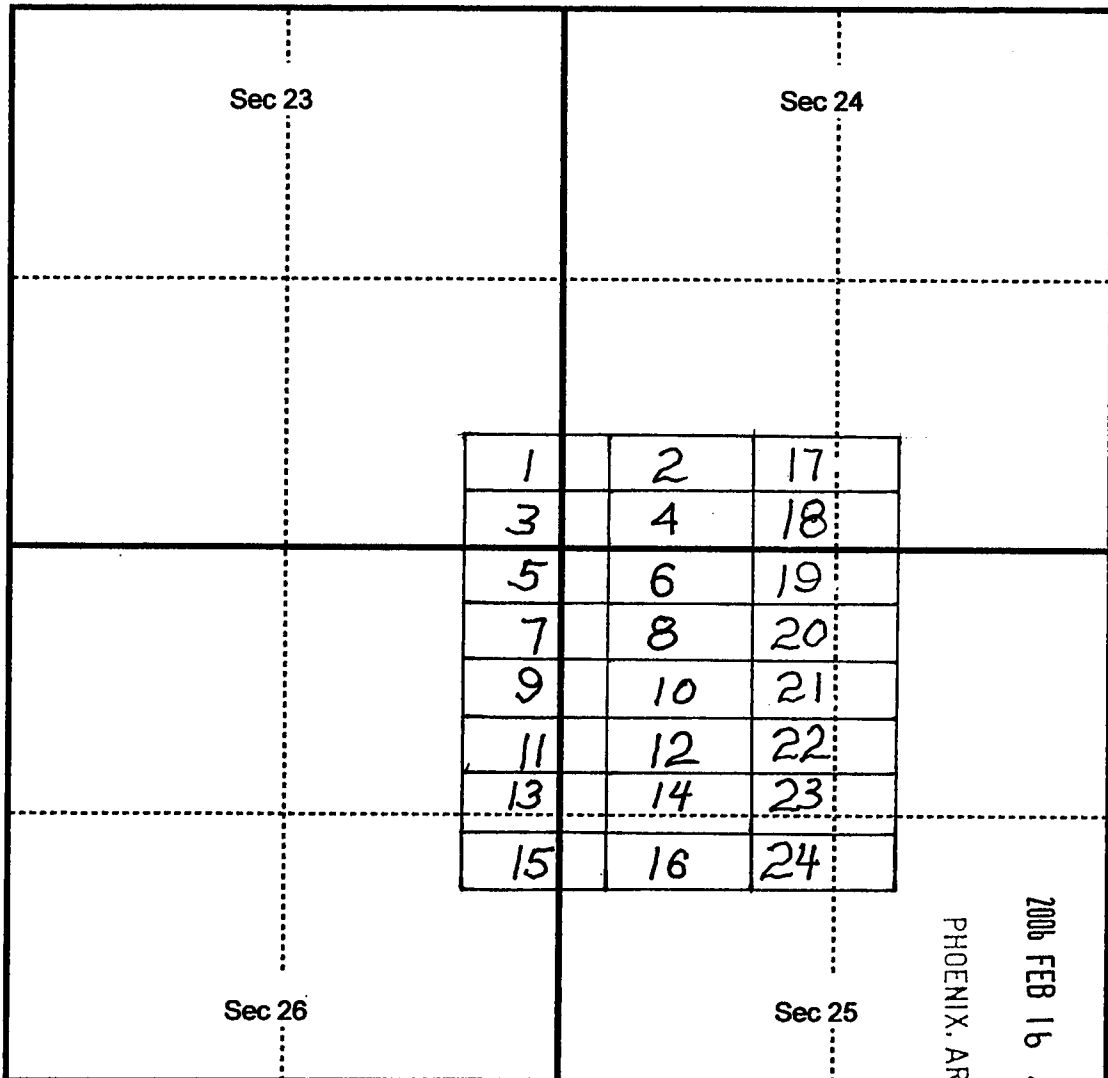
2006 FEB 16 A 9:39

RECEIVED
B.L.M. AZ STATE OFFICE

AMC 369988

TC Claims

T38N R5W



PHOENIX, ARIZONA

2006 FEB 16 A 9:39

RECEIVED
R.I.M. AZ STATE OFFICE

TC Claims 1 - 24 are 1500' x 600'
Sides are due east-west; ends are due north-south

Located by:
Patrick Hillard
1189 Wintergate Circle
Castle Rock, CO 80104

TC 1 - 24 lode mining claims
Located 6 February, 2006

Sections 23, 24, 25, 26 T38N R5W
Gila and Salt River Meridian

All location monuments, corners, and end centers are 5' wood 2x2 posts with metal tags indicating which location, corner, or end center the post represents.

AMC 369988

LOCATION NOTICE FOR LODE MINING CLAIM

NOTICE IS HEREBY GIVEN that the TC 16 lode mining claim has been located by Patrick Hillard, whose current mailing address is 1189 Wintergate Circle Castle Rock Co. 80104.

The general course of this claim is WEST and it is situated in Mohave County, Arizona.

This claim is 1,500 feet in length and 600 feet in width. This claim runs from the location monument on which this location notice is posted approximately 10 feet in a EAST direction to the EAST end line and 1,490 feet in a WEST direction to the WEST end line. This claim is marked by six monuments, one at each corner and one at the center of each end line of the claim.

The location monument on which this notice is posted is situated within Section 25, Township 38 N, Range 5 W, Gila Salt River Base and Meridian, Arizona and this claim encompasses portions of the following quarter section (s), section (s), Township (s) and Range (s) SW 1/4 section 25 T38N R5W, Gila Salt River Base and Meridian, Arizona.

The locality of this claim with reference to some natural object or permanent monument and additional information (if any) concerning its locality are as follows: The Southeast corner of this claim is 2,000 feet East and 3,600 feet South of the southwest corner Section 24 T38N R5W.

DATED AND POSTED on the ground this 6th day of February, 2006.

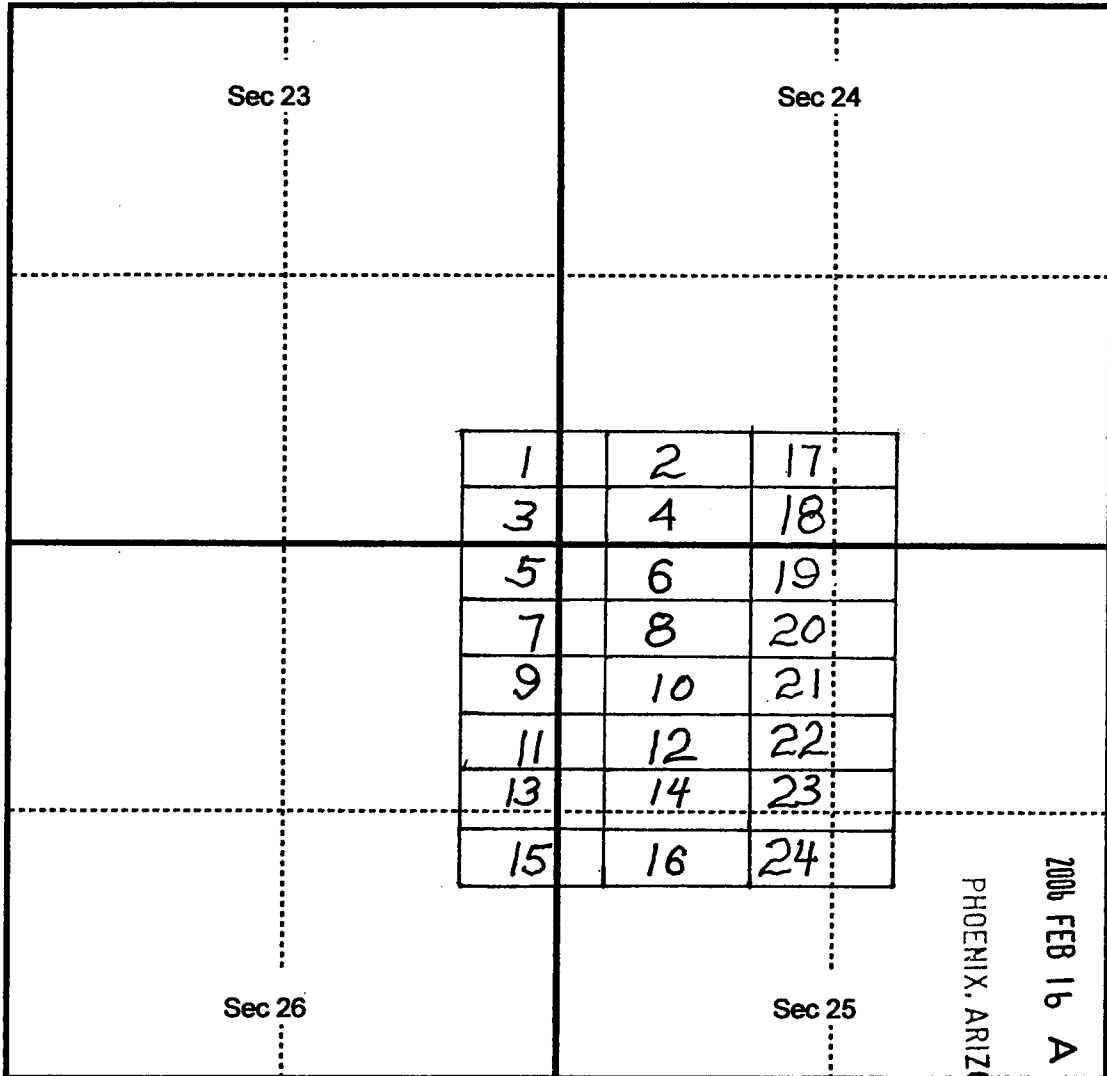
LOCATOR (s)
Patrick Hillard

RECEIVED
B.L.M. AZ STATE OFFICE
2006 FEB 16 A 9: 39
PHOENIX, ARIZONA

AMC 369989

TC Claims

T38N R5W



AMC 369989

RECEIVED
B.L.M. AZ STATE OFFICE

PHOENIX, ARIZONA

2006 FEB 16 A 9:39

TC Claims 1 - 24 are 1500' x 600'
Sides are due east-west; ends are due north-south

Located by:
Patrick Hillard
1189 Wintergate Circle
Castle Rock, CO 80104

TC 1 - 24 lode mining claims
Located 6 February, 2006

Sections 23, 24, 25, 26 T38N R5W
Gila and Salt River Meridian

All location monuments, corners, and end centers are 5' wood 2x2 posts with metal tags indicating which location, corner, or end center the post represents.

LOCATION NOTICE FOR LODE MINING CLAIM

NOTICE IS HEREBY GIVEN that the TC 17 lode mining claim has been located by Patrick Hillard, whose current mailing address is 1189 Wintergate Circle Castle Rock, Co. 80104.

The general course of this claim is EAST and it is situated in Mohave County, Arizona.

This claim is 1500 feet in length and 600 feet in width. This claim runs from the location monument on which this location notice is posted approximately 10 feet in a West direction to the West end line and 1490 feet in a East direction to the East end line. This claim is marked by six monuments, one at each corner and one at the center of each end line of the claim.

The location monument on which this notice is posted is situated within Section 24, Township 38 N, Range 5 W, Gila Salt River Base and Meridian, Arizona and this claim encompasses portions of the following quarter section (s), section (s), Township (s) and Range (s) SE 1/4 & SW 1/4 section 24 T38N R5W, Gila Salt River Base and Meridian, Arizona.

The locality of this claim with reference to some natural object or permanent monument and additional information (if any) concerning its locality are as follows: The Southwest corner of this claim is 2000 feet East and 600 feet North of the Southwest corner Section 24 T38N R5W.

DATED AND POSTED on the ground this 6th day of February, 2006.

LOCATOR(S)
Patrick Hillard

PHOENIX, ARIZONA

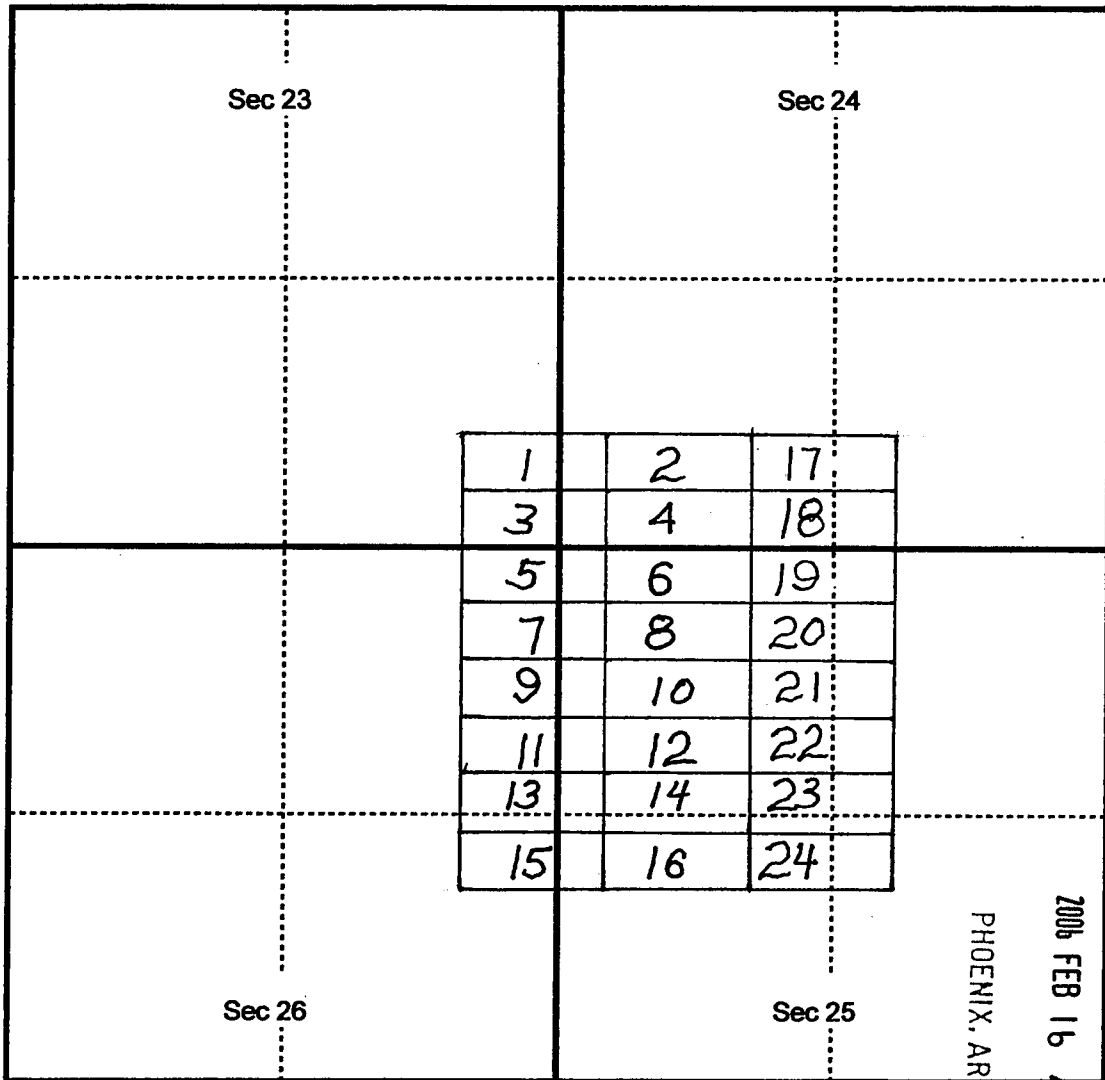
2006 FEB 16 A 9:39

RECEIVED
B.L.M. AZ STATE OFFICE

AMC 369990

TC Claims

T38N R5W



TC Claims 1 - 24 are 1500' x 600'
Sides are due east-west; ends are due north-south

Located by:
Patrick Hillard
1189 Wintergate Circle
Castle Rock, CO 80104

TC 1 - 24 lode mining claims
Located 6 February, 2006

Sections 23, 24, 25, 26 T38N R5W
Gila and Salt River Meridian

All location monuments, corners, and end centers are 5' wood 2x2 posts with metal tags indicating which location, corner, or end center the post represents.

PHOENIX, ARIZONA

2006 FEB 16 A 9:38

RECEIVED
B.L.M. AZ STATE OFFICE

AMC 369990

LOCATION NOTICE FOR LODE MINING CLAIM

NOTICE IS HEREBY GIVEN that the TC 18 lode mining claim has been located by Patrick Hillard, whose current mailing address is 1189 Wintergate Circle Castle Rock, Co. 80104.

The general course of this claim is EAST and it is situated in Mohave County, Arizona.

This claim is 1500 feet in length and 600 feet in width. This claim runs from the location monument on which this location notice is posted approximately 10 feet in a WEST direction to the WEST end line and 1490 feet in a EAST direction to the EAST end line. This claim is marked by six monuments, one at each corner and one at the center of each end line of the claim.

The location monument on which this notice is posted is situated within Section 24, Township 38 N, Range 5 W, Gila Salt River Base and Meridian, Arizona and this claim encompasses portions of the following quarter section (s), section (s), Township (s) and Range (s) SE 1/4 & SW 1/4 section 24 T38N R5W, Gila Salt River Base and Meridian, Arizona.

The locality of this claim with reference to some natural object or permanent monument and additional information (if any) concerning its locality are as follows: The Southwest Corner of this claim is 2000 feet East and 0 feet North of the Southwest corner Section 24 T38N R5W.

DATED AND POSTED on the ground this 6th day of February, 2006.

LOCATOR (s)
Patrick Hillard

PHOENIX, ARIZONA

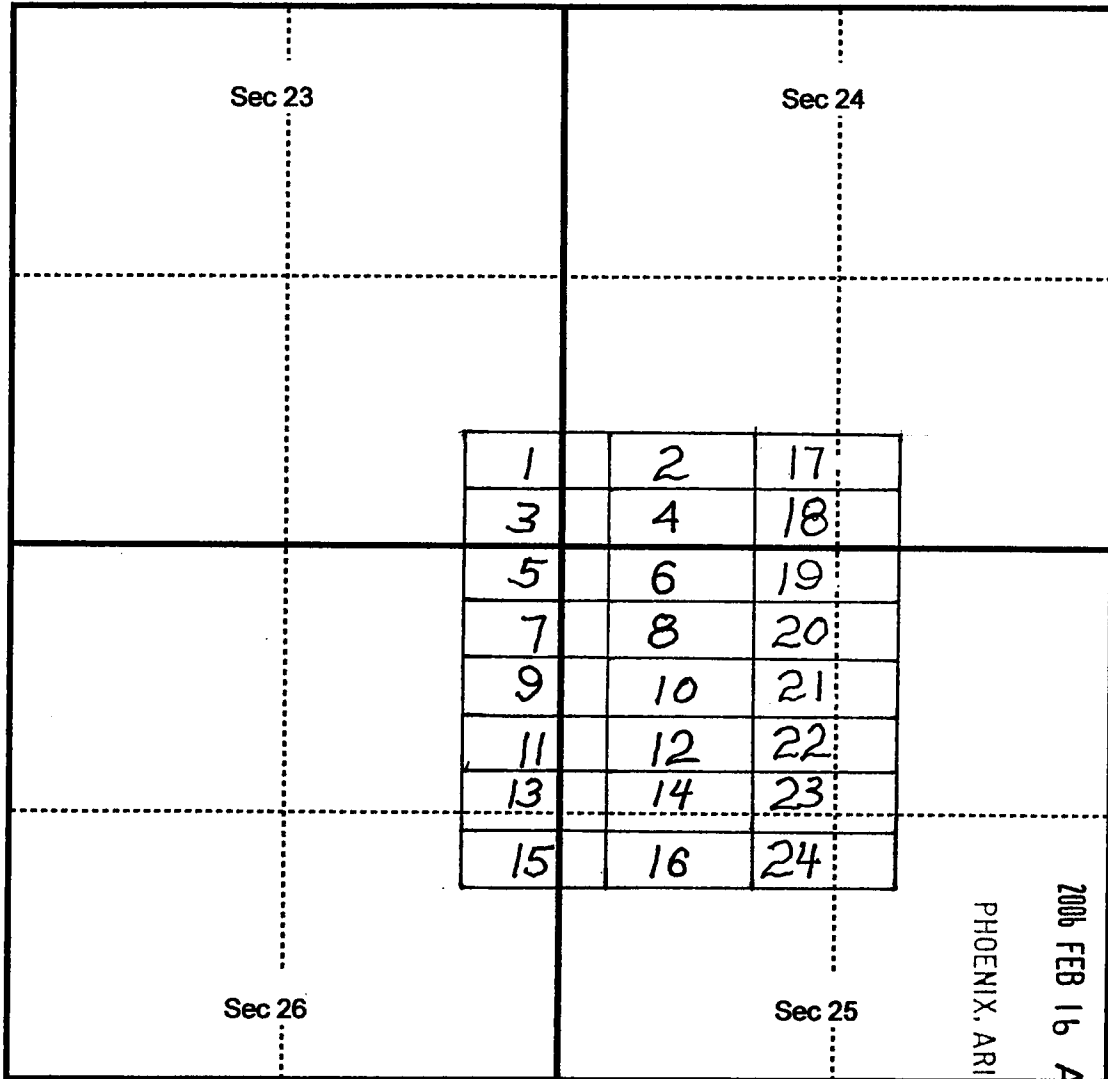
2006 FEB 16 A 9:38

RECEIVED
B.L.M. AZ STATE OFFICE

AMC 369991

TC Claims

T38N R5W



RECEIVED
B.L.M. AZ STATE OFFICE

2006 FEB 16 A 9:38

PHOENIX, ARIZONA

TC Claims 1 - 24 are 1500' x 600'
Sides are due east-west; ends are due north-south

Located by:
Patrick Hillard
1189 Wintergate Circle
Castle Rock, CO 80104

TC 1 - 24 lode mining claims
Located 6 February, 2006

Sections 23, 24, 25, 26 T38N R5W
Gila and Salt River Meridian

All location monuments, corners, and end centers are 5' wood 2x2 posts with metal tags indicating which location, corner, or end center the post represents.

AMC 369991

LOCATION NOTICE FOR LODE MINING CLAIM

NOTICE IS HEREBY GIVEN that the TC 19 lode mining claim has been located by Patrick Hillard, whose current mailing address is 1189 Wintergate Circle Castle Rock, Co. 80104.

The general course of this claim is EAST and it is situated in Mohave County, Arizona.

This claim is 1500 feet in length and 600 feet in width. This claim runs from the location monument on which this location notice is posted approximately 10 feet in a WEST direction to the WEST end line and 1490 feet in a EAST direction to the EAST end line. This claim is marked by six monuments, one at each corner and one at the center of each end line of the claim.

The location monument on which this notice is posted is situated within Section 25, Township 38 N, Range 5 W, Gila Salt River Base and Meridian, Arizona and this claim encompasses portions of the following quarter section (s), section (s), Township (s) and Range (s) NE 1/4 & NW 1/4 section 25 T38N R5W, Gila Salt River Base and Meridian, Arizona.

The locality of this claim with reference to some natural object or permanent monument and additional information (if any) concerning its locality are as follows: The Southwest Corner of this claim is 2000 feet East and 600 feet South of the Southwest corner Section 24 T38N R5W.

DATED AND POSTED on the ground this 6th day of February, 2006.

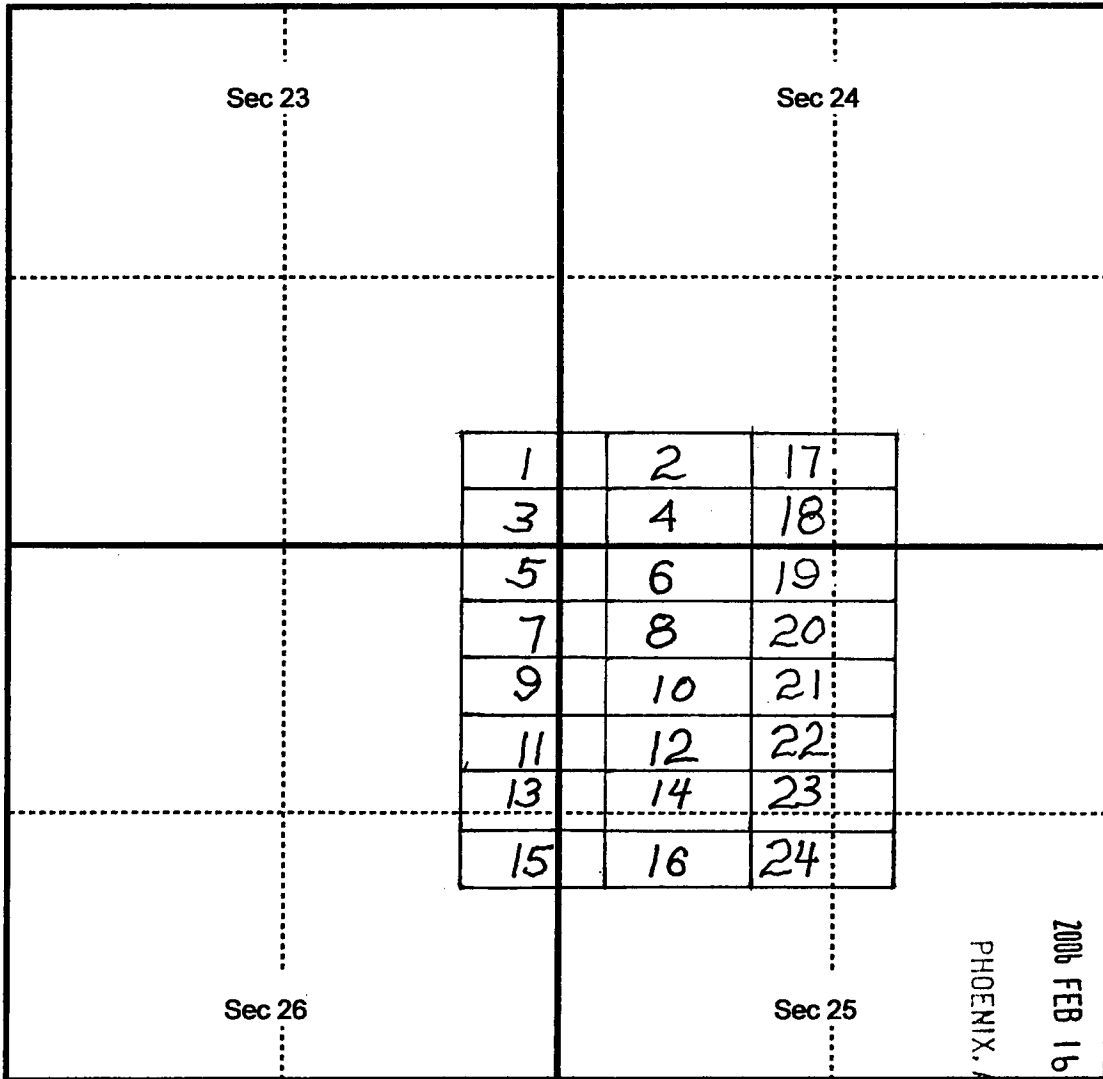
LOCATOR(S)
Patrick Hillard

RECEIVED
B.L.M. AZ STATE OFFICE
PHOENIX, ARIZONA
2006 FEB 16 A 9:38

AMC 369992

TC Claims

T38N R5W



AMC 369992

RECEIVED
B.L.M. AZ STATE OFFICE

PHOENIX, ARIZONA

2006 FEB 16 A 9:38

TC Claims 1 - 24 are 1500' x 600'
Sides are due east-west; ends are due north-south

Located by:
Patrick Hillard
1189 Wintergate Circle
Castle Rock, CO 80104

TC 1 - 24 lode mining claims
Located 6 February, 2006

Sections 23, 24, 25, 26 T38N R5W
Gila and Salt River Meridian

All location monuments, corners, and end centers are 5' wood 2x2 posts with metal tags indicating which location, corner, or end center the post represents.

LOCATION NOTICE FOR LODE MINING CLAIM

NOTICE IS HEREBY GIVEN that the TC 20 lode mining claim has been located by Patrick Hillard, whose current mailing address is 1189 Wintergate Circle Castle Rock, Co. 80104.

The general course of this claim is EAST and it is situated in Mohave County, Arizona.

This claim is 1500 feet in length and 600 feet in width. This claim runs from the location monument on which this location notice is posted approximately 10 feet in a WEST direction to the WEST end line and 1490 feet in a EAST direction to the EAST end line. This claim is marked by six monuments, one at each corner and one at the center of each end line of the claim.

The location monument on which this notice is posted is situated within Section 25, Township 38 N, Range 5 W, Gila Salt River Base and Meridian, Arizona and this claim encompasses portions of the following quarter section (s), section (s), Township (s) and Range (s) NE 1/4 & NW 1/4 section 25 T38 N R5 W, Gila Salt River Base and Meridian, Arizona.

The locality of this claim with reference to some natural object or permanent monument and additional information (if any) concerning its locality are as follows: The Southwest corner of this claim is 2000 feet East and 1200 feet South of the Southwest corner Section 24 T38 N R5 W.

DATED AND POSTED on the ground this 6TH day of February, 2006.

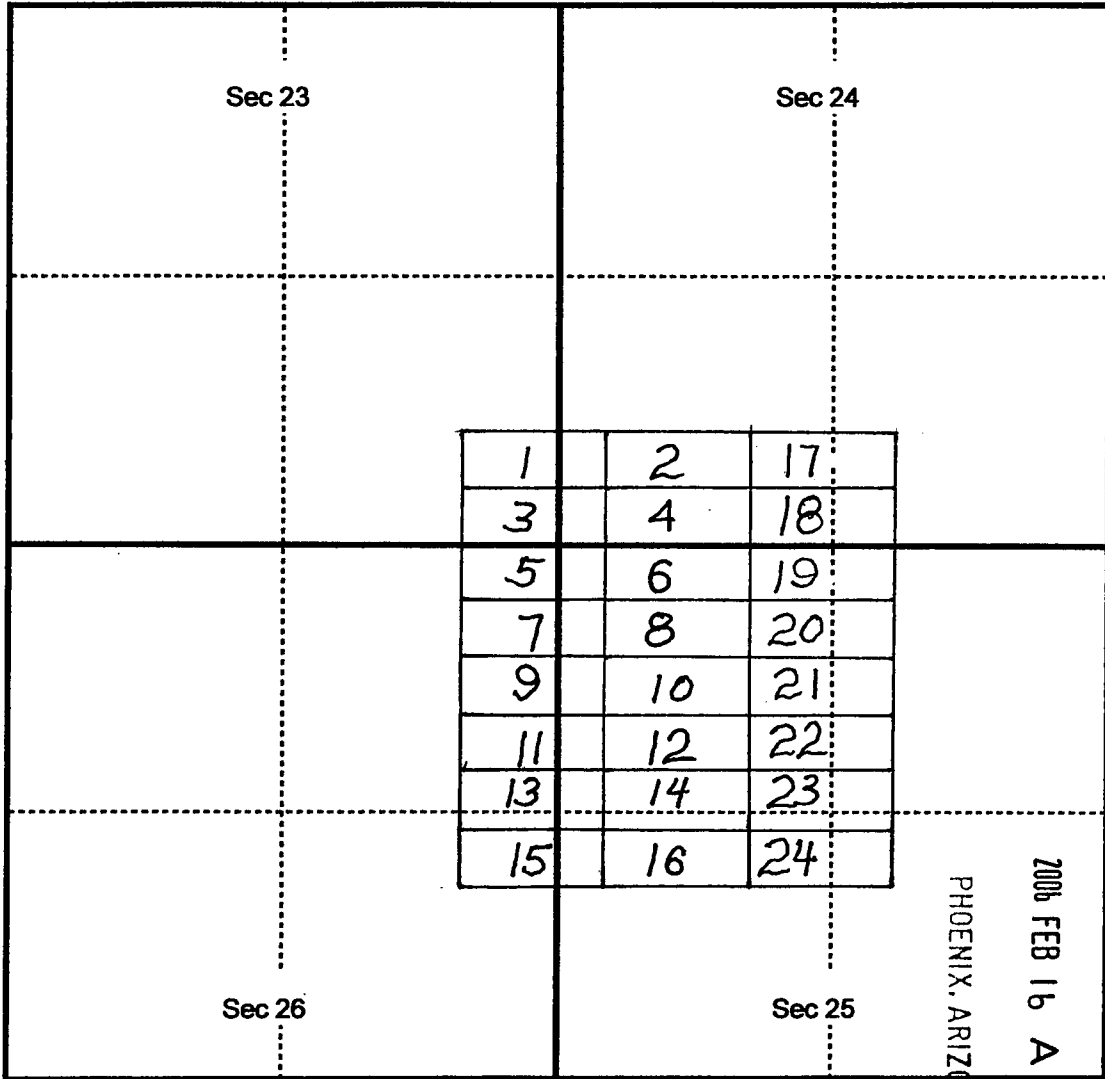
LOCATOR (S)
Patrick Hillard

RECEIVED
B.L.M. AZ STATE OFFICE
2006 FEB 16 A 9:38
PHOENIX, ARIZONA

AMC 369993

TC Claims

T38N R5W



AMU 369993

RECEIVED
B.L.M. AZ STATE OFFICE
2006 FEB 16 A 9 38
PHOENIX, ARIZONA

TC Claims 1 - 24 are 1500' x 600'
Sides are due east-west; ends are due north-south

Located by:
Patrick Hillard
1189 Wintergate Circle
Castle Rock, CO 80104

TC 1 - 24 lode mining claims
Located 6 February, 2006

Sections 23, 24, 25, 26 T38N R5W
Gila and Salt River Meridian

All location monuments, corners, and end centers are 5' wood 2x2 posts with metal tags indicating which location, corner, or end center the post represents.

LOCATION NOTICE FOR LODE MINING CLAIM

NOTICE IS HEREBY GIVEN that the TC 21 lode mining claim has been located by Patrick Hillard, whose current mailing address is 1189 Wintergate Circle Castle Rock, Co. 80104.

The general course of this claim is EAST and it is situated in Mohave County, Arizona.

This claim is 1500 feet in length and 600 feet in width. This claim runs from the location monument on which this location notice is posted approximately 10 feet in a WEST direction to the WEST end line and 1490 feet in a EAST direction to the EAST end line. This claim is marked by six monuments, one at each corner and one at the center of each end line of the claim.

The location monument on which this notice is posted is situated within Section 25, Township 38 N, Range 5 W, Gila Salt River Base and Meridian, Arizona and this claim encompasses portions of the following quarter section (s), section (s), Township (s) and Range (s) NE 1/4 & NW 1/4 section 25 T38N R5W, Gila Salt River Base and Meridian, Arizona.

The locality of this claim with reference to some natural object or permanent monument and additional information (if any) concerning its locality are as follows: The Southwest Corner of this claim is 2000 feet East and 1800 feet South of the Southwest corner Section 24 T38N R5W.

DATED AND POSTED on the ground this 6TH day of February, 2006.

LOCATOR (s)
Patrick Hillard

PHOENIX, ARIZONA

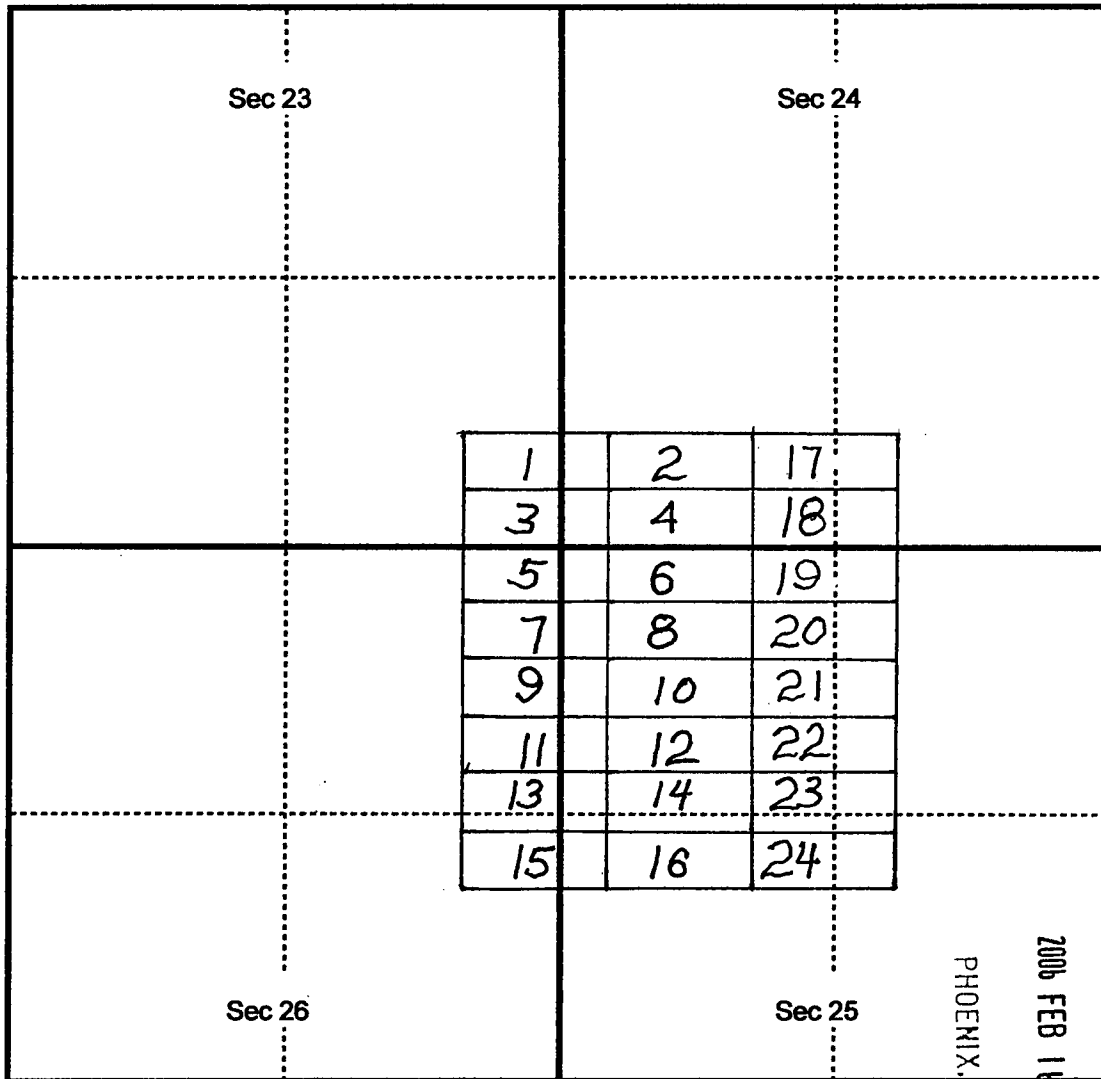
2006 FEB 16 A 9:38

RECEIVED
B.L.M. AZ STATE OFFICE

AMC 369994

TC Claims

T38N R5W



TC Claims 1 - 24 are 1500' x 600'
Sides are due east-west; ends are due north-south

Located by:
Patrick Hillard
1189 Wintergate Circle
Castle Rock, CO 80104

TC 1 - 24 lode mining claims
Located 6 February, 2006

Sections 23, 24, 25, 26 T38N R5W
Gila and Salt River Meridian

All location monuments, corners, and end centers are 5' wood 2x2 posts with metal tags indicating which location, corner, or end center the post represents.

PHOENIX, ARIZONA

2006 FEB 16 A 9:38

RECEIVED
B.L.M. AZ STATE OFFICE

AMT 369994

LOCATION NOTICE FOR LODE MINING CLAIM

NOTICE IS HEREBY GIVEN that the TC 22 lode mining claim has been located by Patrick Hillard, whose current mailing address is 1189 Wintergate Circle Castle Rock, Co. 80104.

The general course of this claim is EAST and it is situated in Mohave County, Arizona.

This claim is 1500 feet in length and 600 feet in width. This claim runs from the location monument on which this location notice is posted approximately 10 feet in a WEST direction to the WEST end line and 1490 feet in a EAST direction to the EAST end line. This claim is marked by six monuments, one at each corner and one at the center of each end line of the claim.

The location monument on which this notice is posted is situated within Section 25, Township 38 N, Range 5 W, Gila Salt River Base and Meridian, Arizona and this claim encompasses portions of the following quarter section (s), section (s), Township (s) and Range (s) NE 1/4 & NW 1/4 section 25, Gila Salt River Base and Meridian, Arizona.

The locality of this claim with reference to some natural object or permanent monument and additional information (if any) concerning its locality are as follows: The Southwest Corner of this claim is 2000 feet East and 2400 feet South of the Southwest corner Section 24 T38N R5W.

DATED AND POSTED on the ground this 6th day of February, 2006.

LOCATOR (s)
Patrick Hillard

PHOENIX, ARIZONA

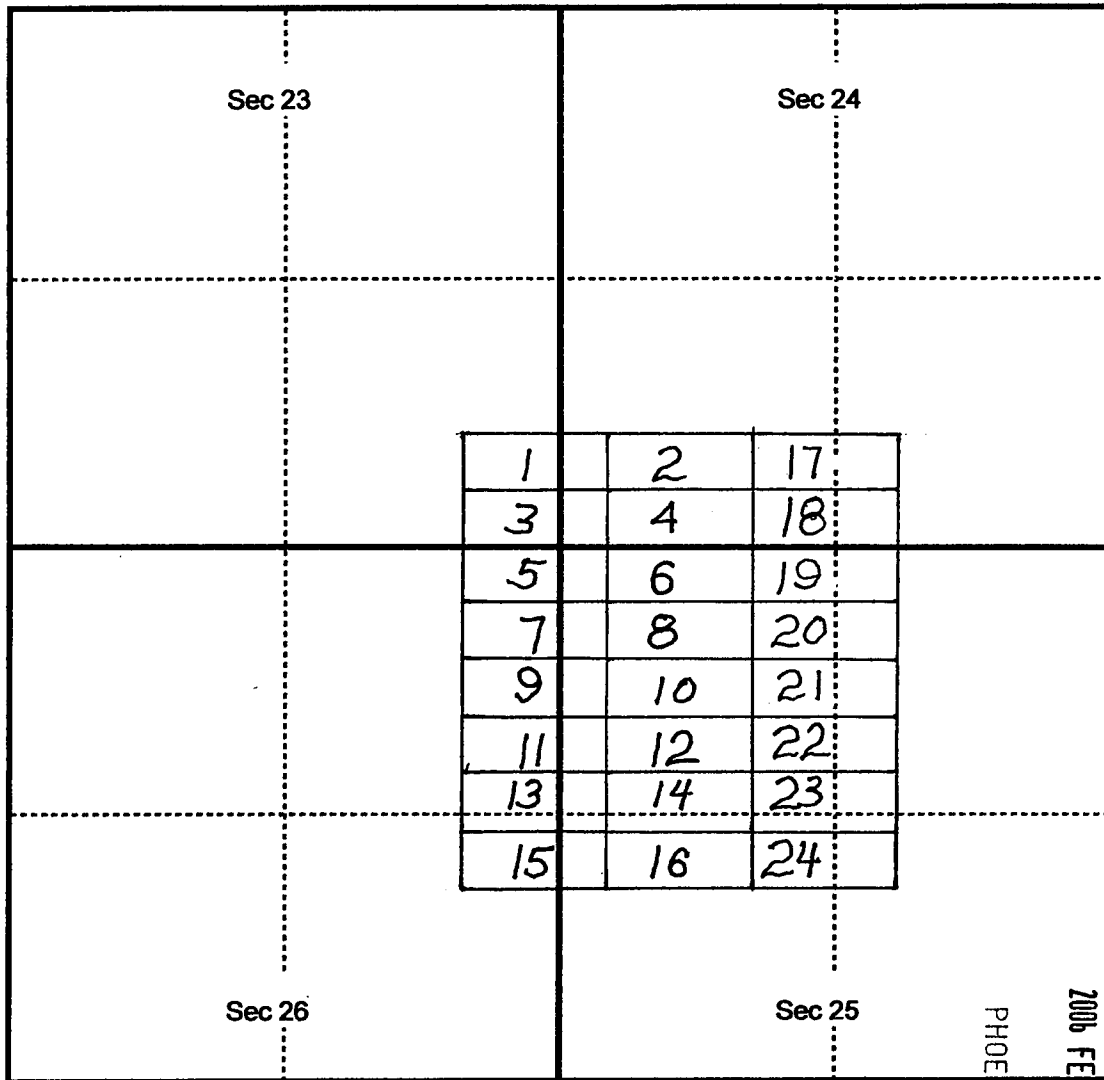
2006 FEB 16 A 9:38

RECEIVED
B.L.M. AZ STATE OFFICE

AMC 369995

TC Claims

T38N R5W



TC Claims 1 - 24 are 1500' x 600'
Sides are due east-west; ends are due north-south

Located by:
Patrick Hillard
1189 Wintergate Circle
Castle Rock, CO 80104

TC 1 - 24 lode mining claims
Located 6 February, 2006

Sections 23, 24, 25, 26 T38N R5W
Gila and Salt River Meridian

All location monuments, corners, and end centers are 5' wood 2x2 posts with metal tags indicating which location, corner, or end center the post represents.

PHOENIX, ARIZONA

2006 FEB 16 A 9:38

RECEIVED
B.L.M. AZ STATE OFFICE

AHC 369995

LOCATION NOTICE FOR LODE MINING CLAIM

NOTICE IS HEREBY GIVEN that the TC 23 lode mining claim has been located by Patrick Hillard, whose current mailing address is 1189 Wintergate Circle Castle Rock, Co. 80104.

The general course of this claim is EAST and it is situated in Mohave County, Arizona.

This claim is 1500 feet in length and 600 feet in width. This claim runs from the location monument on which this location notice is posted approximately 10 feet in a WEST direction to the WEST end line and 1490 feet in a EAST direction to the EAST end line. This claim is marked by six monuments, one at each corner and one at the center of each end line of the claim.

The location monument on which this notice is posted is situated within Section 25, Township 38 N, Range 5 W, Gila Salt River Base and Meridian, Arizona and this claim encompasses portions of the following quarter section (s), section (s), Township (s) and Range (s) NE 1/4, NW 1/4, SE 1/4 & SW 1/4 section 25 T38N R5W, Gila Salt River Base and Meridian, Arizona.

The locality of this claim with reference to some natural object or permanent monument and additional information (if any) concerning its locality are as follows: The Southwest corner of this claim is 2,000 feet East and 3,000 feet South of the Southwest corner Section 24 T38N R5W.

DATED AND POSTED on the ground this 6TH day of February, 2006.

LOCATOR(S)
Patrick Hillard

PHOENIX, ARIZONA

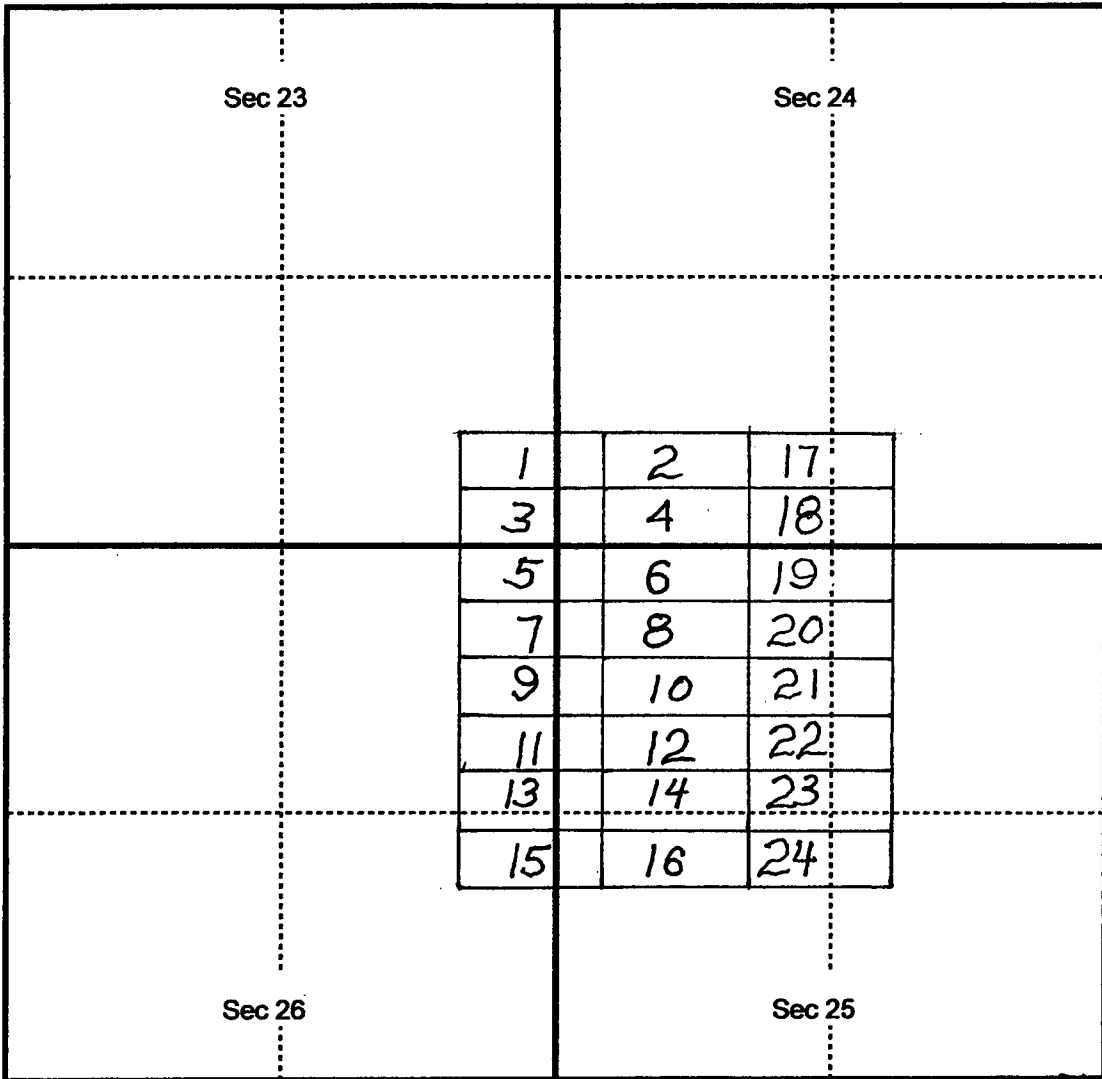
2006 FEB 16 A 9:38

RECEIVED
B.L.M. AZ STATE OFFICE

AMC 36999b

TC Claims

T38N R5W



TC Claims 1 - 24 are 1500' x 600'
Sides are due east-west; ends are due north-south

Located by:
Patrick Hillard
1189 Wintergate Circle
Castle Rock, CO 80104

TC 1 - 24 lode mining claims
Located 6 February, 2006

Sections 23, 24, 25, 26 T38N R5W
Gila and Salt River Meridian

PHOENIX, ARIZONA

1006 FEB 16 A 9:37

RECEIVED
B.L.M. AZ STATE OFFICE

AMC 369996

All location monuments, corners, and end centers are 5' wood 2x2 posts with metal tags indicating which location, corner, or end center the post represents.

LOCATION NOTICE FOR LODE MINING CLAIM

NOTICE IS HEREBY GIVEN that the TC 24 lode mining claim has been located by Patrick Hillard, whose current mailing address is 1189 Wintergate Circle Castle Rock, Co. 80104.

The general course of this claim is EAST and it is situated in Mohave County, Arizona.

This claim is 1500 feet in length and 600 feet in width. This claim runs from the location monument on which this location notice is posted approximately 10 feet in a WEST direction to the WEST end line and 1490 feet in a EAST direction to the EAST end line. This claim is marked by six monuments, one at each corner and one at the center of each end line of the claim.

The location monument on which this notice is posted is situated within Section 25, Township 38 N, Range 5 W, Gila Salt River Base and Meridian, Arizona and this claim encompasses portions of the following quarter section (s), section (s), Township (s) and Range (s) SE 1/4 & SW 1/4 section 25 T38N R5W, Gila Salt River Base and Meridian, Arizona.

The locality of this claim with reference to some natural object or permanent monument and additional information (if any) concerning its locality are as follows: The Southwest Corner of this claim is 2000 feet East and 3600 feet South of the Southwest corner Section 24 T38N R5W.

DATED AND POSTED on the ground this 6th day of February, 2006.

LOCATOR(S)
Patrick Hillard

PHOENIX, ARIZONA

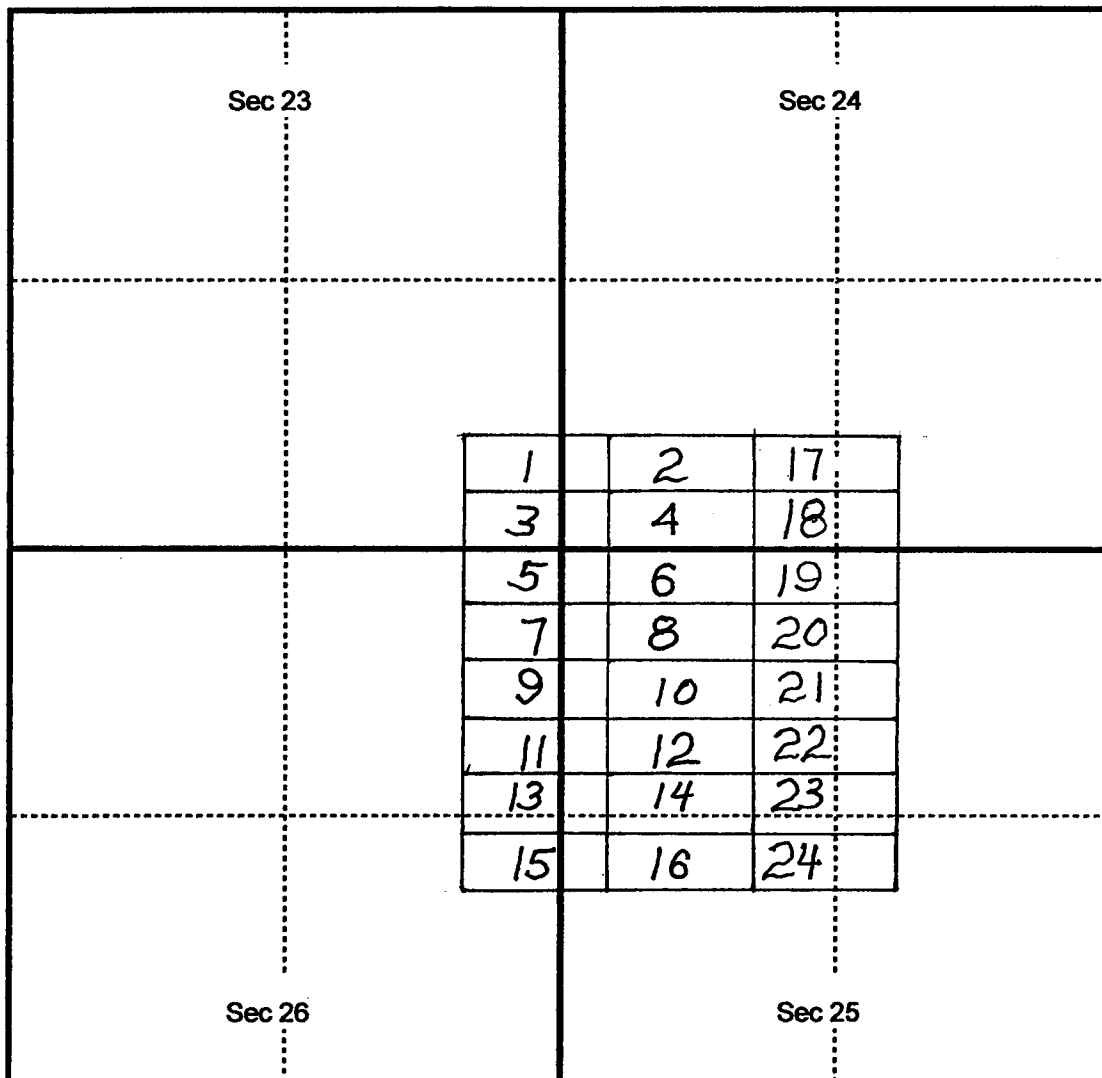
2006 FEB 16 A 9:37

RECEIVED
BLM AZ STATE OFFICE

AMC 369997

TC Claims

T38N R5W



AMC 369997

TC Claims 1 - 24 are 1500' x 600'
Sides are due east-west, ends are due north-south

Located by:
Patrick Hillard
1189 Wintergate Circle
Castle Rock, CO 80104

TC 1 - 24 lode mining claims
Located 6 February, 2006

Sections 23, 24, 25, 26 T38N R5W
Gila and Salt River Meridian

PHOENIX, ARIZONA

All location monuments, corners, and end centers are 5' wood 2x2 posts with metal tags
indicating which location, corner, or end center the post represents.

RECEIVED
B.L.M. AZ STATE OFFICE

2006 FEB 16 9 34 A

LOCATION NOTICE FOR LODE MINING CLAIM

NOTICE IS HEREBY GIVEN that the TR 1 lode mining claim has been located by Patrick Hillard, whose current mailing address is 1189 Wintergate Circle Castle Rock Co. 80104.

The general course of this claim is WEST and it is situated in Mohave County, Arizona.

This claim is 1,500 feet in length and 600 feet in width. This claim runs from the location monument on which this location notice is posted approximately 10 feet in a EAST direction to the EAST end line and 1,490 feet in a WEST direction to the WEST end line. This claim is marked by six monuments, one at each corner and one at the center of each end line of the claim.

The location monument on which this notice is posted is situated within Section 27, Township 38 N, Range 5 W, Gila Salt River Base and Meridian, Arizona and this claim encompasses portions of the following quarter section (s), section (s), Township (s) and Range (s) N.E. 1/4 section 27 T38N R5W, Gila Salt River Base and Meridian, Arizona.

The locality of this claim with reference to some natural object or permanent monument and additional information (if any) concerning its locality are as follows: The Southeast Corner of this claim is 0 feet West and 3000 feet North of the Southwest corner Section 26 T38N R5W.

DATED AND POSTED on the ground this 3rd day of February, 2006.

LOCATOR (s)
Patrick Hillard
PHOENIX, ARIZONA

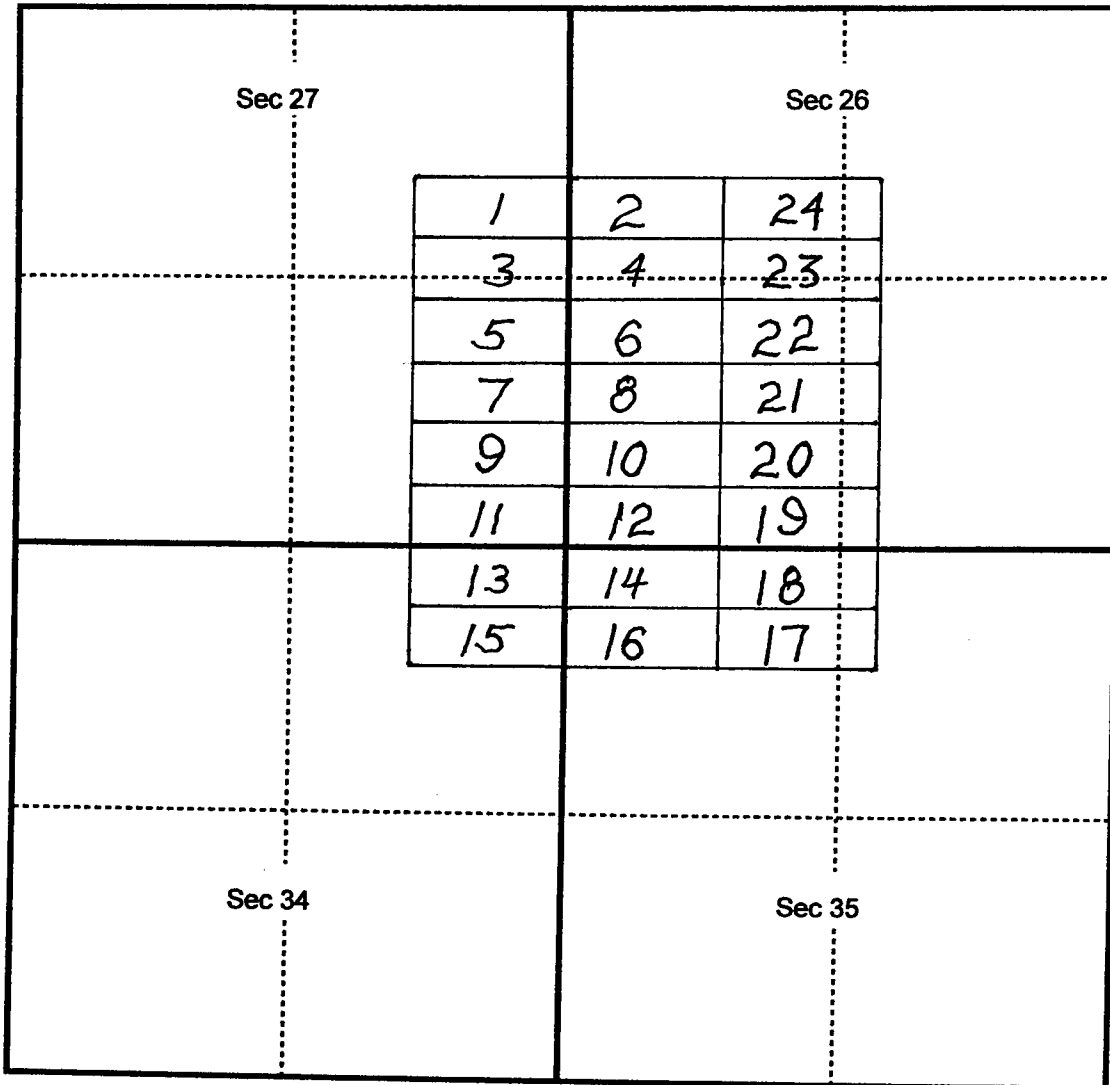
2006 FEB 16 A 9 34

RECEIVED
B.L.M. AZ STATE OFFICE

AMC 369998

TR Claims

T38N R5W



AMC 369998

TR Claims 1 - 24 are 1500' x 600'
Sides are due east-west; ends are due north-south

Located by:
Patrick Hillard
1189 Wintergate Circle
Castle Rock, CO 80104



TR 1 - 24 lode mining claims
Located 3 February, 2006
Mohave County, Arizona
Sections 26, 27, 34, 35 T38N R5W
Gila and Salt River Meridian

PHOENIX, ARIZONA

All location monuments, corners, and end centers are 5' wood 2x2 posts with metal tags indicating which location, corner, or end center the post represents.

2006 FEB 16 A 9 34

RECEIVED
B.L.M. AZ STATE OFFICE

LOCATION NOTICE FOR LODE MINING CLAIM

NOTICE IS HEREBY GIVEN that the TR 2 lode mining claim has been located by Patrick Hillard, whose current mailing address is 1189 Wintergate Circle Castle Rock, Co. 80104.

The general course of this claim is EAST and it is situated in Mohave County, Arizona.

This claim is 1500 feet in length and 600 feet in width. This claim runs from the location monument on which this location notice is posted approximately 10 feet in a WEST direction to the WEST end line and 1490 feet in a EAST direction to the EAST end line. This claim is marked by six monuments, one at each corner and one at the center of each end line of the claim.

The location monument on which this notice is posted is situated within Section 26, Township 38 N, Range 5 W, Gila Salt River Base and Meridian, Arizona and this claim encompasses portions of the following quarter section (s), section (s), Township (s) and Range (s) NW 1/4 section 26 T38N R5W, Gila Salt River Base and Meridian, Arizona.

The locality of this claim with reference to some natural object or permanent monument and additional information (if any) concerning its locality are as follows: The Southwest corner of this claim is 0 feet East and 3000 feet North of the Southwest corner Section 26 T38N R5W.

DATED AND POSTED on the ground this 3rd day of February, 2006.

LOCATOR (s)

PHillard

PHOENIX, ARIZONA

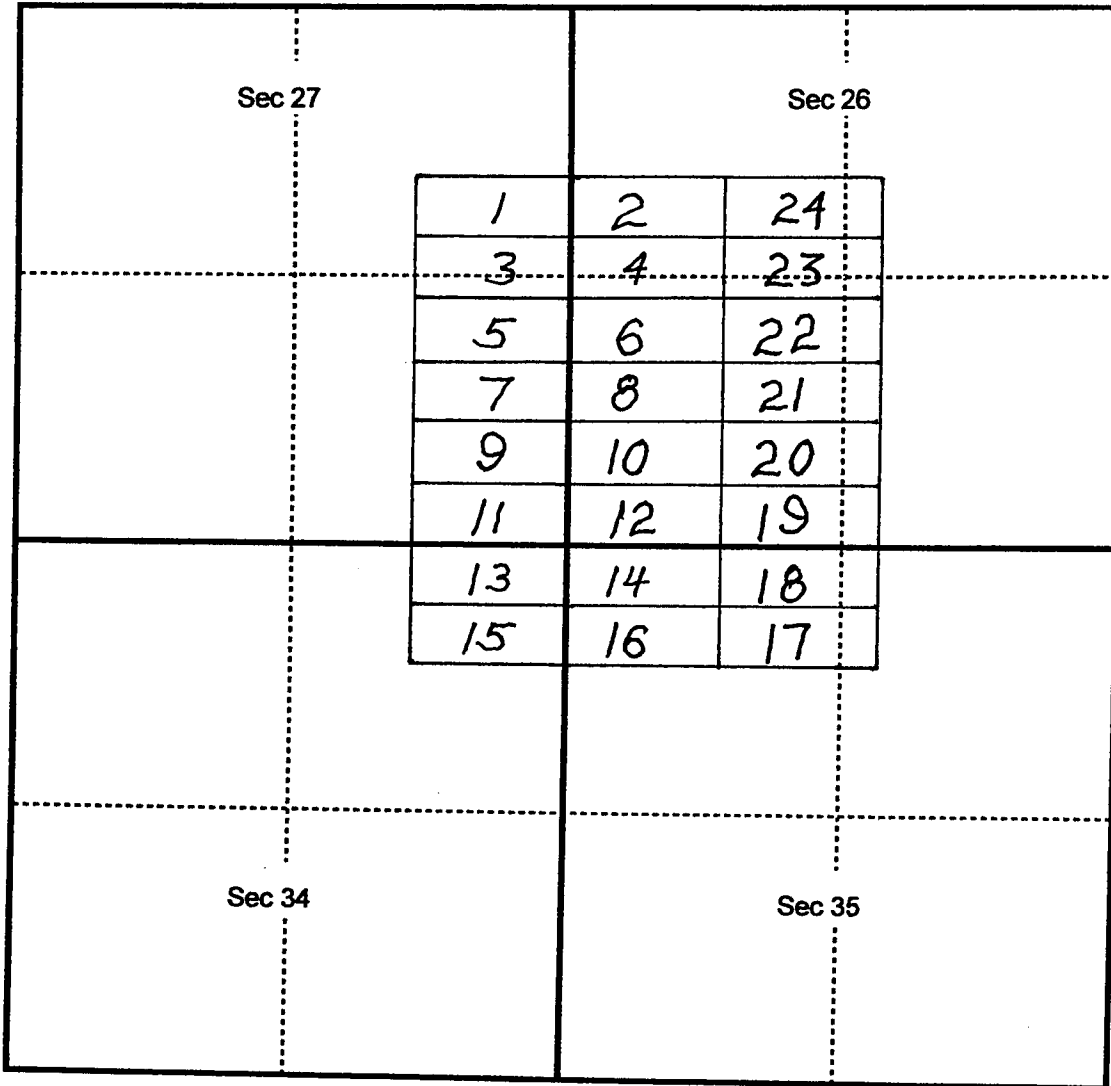
2006 FEB 16 A 9 34

RECEIVED
B.L.M. AZ STATE OFFICE

AMC 369999

TR Claims

T38N R5W



AMC 369999

TR Claims 1 - 24 are 1500' x 600'
Sides are due east-west; ends are due north-south

Located by:
Patrick Hillard
1189 Wintergate Circle
Castle Rock, CO 80104



TR 1 - 24 lode mining claims
Located 3 February, 2006
Mohave County, Arizona
Sections 26, 27, 34, 35 T38N R5W
Gila and Salt River Meridian

All location monuments, corners, and end centers are 5' wood 2x2 posts with metal tags indicating which location, corner, or end center the post represents.

RECEIVED
B.L.M. AZ STATE OFFICE

PHOENIX, ARIZONA
2006 FEB 16 9:31 AM

LOCATION NOTICE FOR LODE MINING CLAIM

NOTICE IS HEREBY GIVEN that the TR 3 lode mining claim has been located by Patrick Hillard, whose current mailing address is 1189 Wintergate Circle Castle Rock Co. 80104.

The general course of this claim is WEST and it is situated in Mohave County, Arizona.

This claim is 1,500 feet in length and 600 feet in width. This claim runs from the location monument on which this location notice is posted approximately 10 feet in a EAST direction to the EAST end line and 1,490 feet in a WEST direction to the WEST end line. This claim is marked by six monuments, one at each corner and one at the center of each end line of the claim.

The location monument on which this notice is posted is situated within Section 27, Township 38 N, Range 5 W, Gila Salt River Base and Meridian, Arizona and this claim encompasses portions of the following quarter section (s), section (s), Township (s) and Range (s) NE 1/4 & SE 1/4 section 27 T38N R5W, Gila Salt River Base and Meridian, Arizona.

The locality of this claim with reference to some natural object or permanent monument and additional information (if any) concerning its locality are as follows: The Southeast Corner of this claim is 0 feet West and 2,400 feet North of the Southwest corner Section 26 T38N R5W.

DATED AND POSTED on the ground this 3rd day of February, 2006.

LOCATOR(S)
Patrick Hillard
PHOENIX, ARIZONA

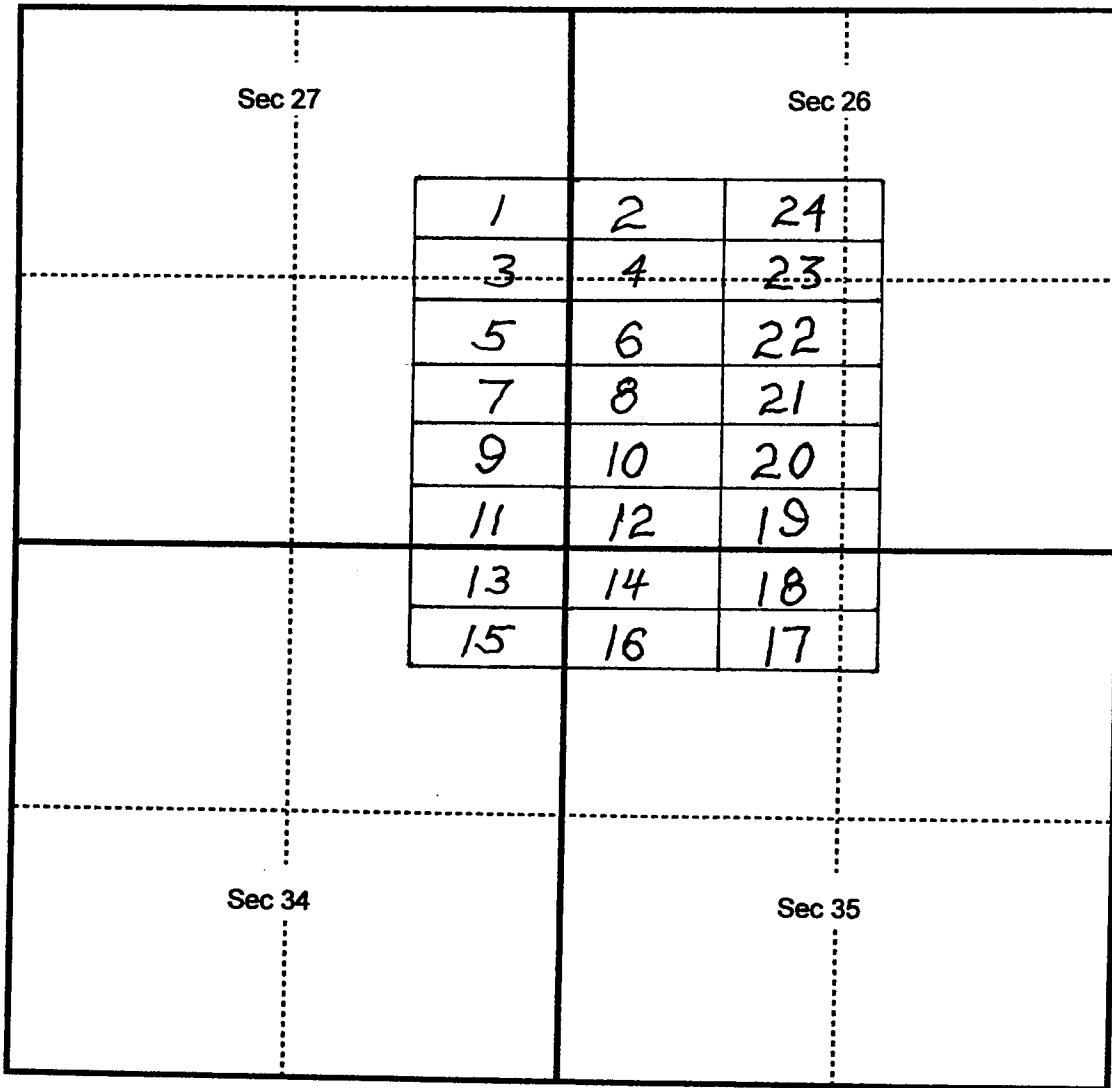
2006 FEB 16 A 9 34

RECEIVED
B.L.M. AZ STATE OFFICE

AMC 370000

TR Claims

T38N R5W



AMC 370000

TR Claims 1 - 24 are 1500' x 600'
Sides are due east-west; ends are due north-south

Located by:
Patrick Hillard
1189 Wintergate Circle
Castle Rock, CO 80104



TR 1 - 24 lode mining claims
Located 3 February, 2006
Mohave County, Arizona
Sections 26, 27, 34, 35 T38N R5W
Gila and Salt River Meridian

All location monuments, corners, and end centers are 5' wood 2x2 posts with metal tags indicating which location, corner, or end center the post represents.

RECEIVED
B.L.M. AZ STATE OFFICE

2006 FEB 16 A 9 34

PHOENIX, ARIZONA

LOCATION NOTICE FOR LODE MINING CLAIM

NOTICE IS HEREBY GIVEN that the TR 4 lode mining claim has been located by Patrick Hillard, whose current mailing address is 1189 Wintergate Circle Castle Rock, Co. 80104.

The general course of this claim is EAST and it is situated in Mohave County, Arizona.

This claim is 1500 feet in length and 600 feet in width. This claim runs from the location monument on which this location notice is posted approximately 10 feet in a WEST direction to the WEST end line and 1490 feet in a EAST direction to the EAST end line. This claim is marked by six monuments, one at each corner and one at the center of each end line of the claim.

The location monument on which this notice is posted is situated within Section 26, Township 38 N, Range 5 W, Gila Salt River Base and Meridian, Arizona and this claim encompasses portions of the following quarter section (s), section (s), Township (s) and Range (s) NW 1/4 & SW 1/4 section 26 T38N R5W, Gila Salt River Base and Meridian, Arizona.

The locality of this claim with reference to some natural object or permanent monument and additional information (if any) concerning its locality are as follows: The Southwest corner of this claim is 0 feet East and 2,400 feet North of the Southwest corner Section 26 T38N R5W.

DATED AND POSTED on the ground this 3rd day of February, 2006.

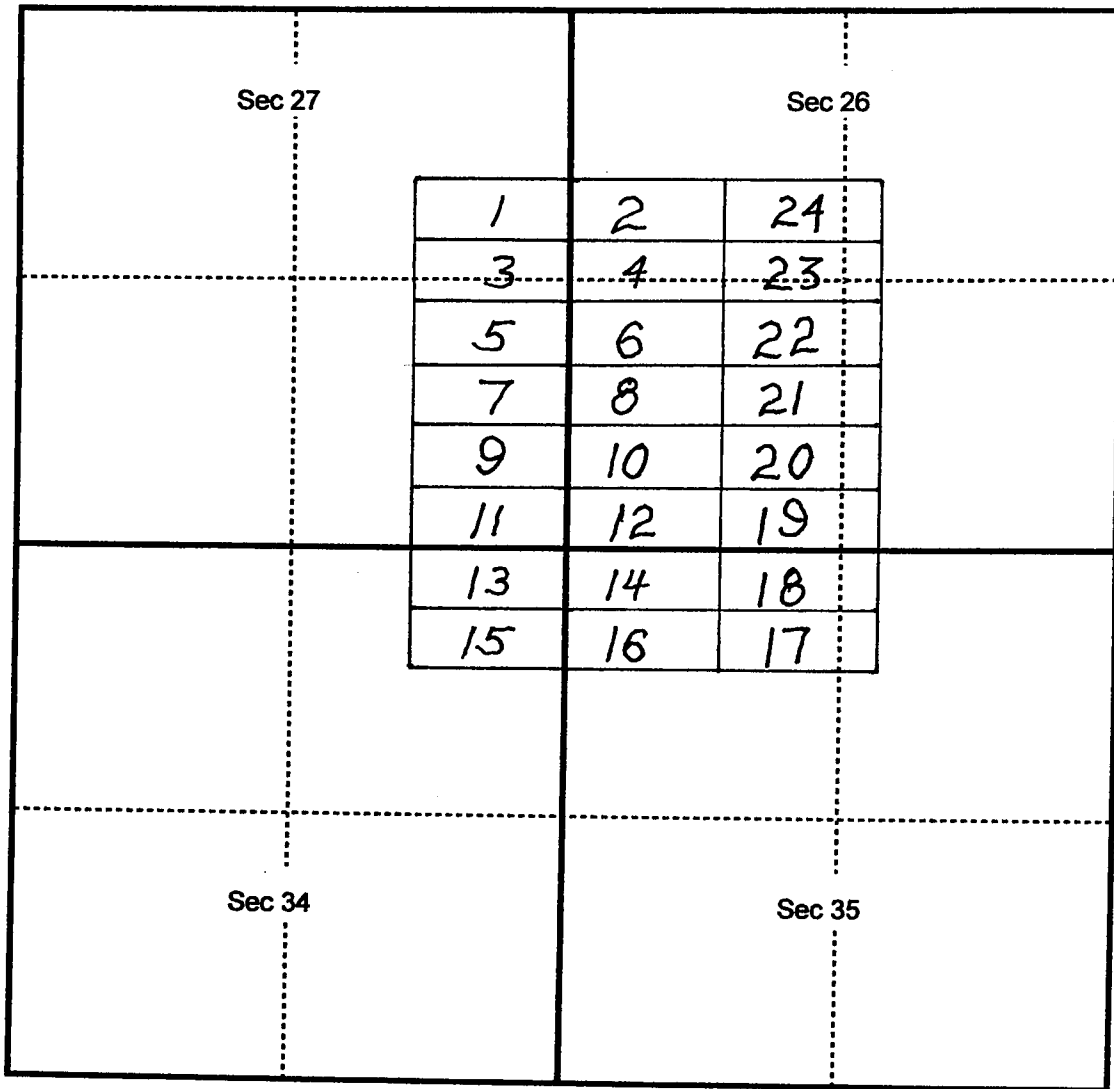
LOCATOR (s)
Patrick Hillard
PHOENIX, ARIZONA

RECEIVED
B.L.M. AZ STATE OFFICE
2006 FEB 16 A 9 34

AMC 370001

TR Claims

T38N R5W



AMC 3700011

TR Claims 1 - 24 are 1500' x 600'
Sides are due east-west; ends are due north-south

Located by:
Patrick Hillard
1189 Wintergate Circle
Castle Rock, CO 80104



TR 1 - 24 lode mining claims
Located 3 February, 2006
Mohave County, Arizona
Sections 26, 27, 34, 35 T38N R5W
Gila and Salt River Meridian

PHOENIX, ARIZONA

All location monuments, corners, and end centers are 5' wood 2x2 posts with metal tags indicating which location, corner, or end center the post represents.

2006 FEB 16 A 9 34

RECEIVED B.L.M. AZ STATE OFFICE

LOCATION NOTICE FOR LODE MINING CLAIM

NOTICE IS HEREBY GIVEN that the TR 5 lode mining claim has been located by Patrick Hillard, whose current mailing address is 1189 Wintergate Circle Castle Rock Co. 80104.

The general course of this claim is WEST and it is situated in Mohave County, Arizona.

This claim is 1,500 feet in length and 600 feet in width. This claim runs from the location monument on which this location notice is posted approximately 10 feet in a EAST direction to the EAST end line and 1,490 feet in a WEST direction to the WEST end line. This claim is marked by six monuments, one at each corner and one at the center of each end line of the claim.

The location monument on which this notice is posted is situated within Section 27, Township 38 N, Range 5 W, Gila Salt River Base and Meridian, Arizona and this claim encompasses portions of the following quarter section (s), section (s), Township (s) and Range (s) SE 1/4 section 27 T38N R5W, Gila Salt River Base and Meridian, Arizona.

The locality of this claim with reference to some natural object or permanent monument and additional information (if any) concerning its locality are as follows: The Southeast corner of this claim is 0 feet West and 1,800 feet North of the Southwest corner Section 26 T38N R5W.

DATED AND POSTED on the ground this 3rd day of February, 2006.

LOCATOR (s)
PHillard PHOENIX, ARIZONA

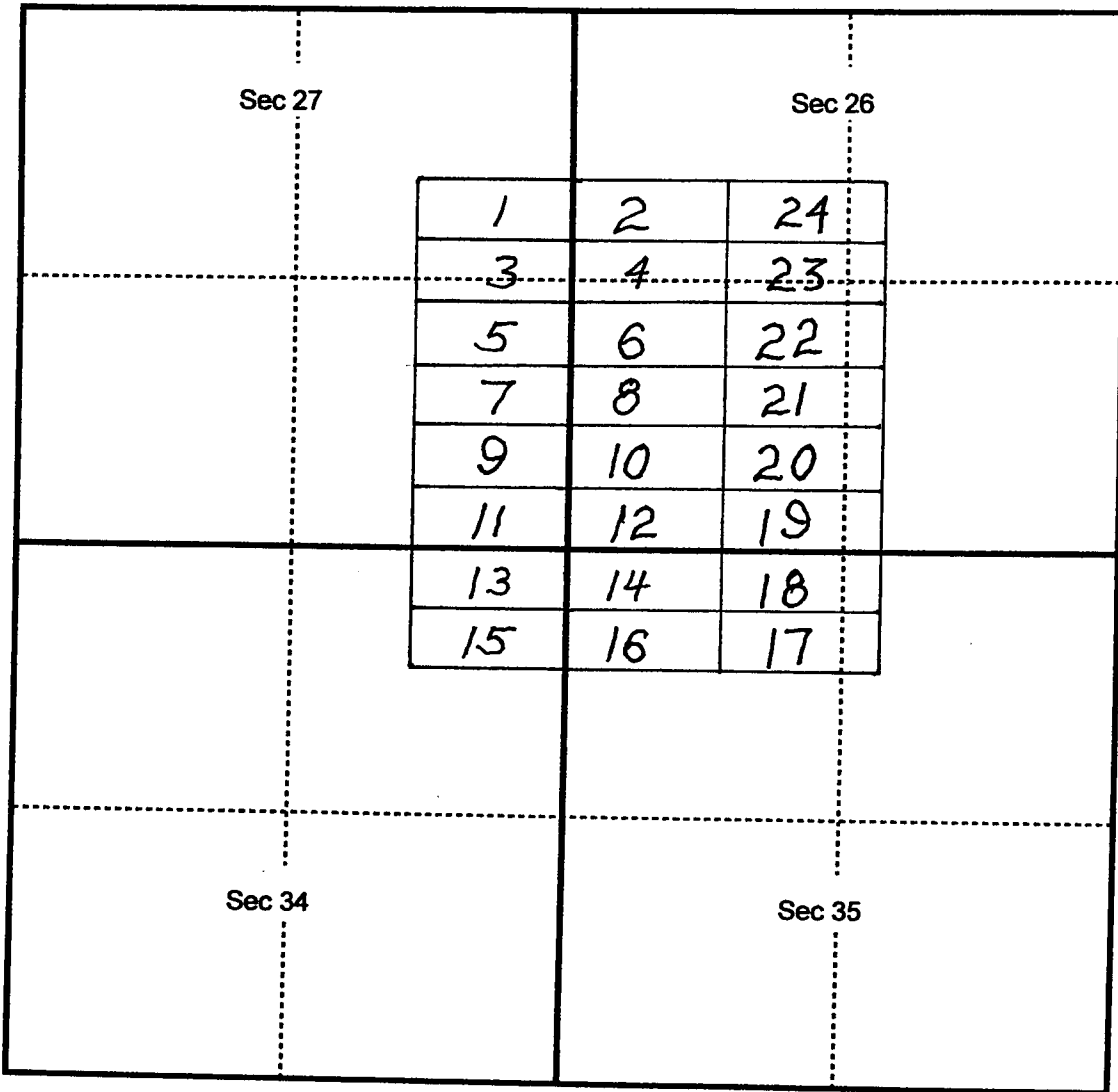
2006 FEB 16 A 9 33

RECEIVED B.L.M. AZ STATE OFFICE

AMC 310002

TR Claims

T38N R5W



AMC 370002

TR Claims 1 - 24 are 1500' x 600'
Sides are due east-west; ends are due north-south

Located by:
Patrick Hillard
1189 Wintergate Circle
Castle Rock, CO 80104



TR 1 - 24 lode mining claims
Located 3 February, 2006
Mohave County, Arizona
Sections 26, 27, 34, 35 T38N R5W
Gila and Salt River Meridian

PHOENIX, ARIZONA

All location monuments, corners, and end centers are 5' wood 2x2 posts with metal tags indicating which location, corner, or end center the post represents.

RECEIVED
B.L.M. AZ STATE OFFICE
2006 FEB 16 9 33 AM

LOCATION NOTICE FOR LODE MINING CLAIM

NOTICE IS HEREBY GIVEN that the TR 6 lode mining claim has been located by Patrick Hillard, whose current mailing address is 1189 Wintergate Circle Castle Rock, Co. 80104.

The general course of this claim is EAST and it is situated in Mohave County, Arizona.

This claim is 1500 feet in length and 600 feet in width. This claim runs from the location monument on which this location notice is posted approximately 10 feet in a WEST direction to the WEST end line and 1490 feet in a EAST direction to the EAST end line. This claim is marked by six monuments, one at each corner and one at the center of each end line of the claim.

The location monument on which this notice is posted is situated within Section 26, Township 38 N, Range 5 W, Gila Salt River Base and Meridian, Arizona and this claim encompasses portions of the following quarter section (s), section (s), Township (s) and Range (s) SW 1/4 section 26 T38N R5W, Gila Salt River Base and Meridian, Arizona.

The locality of this claim with reference to some natural object or permanent monument and additional information (if any) concerning its locality are as follows: The Southwest corner of this claim is 0 feet East and 1,800 feet North of the Southwest corner Section 26 T38N R5W.

DATED AND POSTED on the ground this 3rd day of February, 2006.

LOCATOR (s)
PHILLARD PHOENIX, ARIZONA

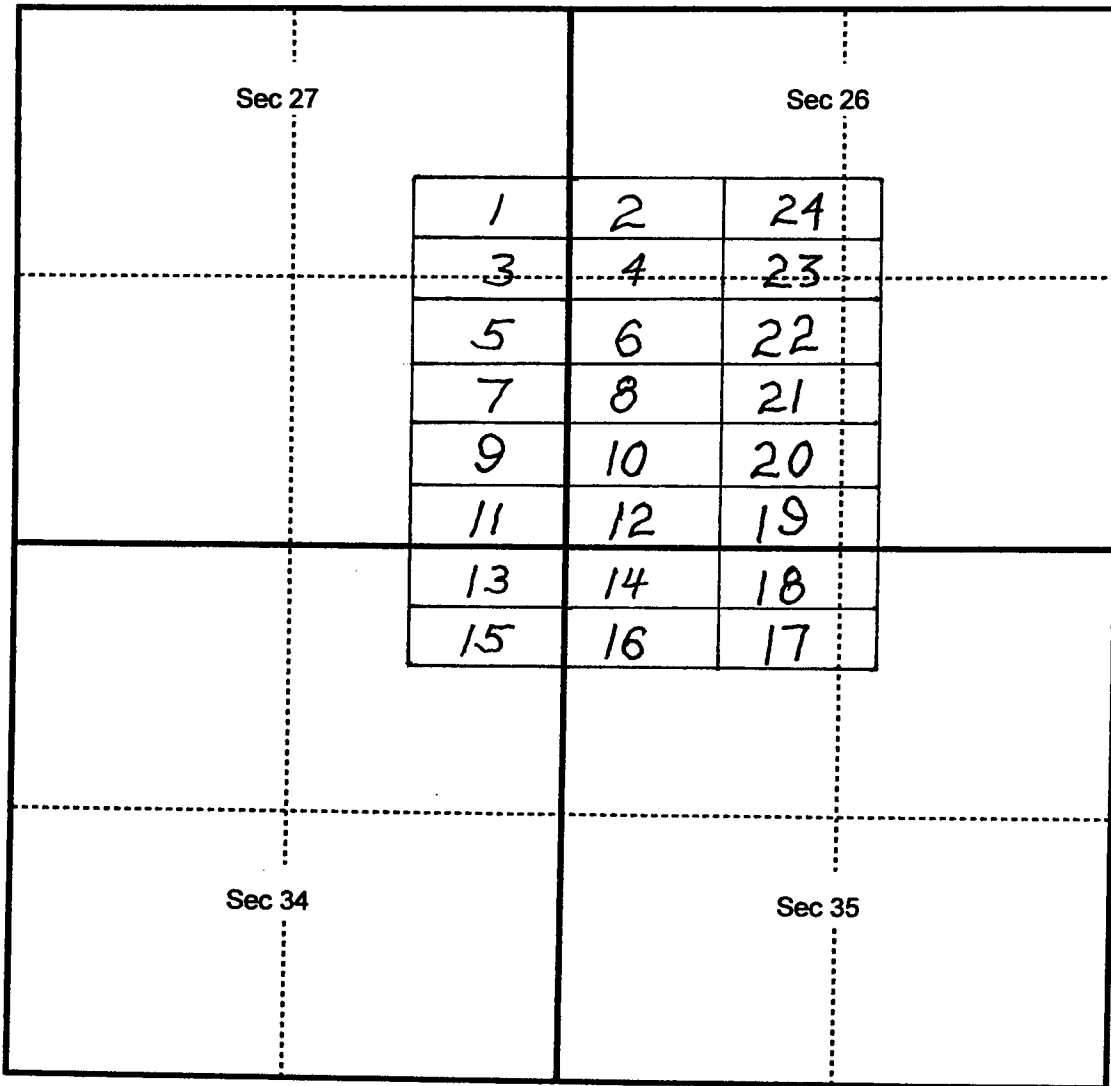
2006 FEB 16 A 9 33

RECEIVED
B.L.M. AZ STATE OFFICE

AMC 370003

TR Claims

T38N R5W



AMU 370003

TR Claims 1 - 24 are 1500' x 600'
Sides are due east-west; ends are due north-south

Located by:
Patrick Hillard
1189 Wintergate Circle
Castle Rock, CO 80104



TR 1 - 24 lode mining claims
Located 3 February, 2006
Mohave County, Arizona
Sections 26, 27, 34, 35 T38N R5W
Gila and Salt River Meridian

PHOENIX, ARIZONA

All location monuments, corners, and end centers are 5' wood 2x2 posts with metal tags
indicating which location, corner, or end center the post represents.

RECEIVED
B.L.M. AZ STATE OFFICE

2006 FEB 16 9 33 A

LOCATION NOTICE FOR LODE MINING CLAIM

NOTICE IS HEREBY GIVEN that the TR 7 lode mining claim has been located by Patrick Hillard, whose current mailing address is 1189 Wintergate Circle Castle Rock Co. 80104.

The general course of this claim is WEST and it is situated in Mohave County, Arizona.

This claim is 1,500 feet in length and 600 feet in width. This claim runs from the location monument on which this location notice is posted approximately 10 feet in a EAST direction to the EAST end line and 1,490 feet in a WEST direction to the WEST end line. This claim is marked by six monuments, one at each corner and one at the center of each end line of the claim.

The location monument on which this notice is posted is situated within Section 27, Township 38 N, Range 5 W, Gila Salt River Base and Meridian, Arizona and this claim encompasses portions of the following quarter section (s), section (s), Township (s) and Range (s) SE 1/4 section 27 T38N R5W, Gila Salt River Base and Meridian, Arizona.

The locality of this claim with reference to some natural object or permanent monument and additional information (if any) concerning its locality are as follows: The Southeast corner of this claim is 0 feet West and 1,200 feet North of the Southwest corner Section 26 T38N R5W.

DATED AND POSTED on the ground this 3rd day of February, 2006.

LOCATOR (s)

PHILLARD

PHOENIX, ARIZONA

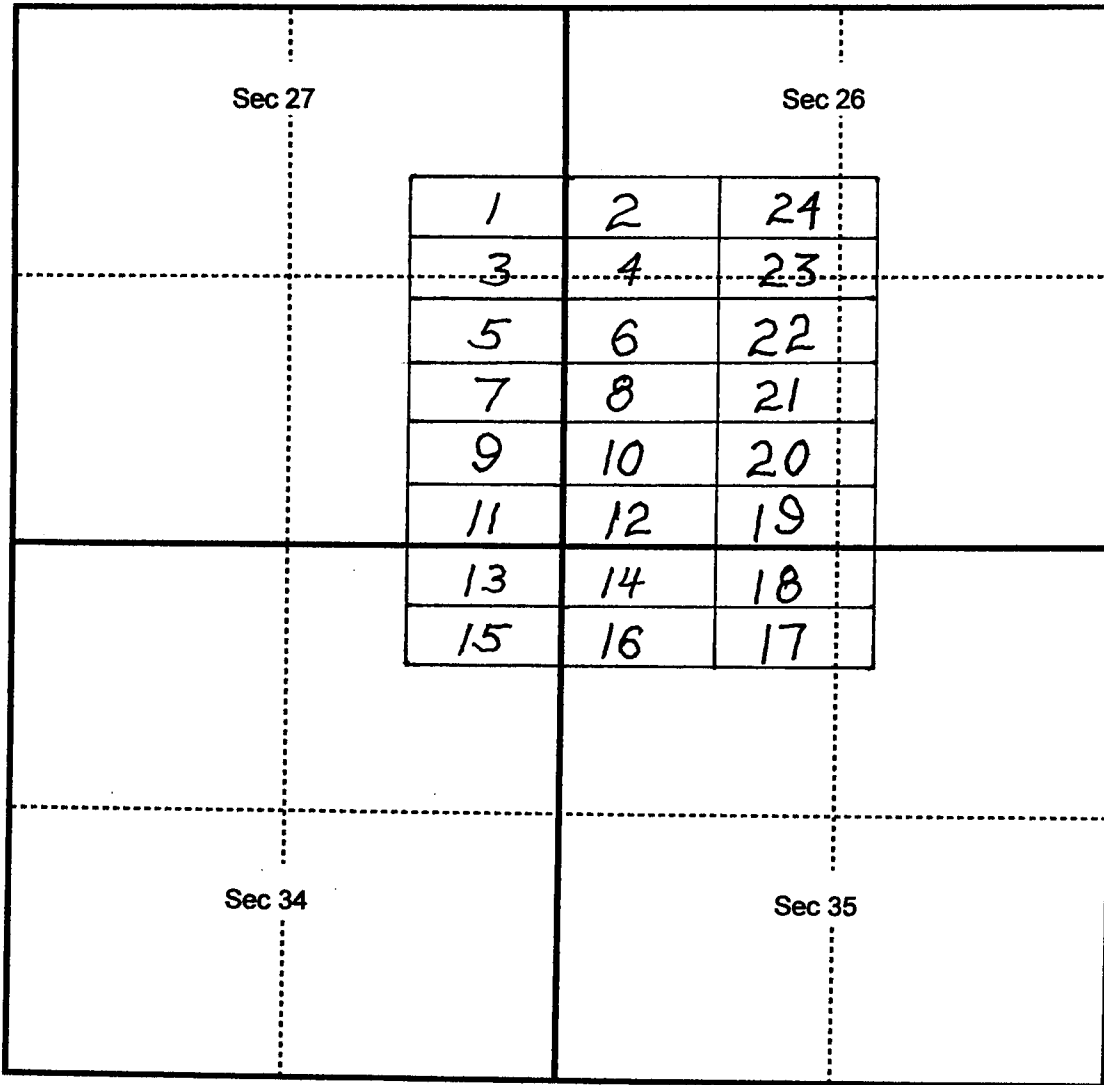
2006 FEB 16 A 9 33

RECEIVED B.L.M. AZ STATE OFFICE

AMC 310004

TR Claims

T38N R5W



AMC 370004

TR Claims 1 - 24 are 1500' x 600'
Sides are due east-west; ends are due north-south

Located by:
Patrick Hillard
1189 Wintergate Circle
Castle Rock, CO 80104



TR 1 - 24 lode mining claims
Located 3 February, 2006
Mohave County, Arizona
Sections 26, 27, 34, 35 T38N R5W
Gila and Salt River Meridian

All location monuments, corners, and end centers are 5' wood 2x2 posts with metal tags indicating which location, corner, or end center the post represents.

RECEIVED
B.L.M. AZ STATE OFFICE
2006 FEB 16 9 32 AM
PHOENIX, ARIZONA

LOCATION NOTICE FOR LODE MINING CLAIM

NOTICE IS HEREBY GIVEN that the TR 8 lode mining claim has been located by Patrick Hillard, whose current mailing address is 1189 Wintergate Circle Castle Rock, Co. 80104.

The general course of this claim is EAST and it is situated in Mohave County, Arizona.

This claim is 1500 feet in length and 600 feet in width. This claim runs from the location monument on which this location notice is posted approximately 10 feet in a WEST direction to the WEST end line and 1490 feet in a EAST direction to the EAST end line. This claim is marked by six monuments, one at each corner and one at the center of each end line of the claim.

The location monument on which this notice is posted is situated within Section 26, Township 38 N, Range 5 W, Gila Salt River Base and Meridian, Arizona and this claim encompasses portions of the following quarter section (s), section (s), Township (s) and Range (s) SW 1/4 section 26 T38N R5W, Gila Salt River Base and Meridian, Arizona.

The locality of this claim with reference to some natural object or permanent monument and additional information (if any) concerning its locality are as follows: The Southwest corner of this claim is 0 feet East and 1,200 feet North of the Southwest corner Section 26 T38N R5W.

DATED AND POSTED on the ground this 3rd day of February, 2006.

LOCATOR (s)
Patrick Hillard

PHOENIX, ARIZONA

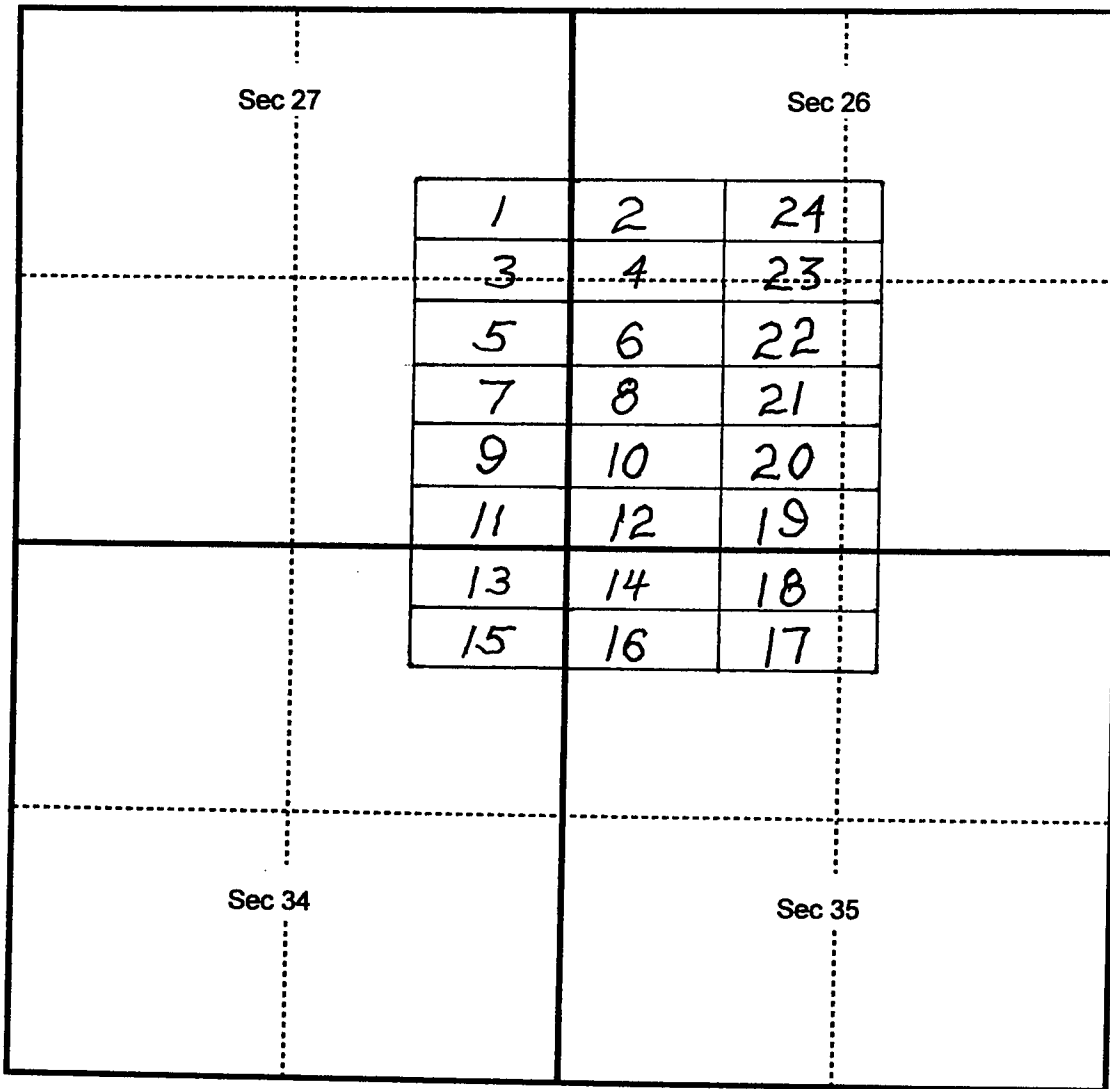
2006 FEB 16 A 9 33

RECEIVED
B.L.M. AZ STATE OFFICE

AMC 370005

TR Claims

T38N R5W



AMC 370005

TR Claims 1 - 24 are 1500' x 600'
Sides are due east-west; ends are due north-south

Located by:
Patrick Hillard
1189 Wintergate Circle
Castle Rock, CO 80104



TR 1 - 24 lode mining claims
Located 3 February, 2006
Mohave County, Arizona
Sections 26, 27, 34, 35 T38N R5W
Gila and Salt River Meridian

PHOENIX, ARIZONA

All location monuments, corners, and end centers are 5' wood 2x2 posts with metal tags indicating which location, corner, or end center the post represents.

2006 FEB 16 A 9 33

RECEIVED
B.L.M. AZ STATE OFFICE

LOCATION NOTICE FOR LODE MINING CLAIM

NOTICE IS HEREBY GIVEN that the TR 9 lode mining claim has been located by Patrick Hillard, whose current mailing address is 1189 Wintergate Circle Castle Rock Co. 80104.

The general course of this claim is WEST and it is situated in Mohave County, Arizona.

This claim is 1,500 feet in length and 600 feet in width. This claim runs from the location monument on which this location notice is posted approximately 10 feet in a EAST direction to the EAST end line and 1,490 feet in a WEST direction to the WEST end line. This claim is marked by six monuments, one at each corner and one at the center of each end line of the claim.

The location monument on which this notice is posted is situated within Section 27, Township 38 N, Range 5 W, Gila Salt River Base and Meridian, Arizona and this claim encompasses portions of the following quarter section (s), section (s), Township (s) and Range (s) SE 1/4 section 27 T38N R5W, Gila Salt River Base and Meridian, Arizona.

The locality of this claim with reference to some natural object or permanent monument and additional information (if any) concerning its locality are as follows: The Southeast corner of this claim is 0 feet west and 600 feet north of the southwest corner Section 26 T38N R5W.

DATED AND POSTED on the ground this 3rd day of February, 2006.

LOCATOR(S)
Patrick Hillard PHOENIX, ARIZONA

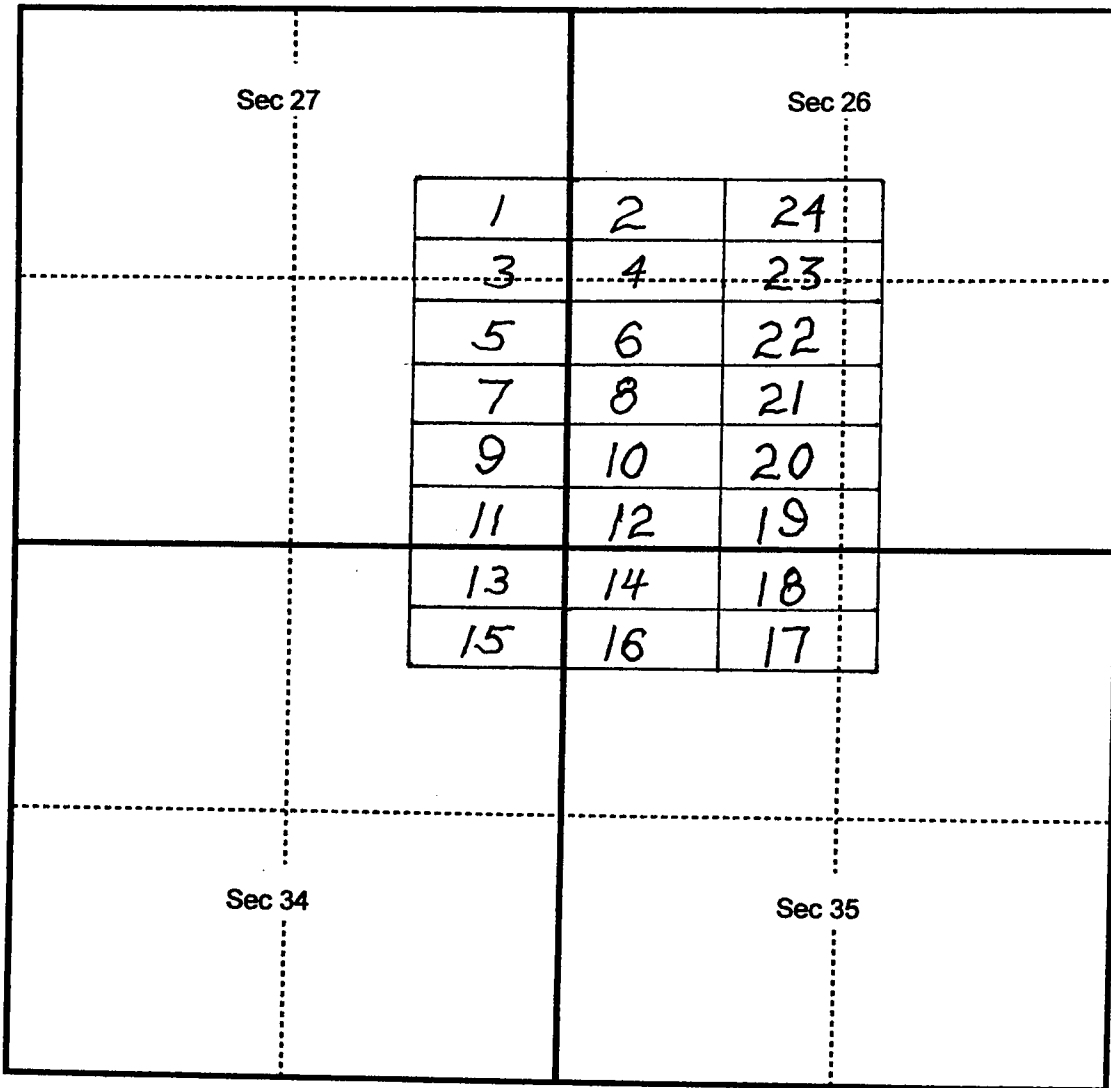
2006 FEB 16 A 9 33

RECEIVED
B.L.M. AZ STATE OFFICE

AMC 370006

TR Claims

T38N R5W



AMC 370006

TR Claims 1 - 24 are 1500' x 600'
Sides are due east-west; ends are due north-south

Located by:
Patrick Hillard
1189 Wintergate Circle
Castle Rock, CO 80104



TR 1 - 24 lode mining claims
Located 3 February, 2006
Mohave County, Arizona
Sections 26, 27, 34, 35 T38N R5W
Gila and Salt River Meridian

All location monuments, corners, and end centers are 5' wood 2x2 posts with metal tags indicating which location, corner, or end center the post represents.

RECEIVED
B.L.M. AZ STATE OFFICE

2006 FEB 19 A 9 33

PHOENIX, ARIZONA

LOCATION NOTICE FOR LODE MINING CLAIM

NOTICE IS HEREBY GIVEN that the TR 10 lode mining claim has been located by Patrick Hillard, whose current mailing address is 1189 Wintergate Circle Castle Rock, Co. 80104.

The general course of this claim is EAST and it is situated in Mohave County, Arizona.

This claim is 1500 feet in length and 600 feet in width. This claim runs from the location monument on which this location notice is posted approximately 10 feet in a West direction to the West end line and 1490 feet in a East direction to the East end line. This claim is marked by six monuments, one at each corner and one at the center of each end line of the claim.

The location monument on which this notice is posted is situated within Section 26, Township 38 N, Range 5 W, Gila Salt River Base and Meridian, Arizona and this claim encompasses portions of the following quarter section (s), section (s), Township (s) and Range (s) SW 1/4 section 26 T38N R5W, Gila Salt River Base and Meridian, Arizona.

The locality of this claim with reference to some natural object or permanent monument and additional information (if any) concerning its locality are as follows: The Southwest corner of this claim is 0 feet East and 600 feet North of the Southwest corner Section 26 T38N R5W.

DATED AND POSTED on the ground this 3rd day of February, 2006.

LOCATOR (s)

PHillard

PHOENIX, ARIZONA

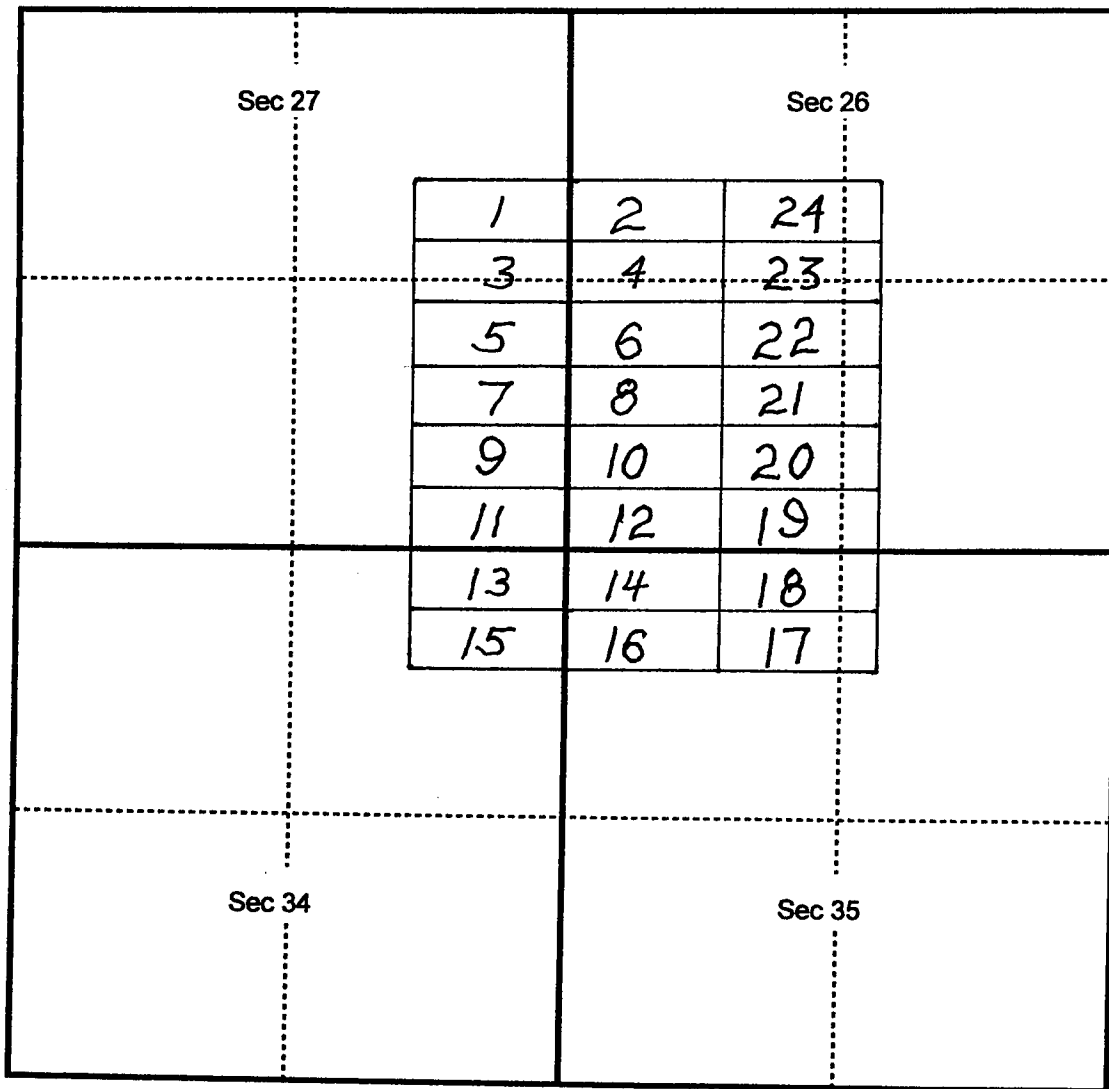
2006 FEB 16 A 9:33

RECEIVED B.L.M. AZ STATE OFFICE

AMC 370007

TR Claims

T38N R5W



AMC 370007

TR Claims 1 - 24 are 1500' x 600'
Sides are due east-west; ends are due north-south

Located by:
Patrick Hillard
1189 Wintergate Circle
Castle Rock, CO 80104



TR 1 - 24 lode mining claims
Located 3 February, 2006
Mohave County, Arizona
Sections 26, 27, 34, 35 T38N R5W
Gila and Salt River Meridian

All location monuments, corners, and end centers are 5' wood 2x2 posts with metal tags indicating which location, corner, or end center the post represents.

RECEIVED
B.L.M. AZ STATE OFFICE

2006 FEB 19 9:33 AM

PHOENIX, ARIZONA

LOCATION NOTICE FOR LODE MINING CLAIM

NOTICE IS HEREBY GIVEN that the TR 11 lode mining claim has been located by Patrick Hillard, whose current mailing address is 1189 Wintergate Circle Castle Rock Co. 80104.

The general course of this claim is WEST and it is situated in Mohave County, Arizona.

This claim is 1,500 feet in length and 600 feet in width. This claim runs from the location monument on which this location notice is posted approximately 10 feet in a EAST direction to the EAST end line and 1,490 feet in a WEST direction to the WEST end line. This claim is marked by six monuments, one at each corner and one at the center of each end line of the claim.

The location monument on which this notice is posted is situated within Section 27, Township 38 N, Range 5 W, Gila Salt River Base and Meridian, Arizona and this claim encompasses portions of the following quarter section (s), section (s), Township (s) and Range (s) SE 1/4 section 27 T38N R5W, Gila Salt River Base and Meridian, Arizona.

The locality of this claim with reference to some natural object or permanent monument and additional information (if any) concerning its locality are as follows: The Southeast Corner of this claim is 0 feet west and 0 feet north of the southwest corner Section 26 T38N R5W.

DATED AND POSTED on the ground this 3rd day of February, 2006.

LOCATOR (s)
PHillard
PHOENIX, ARIZONA

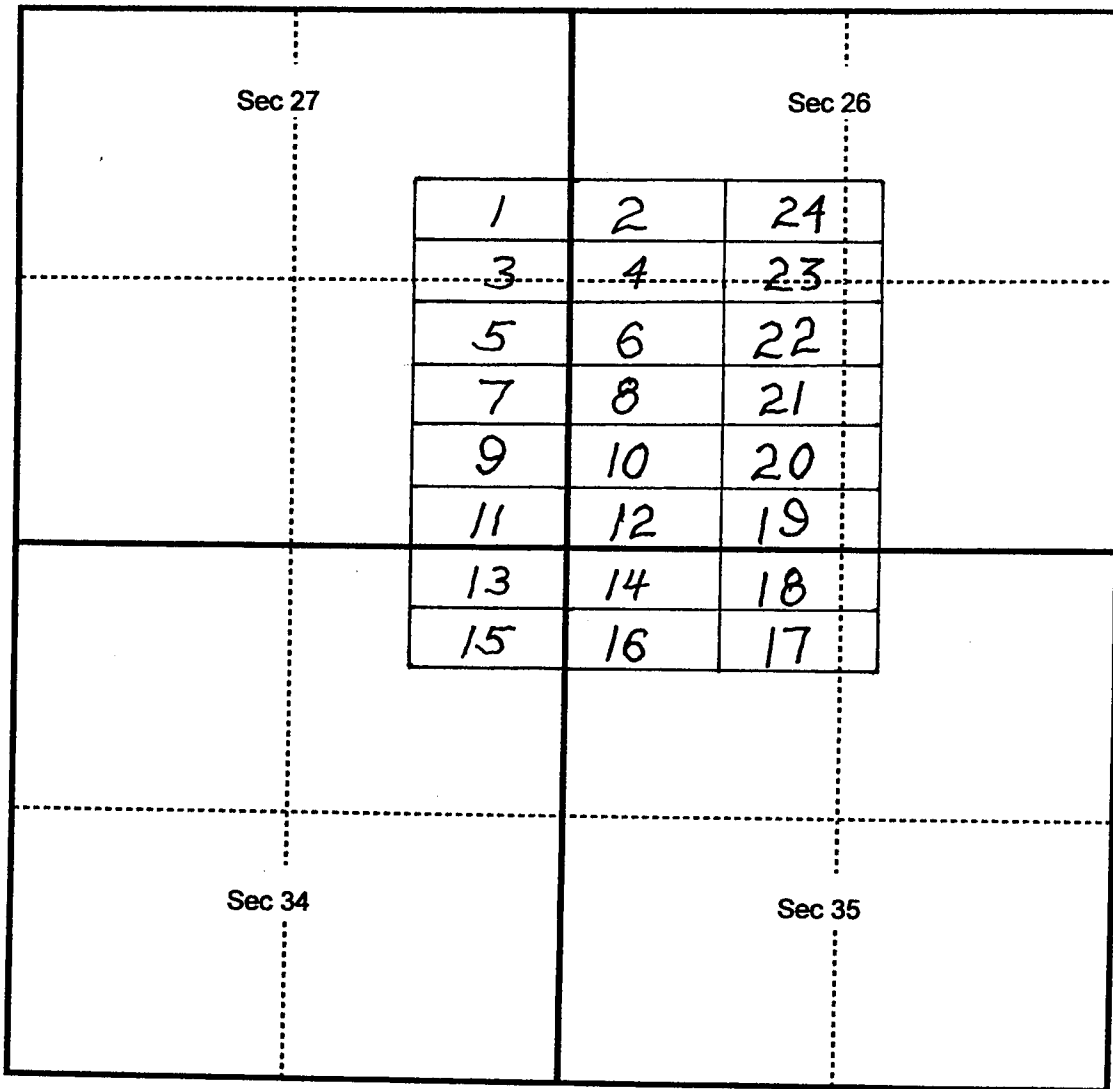
2006 FEB 16 A 9: 32

RECEIVED
B.L.M. AZ STATE OFFICE

AMC 370008

TR Claims

T38N R5W



AMC 3 10008

TR Claims 1 - 24 are 1500' x 600'
Sides are due east-west; ends are due north-south

Located by:
Patrick Hillard
1189 Wintergate Circle
Castle Rock, CO 80104



TR 1 - 24 lode mining claims
Located 3 February, 2006
Mohave County, Arizona
Sections 26, 27, 34, 35 T38N R5W
Gila and Salt River Meridian

All location monuments, corners, and end centers are 5' wood 2x2 posts with metal tags indicating which location, corner, or end center the post represents.

RECEIVED
B.L.M. AZ STATE OFFICE

2006 FEB 19 9:32 AM

PHOENIX, ARIZONA

LOCATION NOTICE FOR LODE MINING CLAIM

NOTICE IS HEREBY GIVEN that the TR 12 lode mining claim has been located by Patrick Hillard, whose current mailing address is 1189 Wintergate Circle Castle Rock, Co. 80104.

The general course of this claim is EAST and it is situated in Mohave County, Arizona.

This claim is 1500 feet in length and 600 feet in width. This claim runs from the location monument on which this location notice is posted approximately 10 feet in a WEST direction to the WEST end line and 1490 feet in a EAST direction to the EAST end line. This claim is marked by six monuments, one at each corner and one at the center of each end line of the claim.

The location monument on which this notice is posted is situated within Section 26, Township 38 N, Range 5 W, Gila Salt River Base and Meridian, Arizona and this claim encompasses portions of the following quarter section (s), section (s), Township (s) and Range (s) SW 1/4 section 26 T38N R5W, Gila Salt River Base and Meridian, Arizona.

The locality of this claim with reference to some natural object or permanent monument and additional information (if any) concerning its locality are as follows: The Southwest corner of this claim is 0 feet East and 0 feet North of the Southwest corner Section 26 T38N R5W.

DATED AND POSTED on the ground this 3rd day of February, 2006.

LOCATOR(S)
Patrick Hillard
PHOENIX, ARIZONA

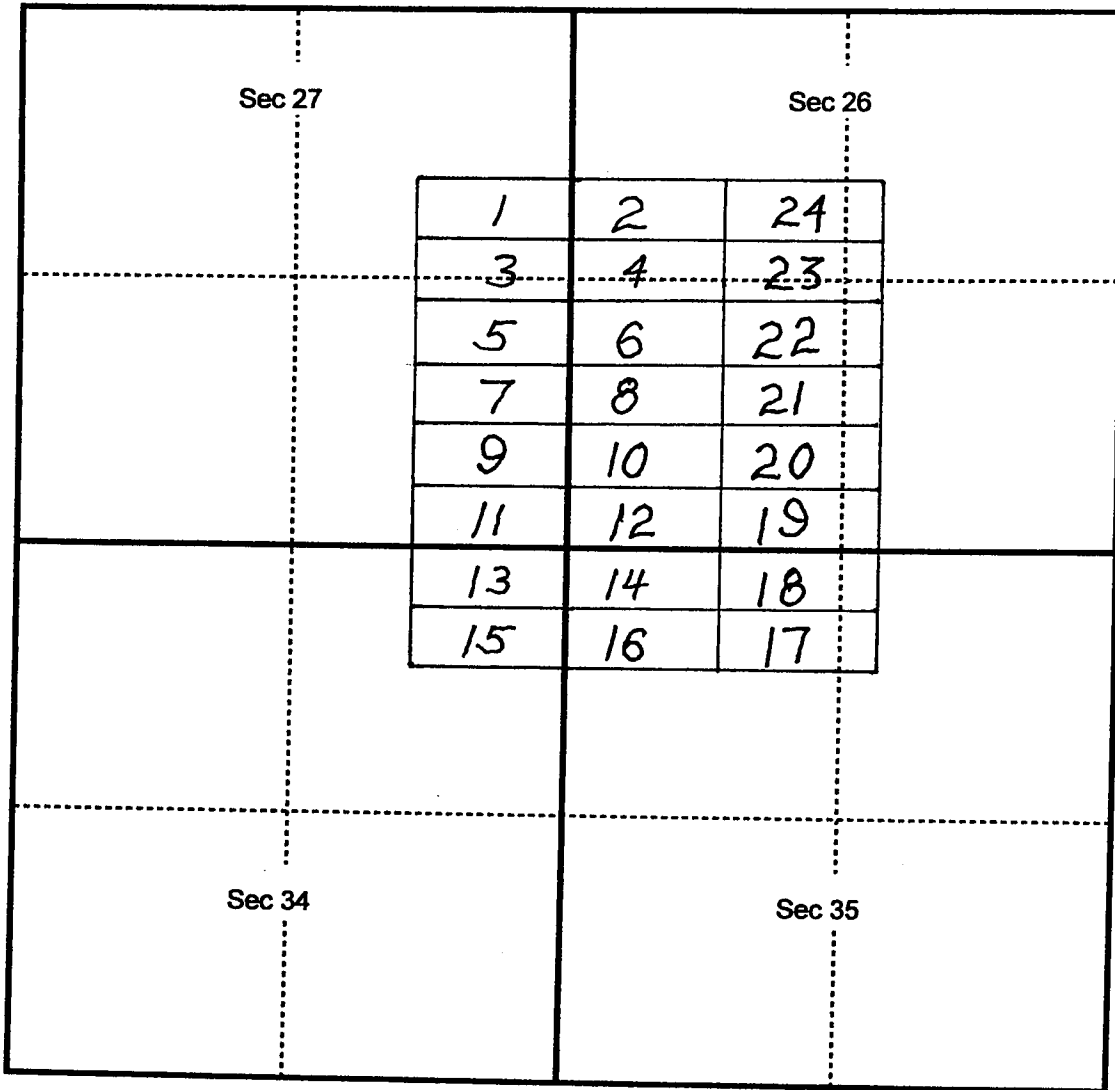
2006 FEB 16 A 9 32

RECEIVED
B.L.M. AZ STATE OFFICE

AMC 370009

TR Claims

T38N R5W



AMC 370009

TR Claims 1 - 24 are 1500' x 600'
Sides are due east-west; ends are due north-south

Located by:
Patrick Hillard
1189 Wintergate Circle
Castle Rock, CO 80104



TR 1 - 24 lode mining claims
Located 3 February, 2006
Mohave County, Arizona
Sections 26, 27, 34, 35 T38N R5W
Gila and Salt River Meridian

All location monuments, corners, and end centers are 5' wood 2x2 posts with metal tags indicating which location, corner, or end center the post represents.

RECEIVED
B.L.M. AZ STATE OFFICE

2006 FEB 19 9 32 AM

PHOENIX, ARIZONA

LOCATION NOTICE FOR LODE MINING CLAIM

NOTICE IS HEREBY GIVEN that the TR 13 lode mining claim has been located by Patrick Hillard, whose current mailing address is 1189 Wintergate Circle Castle Rock Co. 80104.

The general course of this claim is WEST and it is situated in Mohave County, Arizona.

This claim is 1,500 feet in length and 600 feet in width. This claim runs from the location monument on which this location notice is posted approximately 10 feet in a EAST direction to the EAST end line and 1,490 feet in a WEST direction to the WEST end line. This claim is marked by six monuments, one at each corner and one at the center of each end line of the claim.

The location monument on which this notice is posted is situated within Section 34, Township 38 N, Range 5 W, Gila Salt River Base and Meridian, Arizona and this claim encompasses portions of the following quarter section (s), section (s), Township (s) and Range (s) NE 1/4 Section 34 T 38 N R 5 W, Gila Salt River Base and Meridian, Arizona.

The locality of this claim with reference to some natural object or permanent monument and additional information (if any) concerning its locality are as follows: The Southeast Corner of this claim is 0 feet West and 600 feet South of the Southwest corner Section 26 T 38 N R 5 W.

DATED AND POSTED on the ground this 3rd day of February, 2006.

LOCATOR (s)
PHILLARD
PHOENIX, ARIZONA

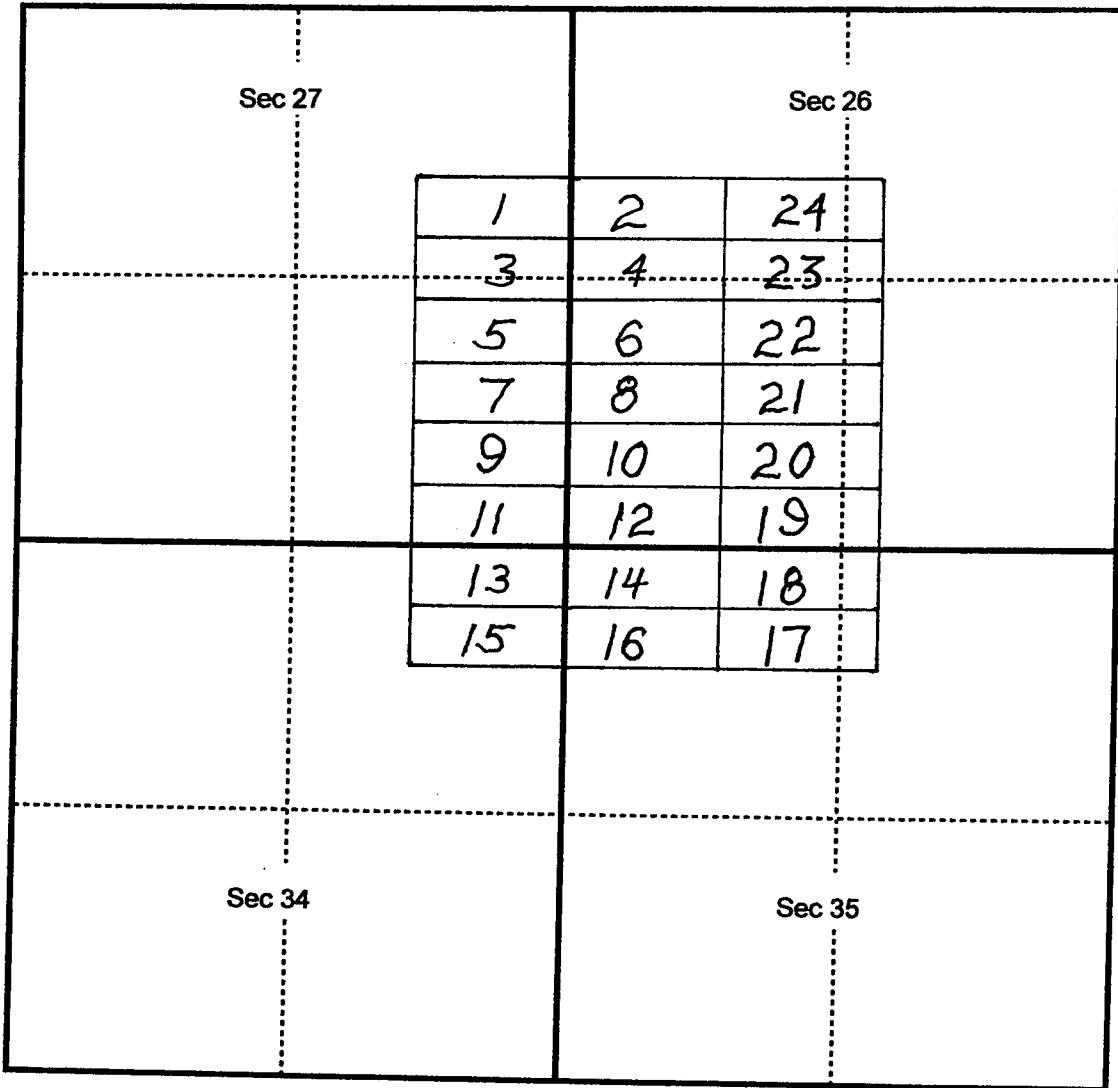
2006 FEB 16 A 9 32

RECEIVED
B.L.M. AZ STATE OFFICE

AMC 370010

TR Claims

T38N R5W



AMC 370010

TR Claims 1 - 24 are 1500' x 600'
Sides are due east-west; ends are due north-south

Located by:
Patrick Hillard
1189 Wintergate Circle
Castle Rock, CO 80104



TR 1 - 24 lode mining claims
Located 3 February, 2006
Mohave County, Arizona
Sections 26, 27, 34, 35 T38N R5W
Gila and Salt River Meridian

PHOENIX, ARIZONA

All location monuments, corners, and end centers are 5' wood 2x2 posts with metal tags indicating which location, corner, or end center the post represents.

RECEIVED
8.L.M. AZ STATE OFFICE

2006 FEB 16 9 22 AM

LOCATION NOTICE FOR LODE MINING CLAIM

NOTICE IS HEREBY GIVEN that the TR 14 lode mining claim has been located by Patrick Hillard, whose current mailing address is 1189 Wintergate Circle Castle Rock, Co. 80104.

The general course of this claim is EAST and it is situated in Mohave County, Arizona.

This claim is 1500 feet in length and 600 feet in width. This claim runs from the location monument on which this location notice is posted approximately 10 feet in a WEST direction to the WEST end line and 1490 feet in a EAST direction to the EAST end line. This claim is marked by six monuments, one at each corner and one at the center of each end line of the claim.

The location monument on which this notice is posted is situated within Section 35, Township 38 N, Range 5 W, Gila Salt River Base and Meridian, Arizona and this claim encompasses portions of the following quarter section (s), section (s), Township (s) and Range (s) NW 1/4 section 35 T 38 N R 5 W, Gila Salt River Base and Meridian, Arizona.

The locality of this claim with reference to some natural object or permanent monument and additional information (if any) concerning its locality are as follows: The Southwest corner of this claim is 0 feet East and 600 feet South of the Southwest corner Section 26 T38N R5W.

DATED AND POSTED on the ground this 3rd day of February, 2006.

LOCATOR (s)
Patrick Hillard
PHOENIX, ARIZONA

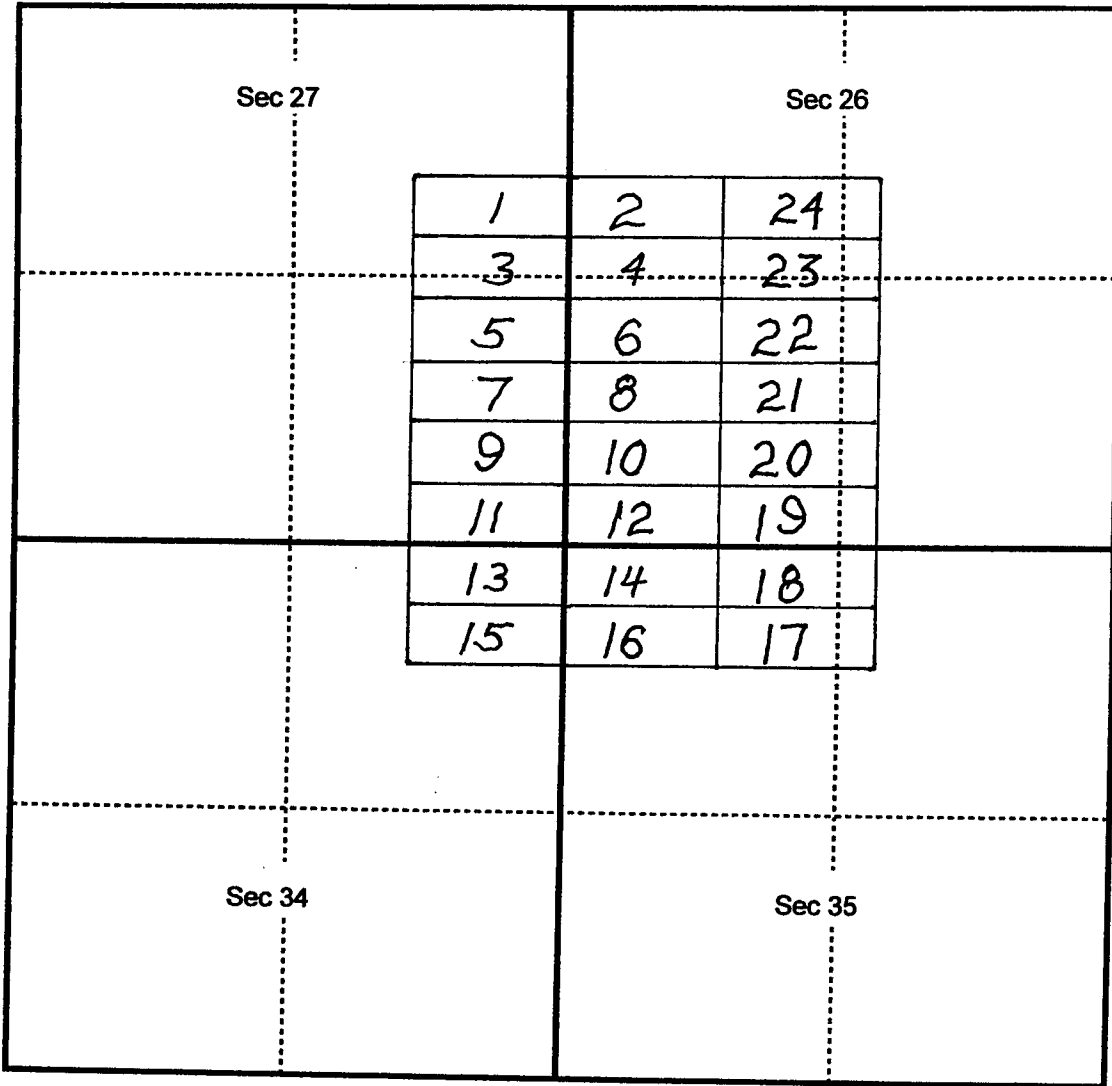
2006 FEB 16 A 9 32

RECEIVED
B.L.M. AZ STATE OFFICE

AMC 370011

TR Claims

T38N R5W



TR Claims 1 - 24 are 1500' x 600'
Sides are due east-west; ends are due north-south

Located by:
Patrick Hillard
1189 Wintergate Circle
Castle Rock, CO 80104



TR 1 - 24 lode mining claims
Located 3 February, 2006
Mohave County, Arizona
Sections 26, 27, 34, 35 T38N R5W
Gila and Salt River Meridian

All location monuments, corners, and end centers are 5' wood 2x2 posts with metal tags
indicating which location, corner, or end center the post represents.

PHOENIX, ARIZONA
RECEIVED
B.L.M. AZ STATE OFFICE
2006 FEB 16 A 9:32

AMC 370011

LOCATION NOTICE FOR LODE MINING CLAIM

NOTICE IS HEREBY GIVEN that the TR 15 lode mining claim has been located by Patrick Hillard, whose current mailing address is 1189 Wintergate Circle Castle Rock Co. 80104.

The general course of this claim is WEST and it is situated in Mohave County, Arizona.

This claim is 1,500 feet in length and 600 feet in width. This claim runs from the location monument on which this location notice is posted approximately 10 feet in a EAST direction to the EAST end line and 1,490 feet in a WEST direction to the WEST end line. This claim is marked by six monuments, one at each corner and one at the center of each end line of the claim.

The location monument on which this notice is posted is situated within Section 34, Township 38 N, Range 5 W, Gila Salt River Base and Meridian, Arizona and this claim encompasses portions of the following quarter section (s), section (s), Township (s) and Range (s) NE 1/4 section 34 T38N R5W, Gila Salt River Base and Meridian, Arizona.

The locality of this claim with reference to some natural object or permanent monument and additional information (if any) concerning its locality are as follows: The Southeast corner of this claim is 0 feet West and 1,200 feet South of the Southwest corner Section 26 T38N R5W.

DATED AND POSTED on the ground this 3rd day of February, 2006.

LOCATOR(S)
Patrick Hillard PHOENIX, ARIZONA

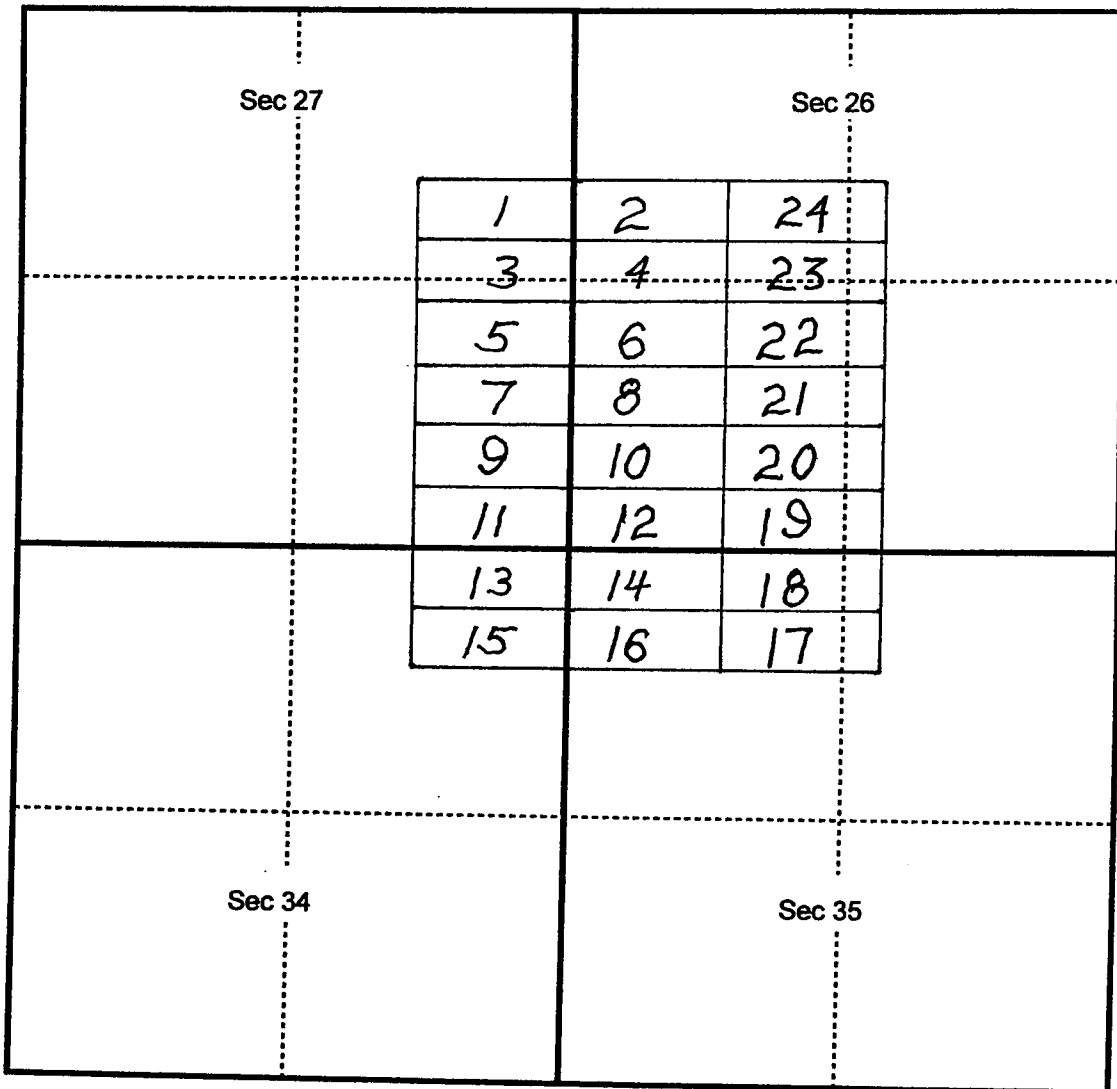
2006 FEB 16 A 9 32

RECEIVED
B.L.M. AZ STATE OFFICE

AMC 370012

TR Claims

T38N R5W



AMB 370012

TR Claims 1 - 24 are 1500' x 600'
Sides are due east-west; ends are due north-south

Located by:
Patrick Hillard
1189 Wintergate Circle
Castle Rock, CO 80104



TR 1 - 24 lode mining claims
Located 3 February, 2006
Mohave County, Arizona
Sections 26, 27, 34, 35 T38N R5W
Gila and Salt River Meridian

All location monuments, corners, and end centers are 5' wood 2x2 posts with metal tags indicating which location, corner, or end center the post represents.

RECEIVED B.L.M. AZ STATE OFFICE

PHOENIX, ARIZONA

2006 FEB 16 A 9:32

LOCATION NOTICE FOR LODE MINING CLAIM

NOTICE IS HEREBY GIVEN that the TR 16 lode mining claim has been located by Patrick Hillard, whose current mailing address is 1189 Wintergate Circle Castle Rock, Co. 80104.

The general course of this claim is EAST and it is situated in Mohave County, Arizona.

This claim is 1500 feet in length and 600 feet in width. This claim runs from the location monument on which this location notice is posted approximately 10 feet in a WEST direction to the WEST end line and 1490 feet in a EAST direction to the EAST end line. This claim is marked by six monuments, one at each corner and one at the center of each end line of the claim.

The location monument on which this notice is posted is situated within Section 35, Township 38 N, Range 5 W, Gila Salt River Base and Meridian, Arizona and this claim encompasses portions of the following quarter section (s), section (s), Township (s) and Range (s) NW 1/4 section 35 T38N R5W, Gila Salt River Base and Meridian, Arizona.

The locality of this claim with reference to some natural object or permanent monument and additional information (if any) concerning its locality are as follows: The Southwest corner of this claim is 0 feet East and 1,200 feet south of the Southwest corner Section 26 T38N R5W.

DATED AND POSTED on the ground this 3rd day of February, 2006.

LOCATOR (s)
PHILLARD
PHOENIX, ARIZONA

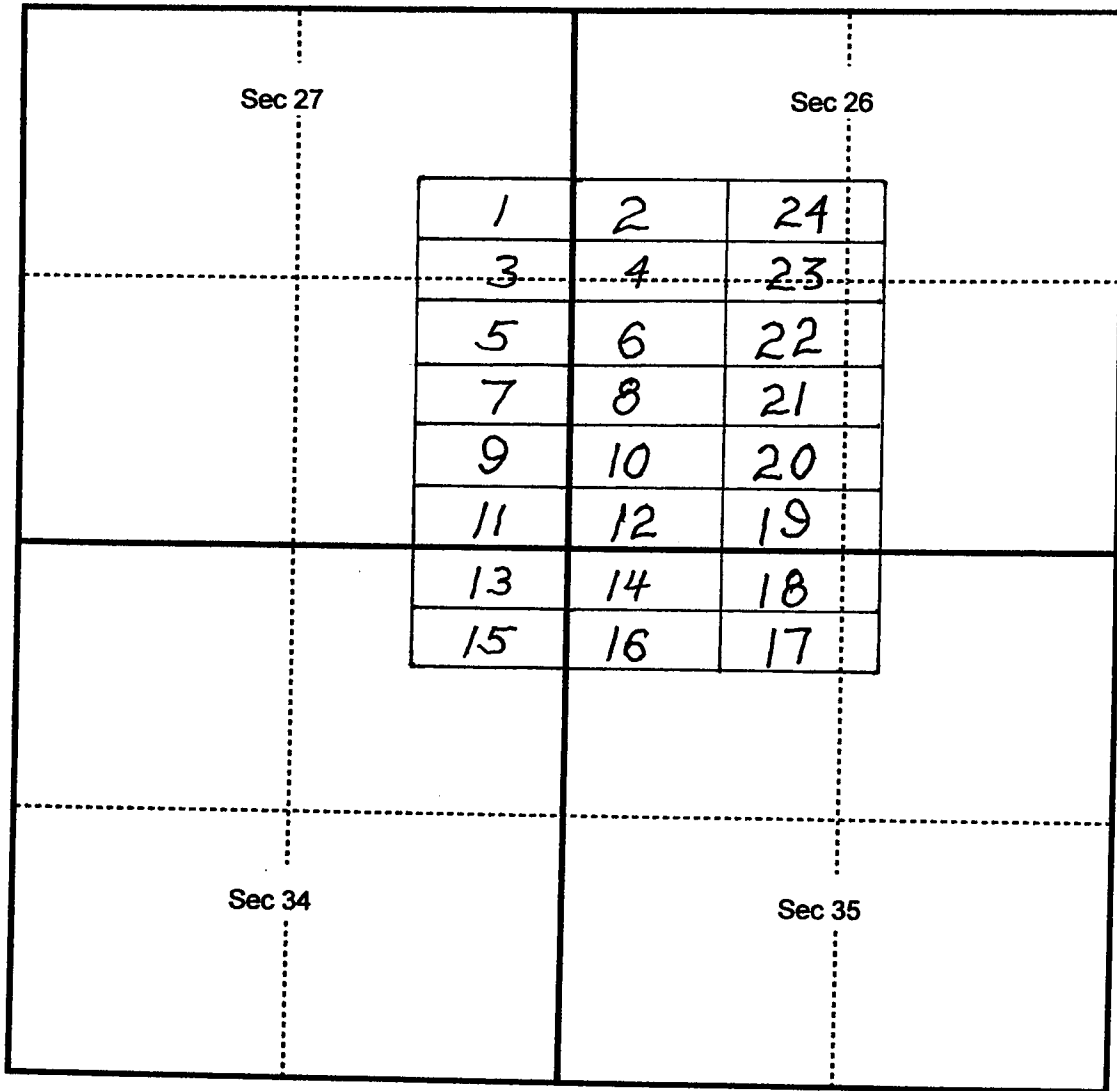
2006 FEB 16 A 9:32

RECEIVED
B.L.M. AZ STATE OFFICE

AMC 370013

TR Claims

T38N R5W



AMC 370013

TR Claims 1 - 24 are 1500' x 600'
Sides are due east-west; ends are due north-south

Located by:
Patrick Hillard
1189 Wintergate Circle
Castle Rock, CO 80104



TR 1 - 24 lode mining claims
Located 3 February, 2006
Mohave County, Arizona
Sections 26, 27, 34, 35 T38N R5W
Gila and Salt River Meridian

PHOENIX, ARIZONA

All location monuments, corners, and end centers are 5' wood 2x2 posts with metal tags indicating which location, corner, or end center the post represents.

2006 FEB 16 9 32

RECEIVED B.L.M. AZ STATE OFFICE

LOCATION NOTICE FOR LODE MINING CLAIM

NOTICE IS HEREBY GIVEN that the TR 17 lode mining claim has been located by Patrick Hillard, whose current mailing address is 1189 Wintergate Circle Castle Rock, Co. 80104.

The general course of this claim is EAST and it is situated in Mohave County, Arizona.

This claim is 1500 feet in length and 600 feet in width. This claim runs from the location monument on which this location notice is posted approximately 10 feet in a WEST direction to the WEST end line and 1490 feet in a EAST direction to the EAST end line. This claim is marked by six monuments, one at each corner and one at the center of each end line of the claim.

The location monument on which this notice is posted is situated within Section 35, Township 38 N, Range 5 W, Gila Salt River Base and Meridian, Arizona and this claim encompasses portions of the following quarter section (s), section (s), Township (s) and Range (s) NE 1/4 & NW 1/4 section 35 T38N R5W, Gila Salt River Base and Meridian, Arizona.

The locality of this claim with reference to some natural object or permanent monument and additional information (if any) concerning its locality are as follows: The Southwest Corner of this claim is 1500 feet East and 1200 feet South of the Southwest corner Section 26 T38N R5W.

DATED AND POSTED on the ground this 3rd day of February, 2006.

LOCATOR(S)

PHILLARD

PHOENIX, ARIZONA

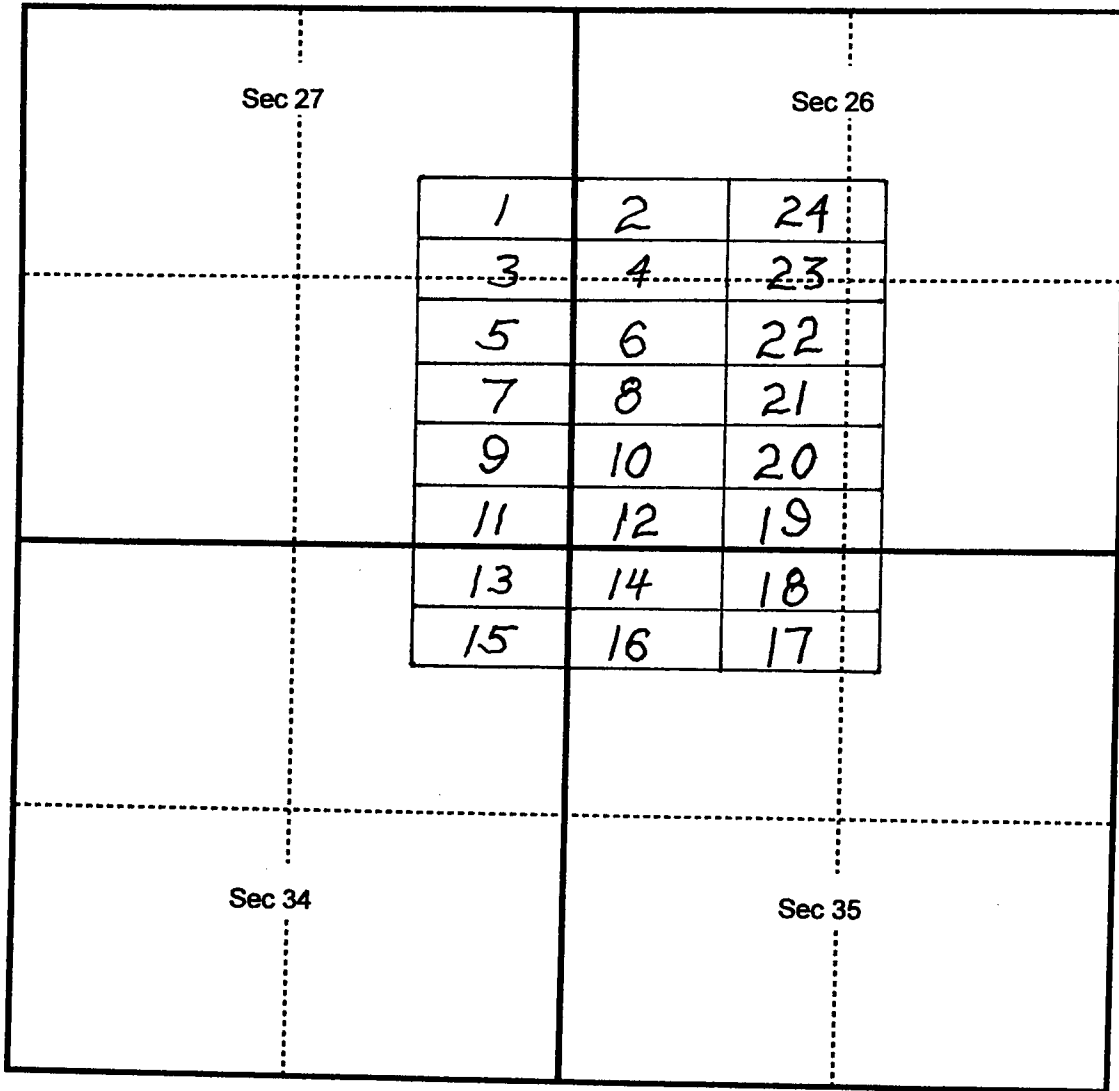
2006 FEB 16 A 9:31

RECEIVED
B.L.M. AZ STATE OFFICE

AMC 370014

TR Claims

T38N R5W



TR Claims 1 - 24 are 1500' x 600'
Sides are due east-west; ends are due north-south

Located by:
Patrick Hillard
1189 Wintergate Circle
Castle Rock, CO 80104



TR 1 - 24 lode mining claims
Located 3 February, 2006
Mohave County, Arizona
Sections 26, 27, 34, 35 T38N R5W
Gila and Salt River Meridian

PHOENIX, ARIZONA

All location monuments, corners, and end centers are 5' wood 2x2 posts with metal tags indicating which location, corner, or end center the post represents.

2006 FEB 19 9:31 A

RECEIVED
B.L.M. AZ STATE OFFICE

AMC 370014

LOCATION NOTICE FOR LODE MINING CLAIM

NOTICE IS HEREBY GIVEN that the TR 18 lode mining claim has been located by Patrick Hillard, whose current mailing address is 1189 Wintergate Circle Castle Rock, Co. 80104.

The general course of this claim is EAST and it is situated in Mohave County, Arizona.

This claim is 1500 feet in length and 600 feet in width. This claim runs from the location monument on which this location notice is posted approximately 10 feet in a West direction to the West end line and 1490 feet in a East direction to the East end line. This claim is marked by six monuments, one at each corner and one at the center of each end line of the claim.

The location monument on which this notice is posted is situated within Section 35, Township 38 N, Range 5 W, Gila Salt River Base and Meridian, Arizona and this claim encompasses portions of the following quarter section (s), section (s), Township (s) and Range (s) NE 1/4 & NW 1/4 sec 35 T38 N R5 W, Gila Salt River Base and Meridian, Arizona.

The locality of this claim with reference to some natural object or permanent monument and additional information (if any) concerning its locality are as follows: The Southwest corner of this claim is 1500 feet East and 600 feet South of the Southwest corner Section 26 T38N R5W.

DATED AND POSTED on the ground this 3rd day of February, 2006.

LOCATOR (s)
Patrick Hillard
PHOENIX, ARIZONA

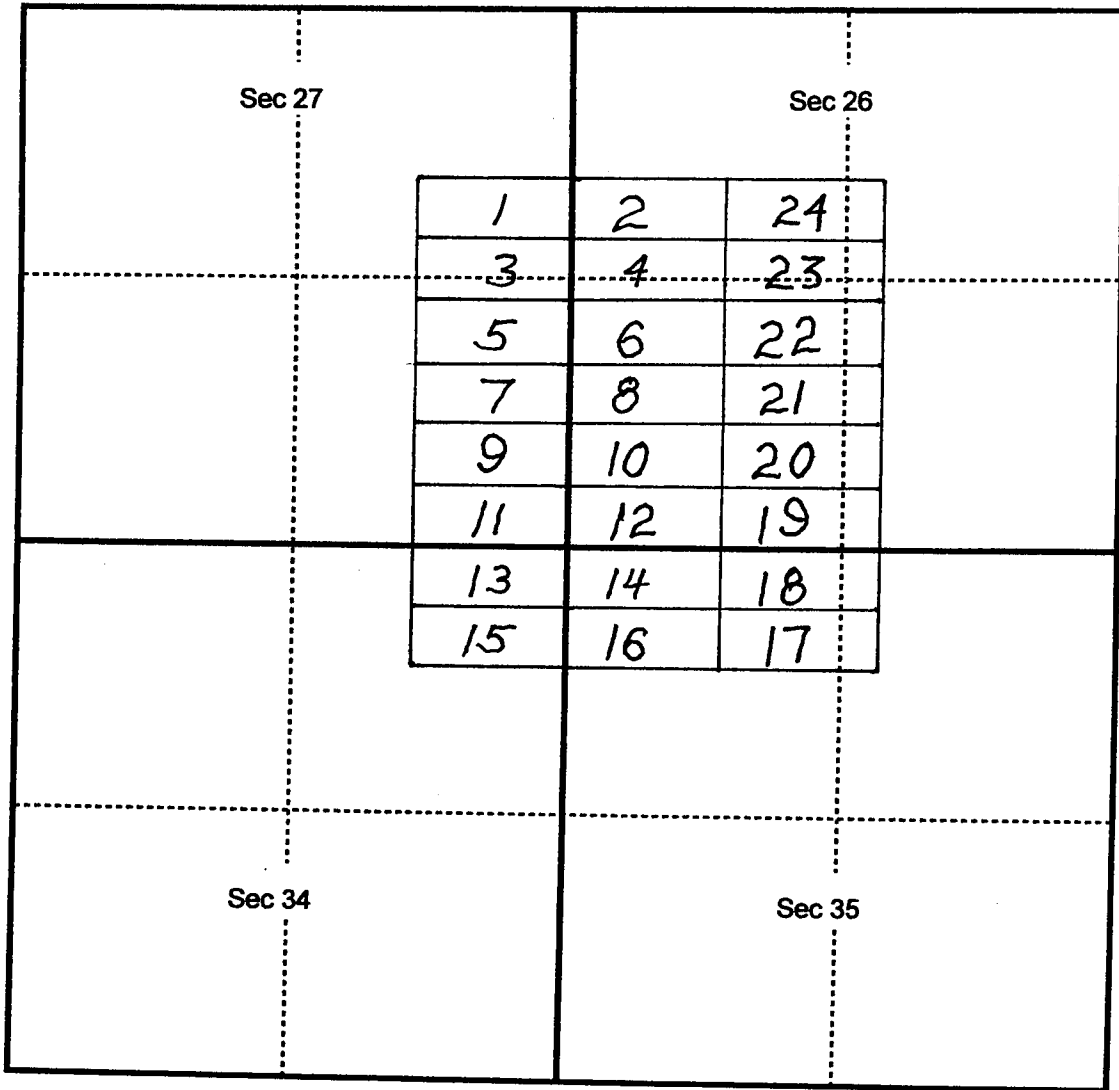
2006 FEB 16 A 9:31

RECEIVED
B.L.M. AZ STATE OFFICE

AMU 3 10 13

TR Claims

T38N R5W



AMC 370015

TR Claims 1 - 24 are 1500' x 600'
Sides are due east-west; ends are due north-south

Located by:
Patrick Hillard
1189 Wintergate Circle
Castle Rock, CO 80104



TR 1 - 24 lode mining claims
Located 3 February, 2006
Mohave County, Arizona
Sections 26, 27, 34, 35 T38N R5W
Gila and Salt River Meridian

PHOENIX, ARIZONA

All location monuments, corners, and end centers are 5' wood 2x2 posts with metal tags indicating which location, corner, or end center the post represents.

RECEIVED
B.L.M. AZ STATE OFFICE

2006 FEB 19 A 9:31

LOCATION NOTICE FOR LODE MINING CLAIM

NOTICE IS HEREBY GIVEN that the TR 19 lode mining claim has been located by Patrick Hillard, whose current mailing address is 1189 Wintergate Circle Castle Rock, Co. 80104.

The general course of this claim is EAST and it is situated in Mohave County, Arizona.

This claim is 1500 feet in length and 600 feet in width. This claim runs from the location monument on which this location notice is posted approximately 10 feet in a WEST direction to the WEST end line and 1490 feet in a EAST direction to the EAST end line. This claim is marked by six monuments, one at each corner and one at the center of each end line of the claim.

The location monument on which this notice is posted is situated within Section 26, Township 38 N, Range 5 W, Gila Salt River Base and Meridian, Arizona and this claim encompasses portions of the following quarter section (s), section (s), Township (s) and Range (s) SE 1/4 & SW 1/4 section 26 T38N R5W, Gila Salt River Base and Meridian, Arizona.

The locality of this claim with reference to some natural object or permanent monument and additional information (if any) concerning its locality are as follows: The Southwest corner of this claim is 1,500 feet East and 0 feet North of the Southwest corner Section 26 T38N R5W.

DATED AND POSTED on the ground this 3rd day of February, 2006.

LOCATOR (s)
PHillard
PHOENIX, ARIZONA

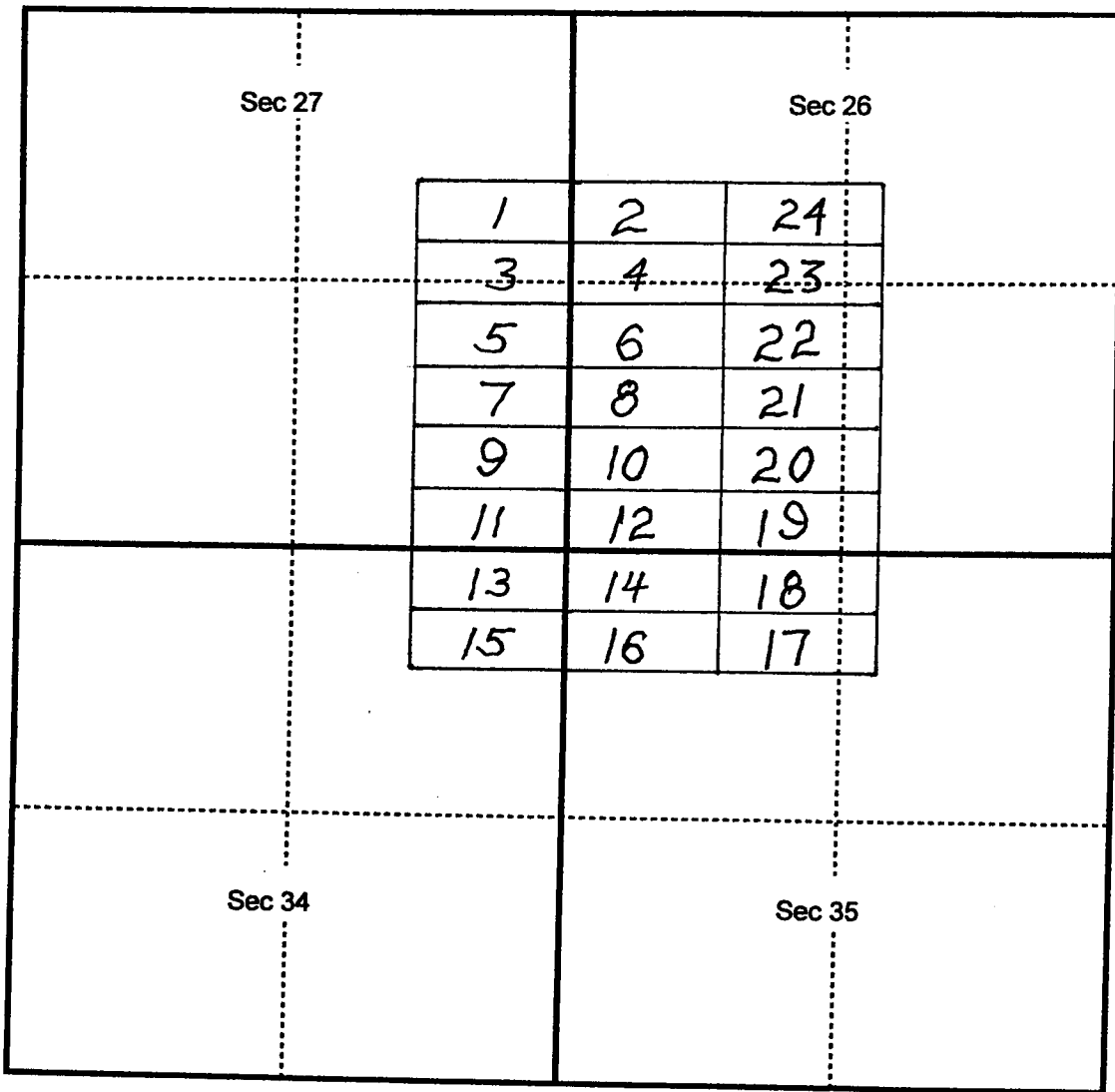
2006 FEB 16 A 9:31

RECEIVED
B.L.M. AZ STATE OFFICE

AMC 370016

TR Claims

T38N R5W



AMC 370016

TR Claims 1 - 24 are 1500' x 600'
Sides are due east-west; ends are due north-south

Located by:
Patrick Hillard
1189 Wintergate Circle
Castle Rock, CO 80104



TR 1 - 24 lode mining claims
Located 3 February, 2006
Mohave County, Arizona
Sections 26, 27, 34, 35 T38N R5W
Gila and Salt River Meridian

PHOENIX, ARIZONA

All location monuments, corners, and end centers are 5' wood 2x2 posts with metal tags indicating which location, corner, or end center the post represents.

RECEIVED
B.L.M. AZ STATE OFFICE

2006 FEB 16 A 9:31

LOCATION NOTICE FOR LODE MINING CLAIM

NOTICE IS HEREBY GIVEN that the TR 20 lode mining claim has been located by Patrick Hillard, whose current mailing address is 1189 Wintergate Circle Castle Rock, Co. 80104.

The general course of this claim is EAST and it is situated in Mohave County, Arizona.

This claim is 1500 feet in length and 600 feet in width. This claim runs from the location monument on which this location notice is posted approximately 10 feet in a WEST direction to the WEST end line and 1490 feet in a EAST direction to the EAST end line. This claim is marked by six monuments, one at each corner and one at the center of each end line of the claim.

The location monument on which this notice is posted is situated within Section 26, Township 38 N, Range 5 W, Gila Salt River Base and Meridian, Arizona and this claim encompasses portions of the following quarter section (s), section (s), Township (s) and Range (s) SE 1/4 & SW 1/4 section 26, Gila Salt River Base and Meridian, Arizona.

The locality of this claim with reference to some natural object or permanent monument and additional information (if any) concerning its locality are as follows: The Southwest corner of this claim is 1,500 feet East and 600 feet North of the Southwest corner Section 26 T38N R5W.

DATED AND POSTED on the ground this 3rd day of February, 2006.

LOCATOR (s)

Patrick Hillard

PHOENIX, ARIZONA

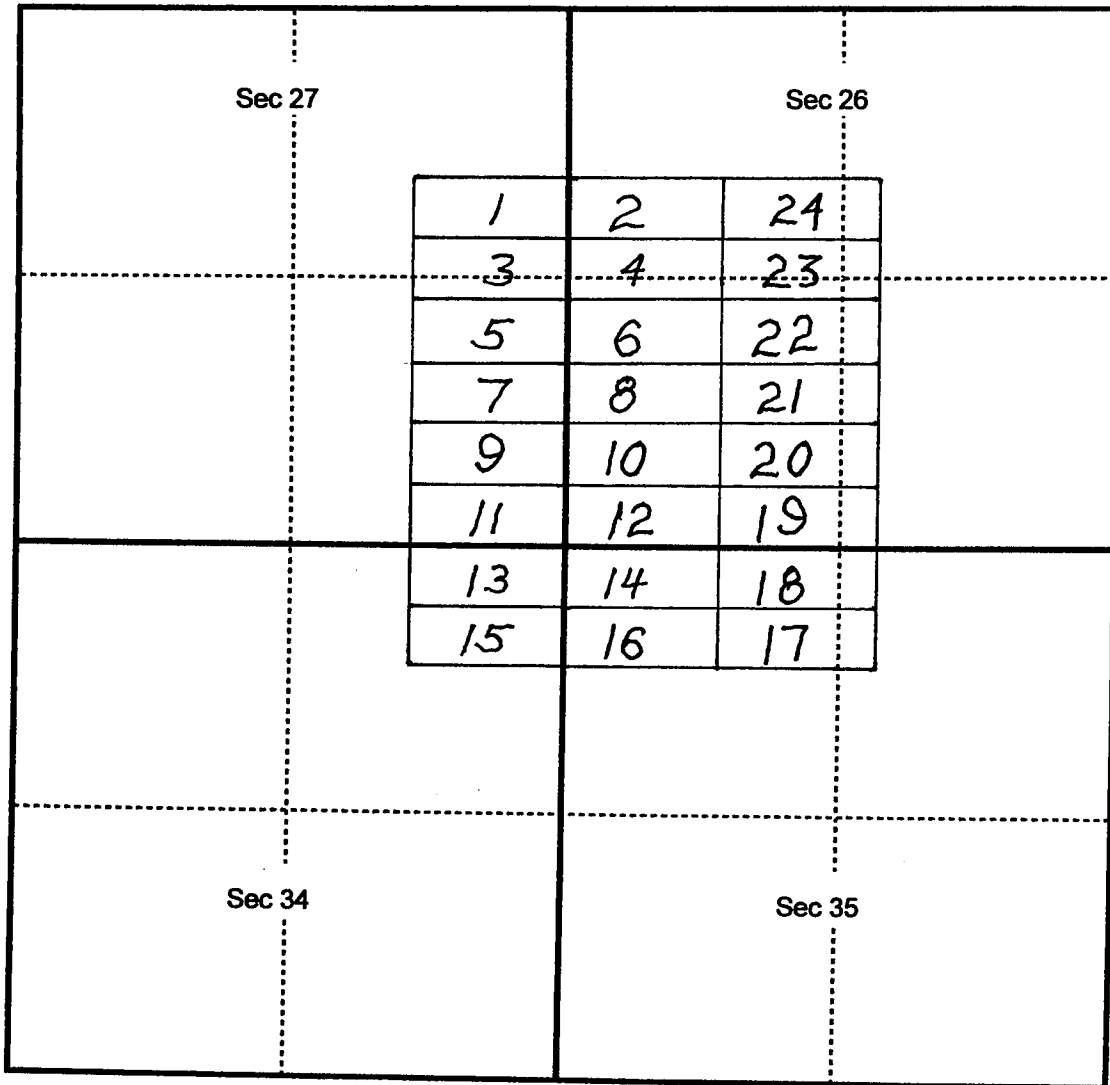
2006 FEB 16 A 9:31

RECEIVED
B.L.M. AZ STATE OFFICE

AMC 370017

TR Claims

T38N R5W



TR Claims 1 - 24 are 1500' x 600'
Sides are due east-west; ends are due north-south

Located by:
Patrick Hillard
1189 Wintergate Circle
Castle Rock, CO 80104



TR 1 - 24 lode mining claims
Located 3 February, 2006
Mohave County, Arizona
Sections 26, 27, 34, 35 T38N R5W
Gila and Salt River Meridian

All location monuments, corners, and end centers are 5' wood 2x2 posts with metal tags indicating which location, corner, or end center the post represents

PHOENIX, ARIZONA
2006 FEB 16 A 9:31

RECEIVED
B.L.M. AZ STATE OFFICE

AMC 370017

LOCATION NOTICE FOR LODE MINING CLAIM

NOTICE IS HEREBY GIVEN that the TR 21 lode mining claim has been located by Patrick Hillard, whose current mailing address is 1189 Wintergate Circle Castle Rock, Co. 80104.

The general course of this claim is EAST and it is situated in Mohave County, Arizona.

This claim is 1500 feet in length and 600 feet in width. This claim runs from the location monument on which this location notice is posted approximately 10 feet in a WEST direction to the WEST end line and 1490 feet in a EAST direction to the EAST end line. This claim is marked by six monuments, one at each corner and one at the center of each end line of the claim.

The location monument on which this notice is posted is situated within Section 26, Township 38 N, Range 5 W, Gila Salt River Base and Meridian, Arizona and this claim encompasses portions of the following quarter section (s), section (s), Township (s) and Range (s) SE 1/4 & SW 1/4 section 26 T38N R5W, Gila Salt River Base and Meridian, Arizona.

The locality of this claim with reference to some natural object or permanent monument and additional information (if any) concerning its locality are as follows: The Southwest corner of this claim is 1,500 feet East and 1,200 feet North of the Southwest corner Section 26 T38N R5W.

DATED AND POSTED on the ground this 3rd day of February, 2006.

LOCATOR (s)

Patrick Hillard

PHOENIX, ARIZONA

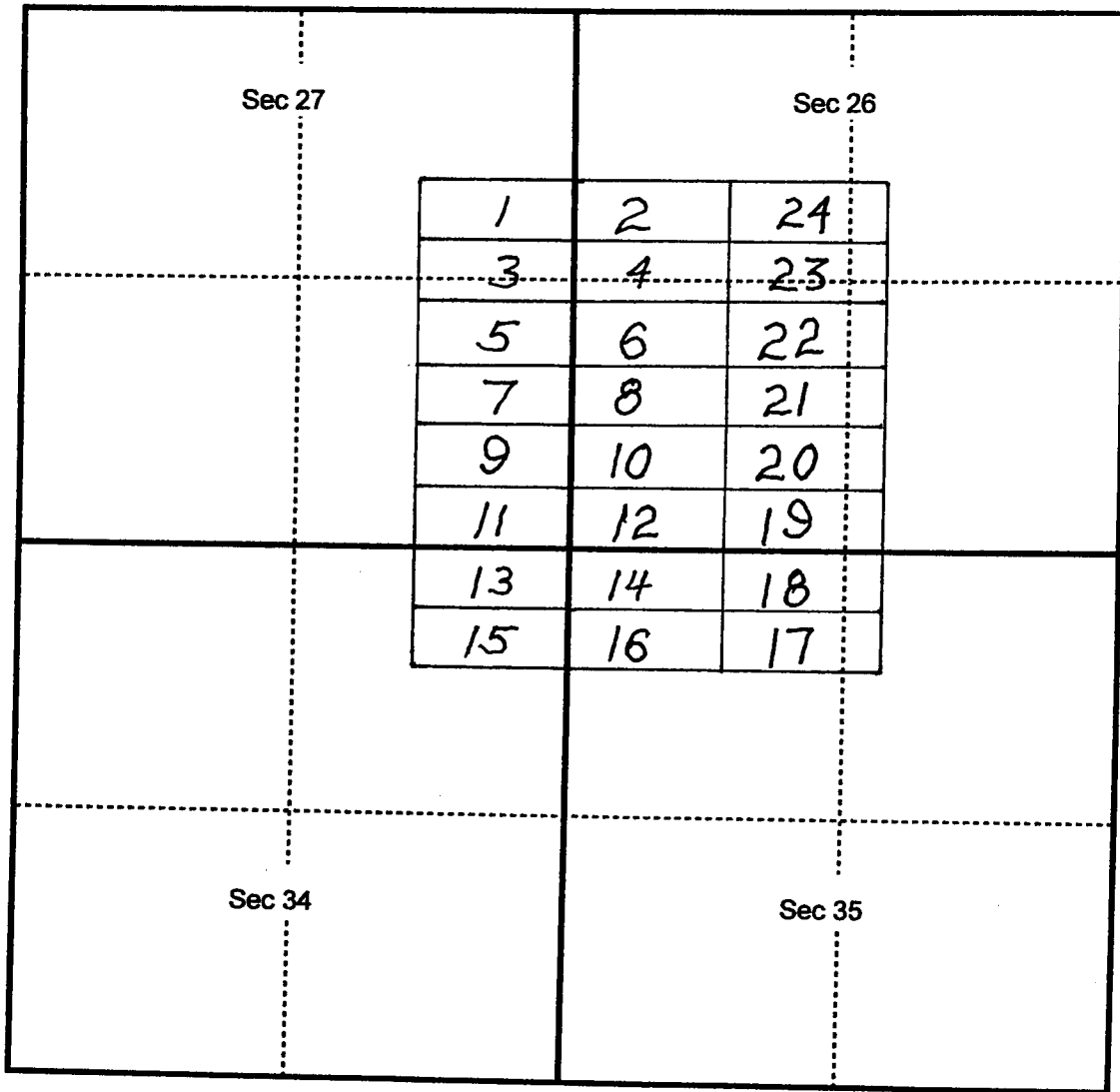
2006 FEB 16 A 9:31

RECEIVED
B.L.M. AZ STATE OFFICE

AMC 370018

TR Claims

T38N R5W



TR Claims 1 - 24 are 1500' x 600'
Sides are due east-west; ends are due north-south

Located by:
Patrick Hillard
1189 Wintergate Circle
Castle Rock, CO 80104



TR 1 - 24 lode mining claims
Located 3 February, 2006
Mohave County, Arizona
Sections 26, 27, 34, 35 T38N R5W
Gila and Salt River Meridian

All location monuments, corners, and end centers are 5' wood 2x2 posts with metal tags indicating which location, corner, or end center the post represents.

PHOENIX, ARIZONA

2006 FEB 16 A 9 31

RECEIVED
B.L.M. AZ STATE OFFICE

AMC 370018

LOCATION NOTICE FOR LODE MINING CLAIM

NOTICE IS HEREBY GIVEN that the TR 22 lode mining claim has been located by Patrick Hillard, whose current mailing address is 1189 Wintergate Circle Castle Rock, Co. 80104.

The general course of this claim is EAST and it is situated in Mohave County, Arizona.

This claim is 1500 feet in length and 600 feet in width. This claim runs from the location monument on which this location notice is posted approximately 10 feet in a WEST direction to the WEST end line and 1490 feet in a EAST direction to the EAST end line. This claim is marked by six monuments, one at each corner and one at the center of each end line of the claim.

The location monument on which this notice is posted is situated within Section 26, Township 38 N, Range 5 W, Gila Salt River Base and Meridian, Arizona and this claim encompasses portions of the following quarter section (s), section (s), Township (s) and Range (s) SE 1/4 & SW 1/4 section 26 T38N R5W, Gila Salt River Base and Meridian, Arizona.

The locality of this claim with reference to some natural object or permanent monument and additional information (if any) concerning its locality are as follows: The Southwest corner of this claim is 1,500 feet East and 1,800 feet North of the Southwest corner Section 26 T38N R5W.

DATED AND POSTED on the ground this 3rd day of February, 2006.

LOCATOR (s)
Patrick Hillard
PHOENIX, ARIZONA

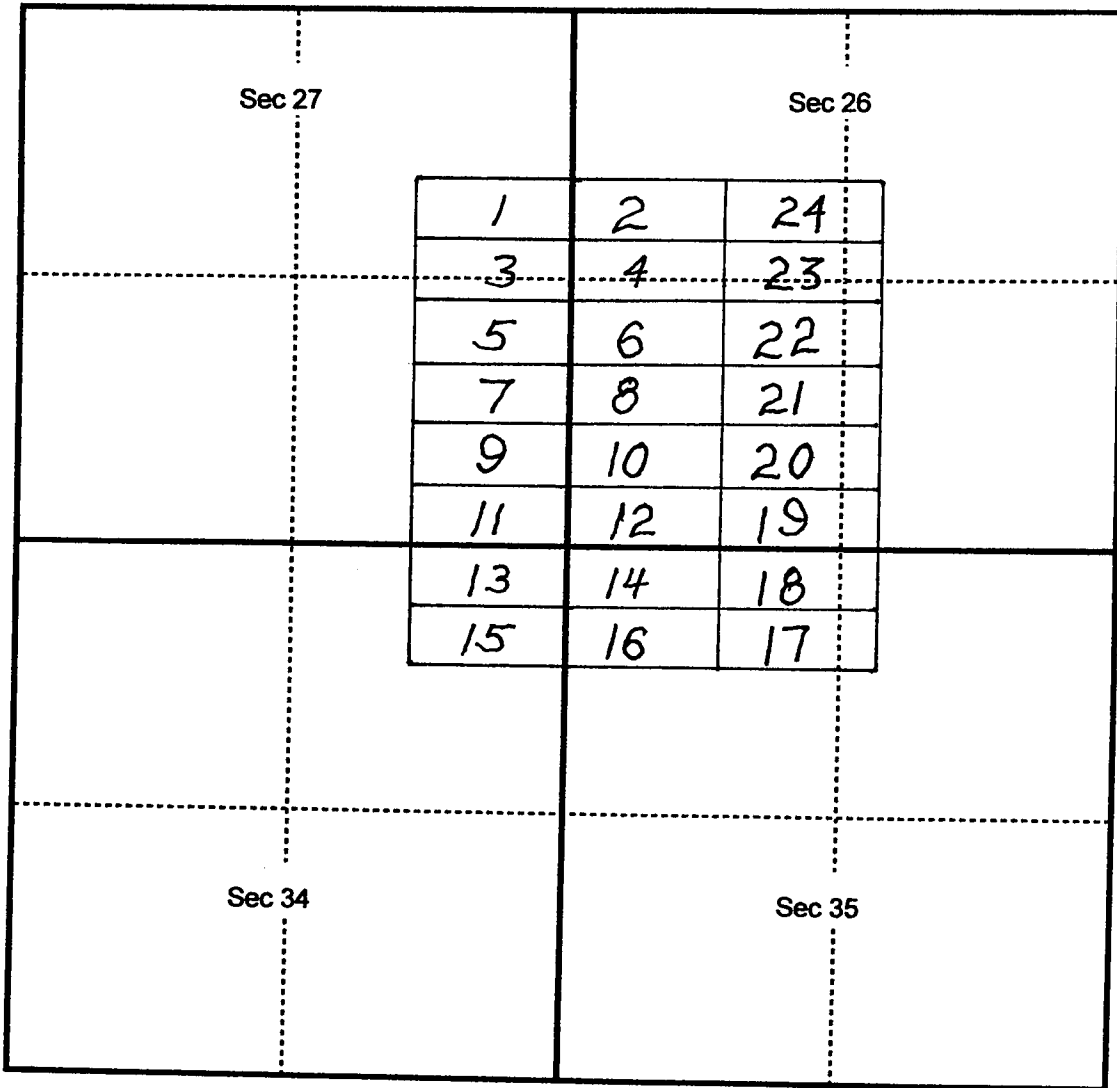
2006 FEB 16 A 9:30

RECEIVED
B.L.M. AZ STATE OFFICE

AMC 370019

TR Claims

T38N R5W



AMC 370019

TR Claims 1 - 24 are 1500' x 600'
Sides are due east-west; ends are due north-south

Located by:
Patrick Hillard
1189 Wintergate Circle
Castle Rock, CO 80104



TR 1 - 24 lode mining claims
Located 3 February, 2006
Mohave County, Arizona
Sections 26, 27, 34, 35 T38N R5W
Gila and Salt River Meridian

PHOENIX, ARIZONA

All location monuments, corners, and end centers are 5' wood 2x2 posts with metal tags
indicating which location, corner, or end center the post represents.

2006 FEB 16 A 9:30

RECEIVED
L.M. AZ STATE OFFICE

LOCATION NOTICE FOR LODE MINING CLAIM

NOTICE IS HEREBY GIVEN that the TR 23 lode mining claim has been located by Patrick Hillard, whose current mailing address is 1189 Wintergate Circle Castle Rock, Co. 80104.

The general course of this claim is EAST and it is situated in Mohave County, Arizona.

This claim is 1500 feet in length and 600 feet in width. This claim runs from the location monument on which this location notice is posted approximately 10 feet in a WEST direction to the WEST end line and 1490 feet in a EAST direction to the EAST end line. This claim is marked by six monuments, one at each corner and one at the center of each end line of the claim.

The location monument on which this notice is posted is situated within Section 26, Township 38 N, Range 5 W, Gila Salt River Base and Meridian, Arizona and this claim encompasses portions of the following quarter section (s), section (s), Township (s) and Range (s) NE 1/4, NW 1/4, SE 1/4 & SW 1/4 section 26 T38N R5W, Gila Salt River Base and Meridian, Arizona.

The locality of this claim with reference to some natural object or permanent monument and additional information (if any) concerning its locality are as follows: The Southwest corner of this claim is 1500 feet East and 2400 feet North of the Southwest corner Section 26 T38N R5W.

DATED AND POSTED on the ground this 3rd day of February, 2006.

LOCATOR(S)
Patrick Hillard
PHOENIX, ARIZONA

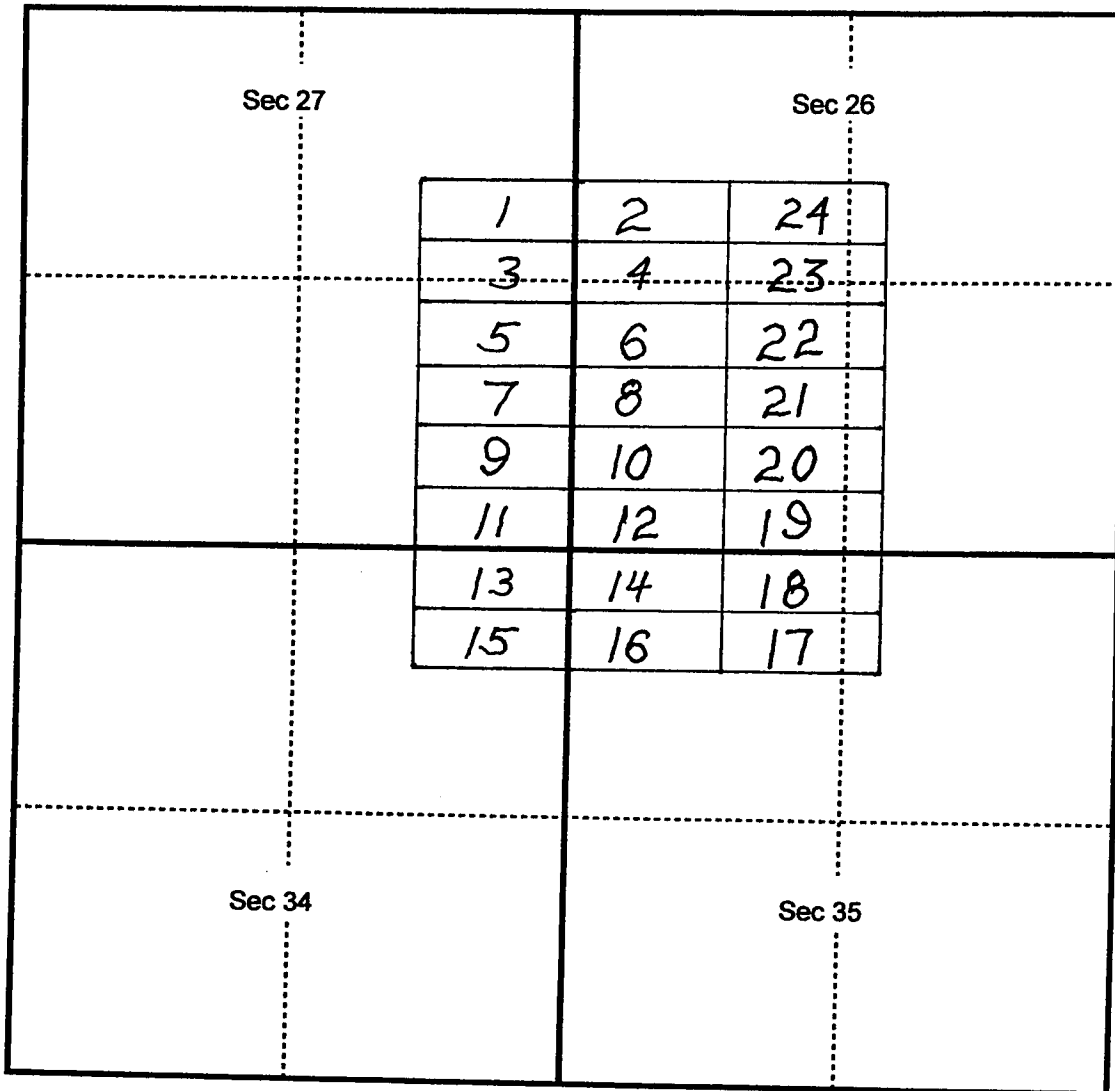
2006 FEB 16 A 9:30

RECEIVED
B.L.M. AZ STATE OFFICE

AMC 370020

TR Claims

T38N R5W



AMC 370020

TR Claims 1 - 24 are 1500' x 600'
Sides are due east-west; ends are due north-south

Located by:
Patrick Hillard
1189 Wintergate Circle
Castle Rock, CO 80104



TR 1 - 24 lode mining claims
Located 3 February, 2006
Mohave County, Arizona
Sections 26, 27, 34, 35 T38N R5W
Gila and Salt River Meridian

PHOENIX, ARIZONA

All location monuments, corners, and end centers are 5' wood 2x2 posts with metal tags indicating which location, corner, or end center the post represents

RECEIVED
B.L.M. AZ STATE OFFICE

LOCATION NOTICE FOR LODE MINING CLAIM

NOTICE IS HEREBY GIVEN that the TR 24 lode mining claim has been located by Patrick Hillard, whose current mailing address is 1189 Wintergate Circle Castle Rock, Co. 80104.

The general course of this claim is EAST and it is situated in Mohave County, Arizona.

This claim is 1500 feet in length and 600 feet in width. This claim runs from the location monument on which this location notice is posted approximately 10 feet in a West direction to the West end line and 1490 feet in a East direction to the East end line. This claim is marked by six monuments, one at each corner and one at the center of each end line of the claim.

The location monument on which this notice is posted is situated within Section 26, Township 38 N, Range 5 W, Gila Salt River Base and Meridian, Arizona and this claim encompasses portions of the following quarter section (s), section (s), Township (s) and Range (s) NE 1/4 & NW 1/4 section 26 T38N R5W, Gila Salt River Base and Meridian, Arizona.

The locality of this claim with reference to some natural object or permanent monument and additional information (if any) concerning its locality are as follows: The Southwest corner of this claim is 1500 feet East and 3000 feet North of the Southwest corner Section 26 T38N R5W.

DATED AND POSTED on the ground this 3rd day of February, 2006.

LOCATOR (S)
Patrick Hillard PHOENIX, ARIZONA

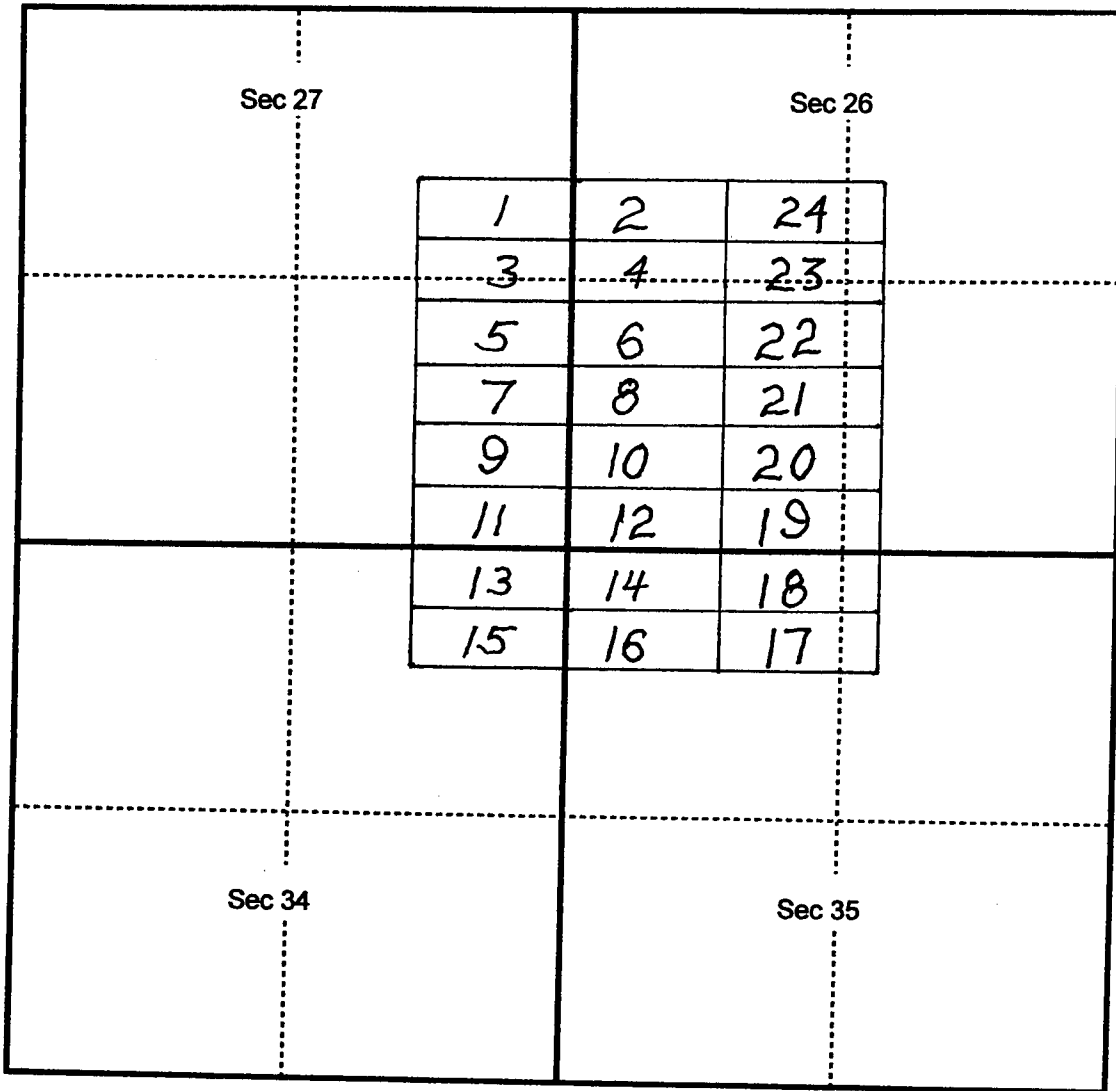
2006 FEB 16 A 9 30

RECEIVED
B.L.M. AZ STATE OFFICE

AMC 370021

TR Claims

T38N R5W



AMC 370021

TR Claims 1 - 24 are 1500' x 600'
Sides are due east-west; ends are due north-south

Located by:
Patrick Hillard
1189 Wintergate Circle
Castle Rock, CO 80104



TR 1 - 24 lode mining claims
Located 3 February, 2006
Mohave County, Arizona
Sections 26, 27, 34, 35 T38N R5W
Gila and Salt River Meridian

PHOENIX, ARIZONA

All location monuments, corners, and end centers are 5' wood 2x2 posts with metal tags
indicating which location, corner, or end center the post represents

RECEIVED
L.M. AZ STATE OFFICE

2006 FEB 16 9 30 AM

Input Parameters for Geographic Report with Land

System Id = CR

Admin State = AZ

Geo State = AZ

Casetype Begins With 16, 18, 20, 21, 22, 23, 24, 25, 26, 27, 28, 29, 31, 32, 35, 36, 38, 39, 8370, 85, 92

Case Disp Txt = AUTHORIZED, PENDING

Mer Twp Rng =

Section =

Mtrs = 14 0350N 0040W 007, 14 0350N 0040W 018, 14 0380N 0050W 023, 14 0380N 0050W 024, 14 0380N 0050W 025, 14 0380N 0050W 026, 14 0380N 0050W 027, 14 0380N 0050W 034, 14 0380N 0050W 035

Commodity =

Commodity Txt =

Pending Org =

Pend Org Decode =

Total Rows Returned: 8

RUN TIME: 02:47 PM

Adm State: AZ

UNITED STATES DEPARTMENT OF INTERIOR
BUREAU OF LAND MANAGEMENT
GEOGRAPHIC REPORT WITH LAND
Sorted by Serial Number

RUN DATE: 03/08/2006
Page 1 of 1

Serial Number: AZA 019389
Total Case Acres: 19.926

<u>Casetype</u>	<u>Case Disp</u>	14	0380N	0050W	<u>Sect</u>	<u>Sur Typ</u>	<u>Sur Num</u>	<u>Suff</u>	<u>Subdivision</u>	<u>Act Pend</u>
285003	AUTHORIZED				024	ALIQ			NESW,NESE,S2NE;	

Serial Number: AZA 021595
Total Case Acres: 10.230

<u>Casetype</u>	<u>Case Disp</u>	14	0380N	0050W	<u>Sect</u>	<u>Sur Typ</u>	<u>Sur Num</u>	<u>Suff</u>	<u>Subdivision</u>	<u>Act Pend</u>
285003	AUTHORIZED				024	FF		1	M&B	
					025			1		

Serial Number: AZA 021803
Total Case Acres: 363.636

<u>Casetype</u>	<u>Case Disp</u>	14	0380N	0050W	<u>Sect</u>	<u>Sur Typ</u>	<u>Sur Num</u>	<u>Suff</u>	<u>Subdivision</u>	<u>Act Pend</u>
281001	AUTHORIZED				023	FF		1	PART;	
					027			1		
					034			1		

Serial Number: AZA 033354
Total Case Acres: 5.000

<u>Casetype</u>	<u>Case Disp</u>	14	0350N	0040W	<u>Sect</u>	<u>Sur Typ</u>	<u>Sur Num</u>	<u>Suff</u>	<u>Subdivision</u>	<u>Act Pend</u>
380913	AUTHORIZED				007	ALIQ			SW;	
					018				NW;	

